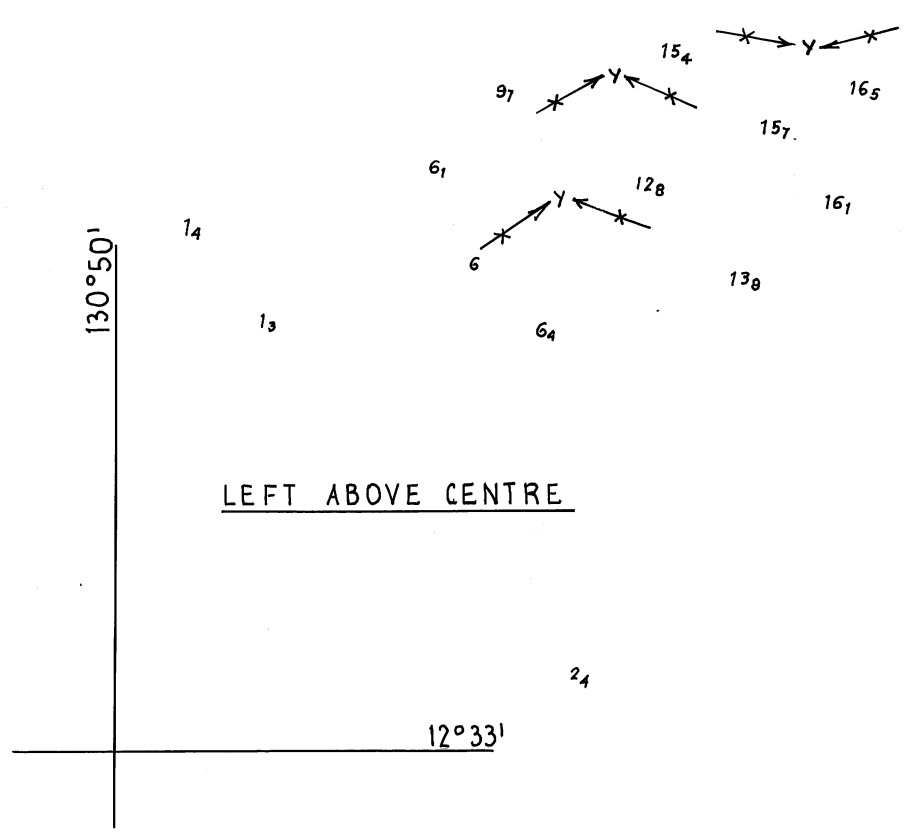
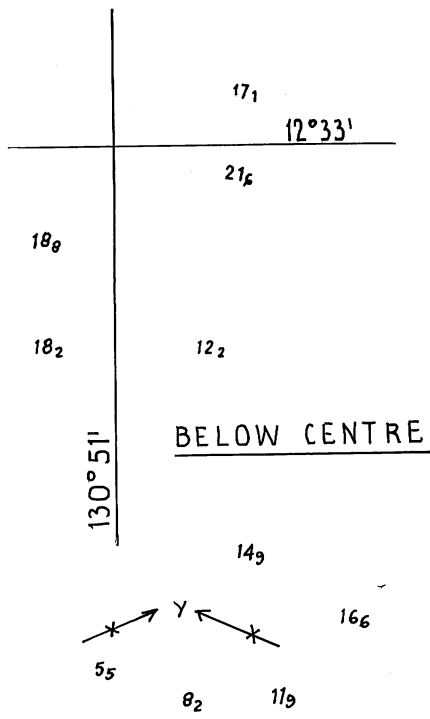


996/2009

1098/2009

© Commonwealth of Australia 2009

AUS 26

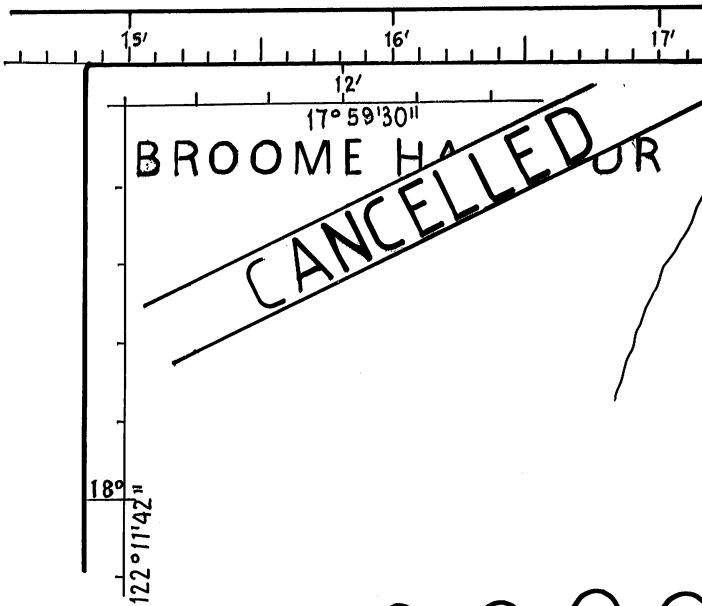


867/2009

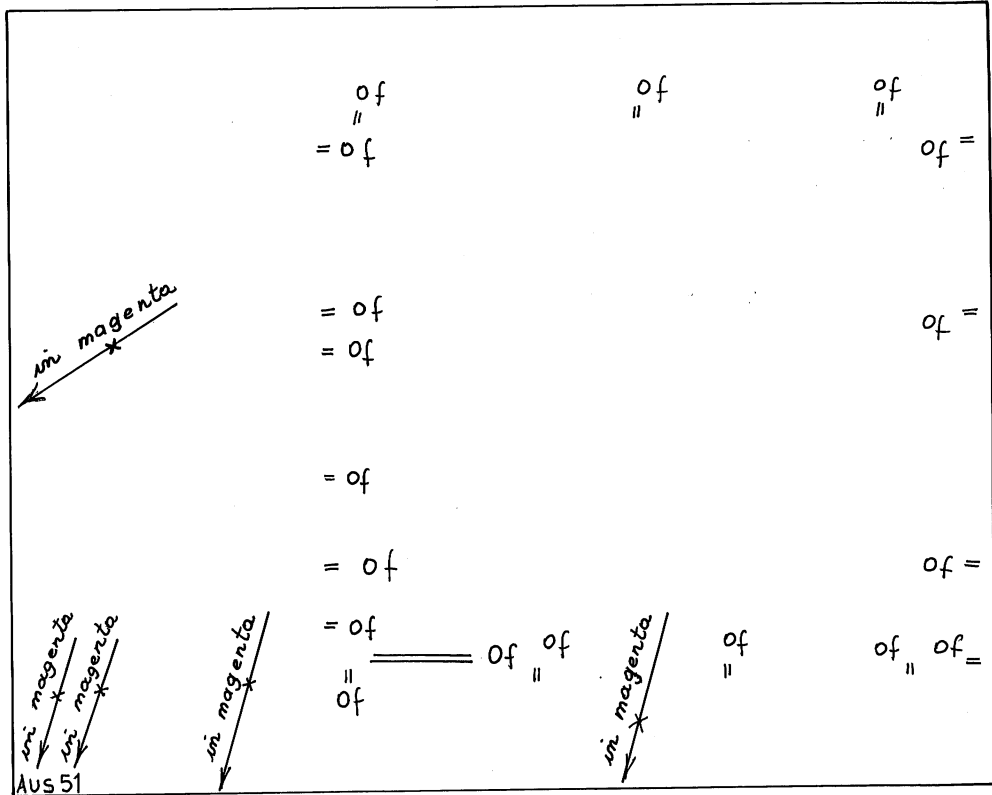
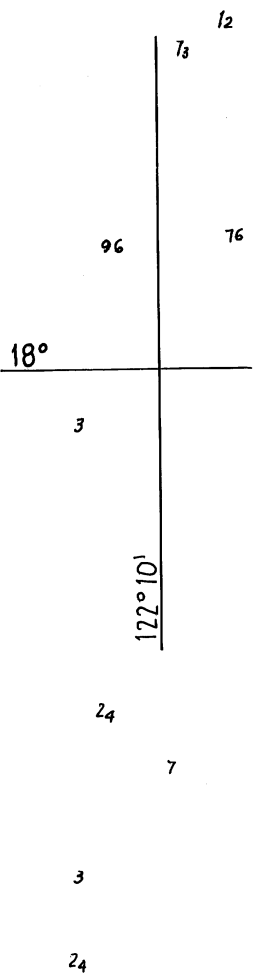
1098/2009

© Commonwealth of Australia 2009

AUS 27



PLAN:
BROOME HARBOUR



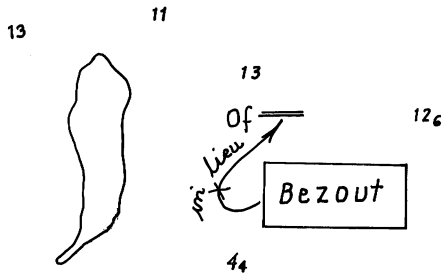
RIGHT BELOW CENTRE

708/2009

1100/2009

© Commonwealth of Australia 2009

AUS 50



117° 10'

36

20° 35'

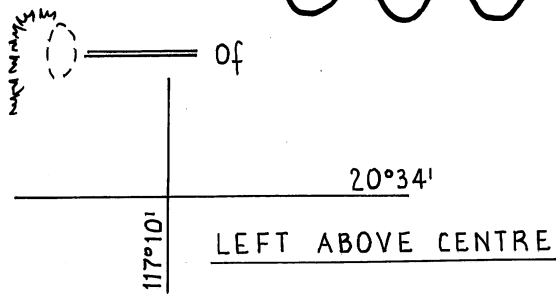
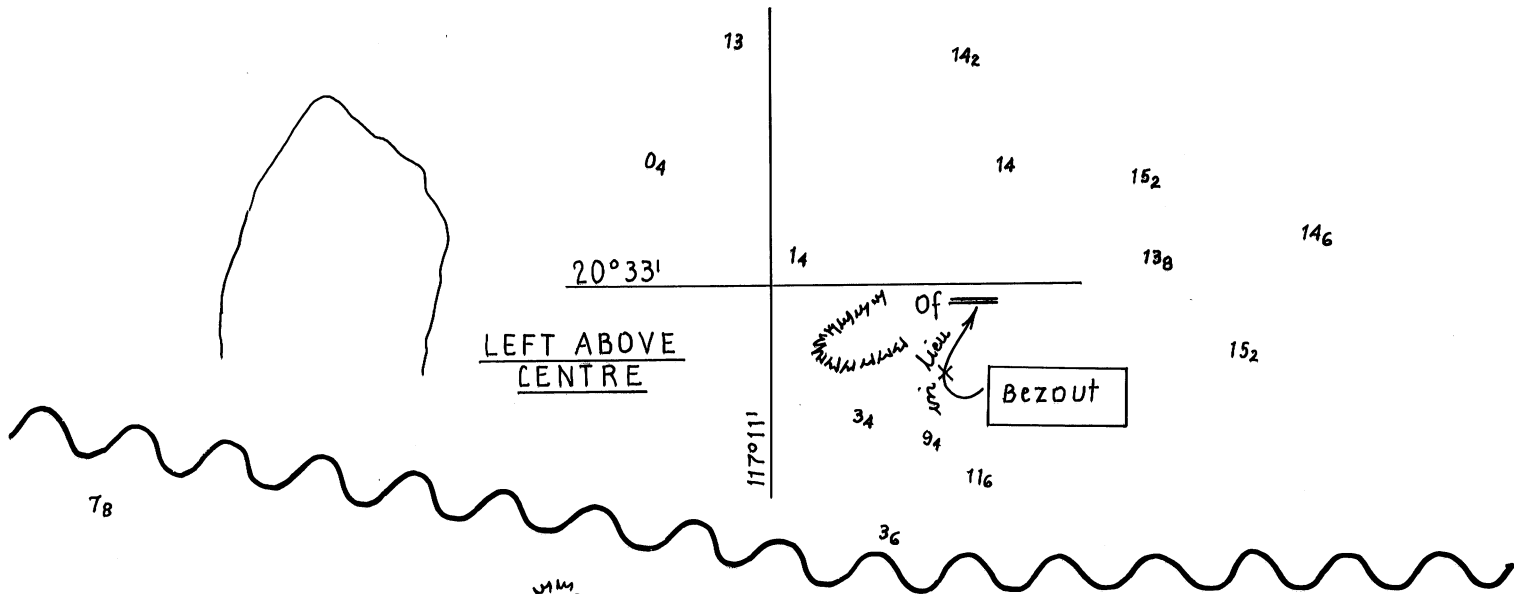
LEFT BELOW CENTRE

1054/2009

1101/2009

© Commonwealth of Australia 2009


AUS 55



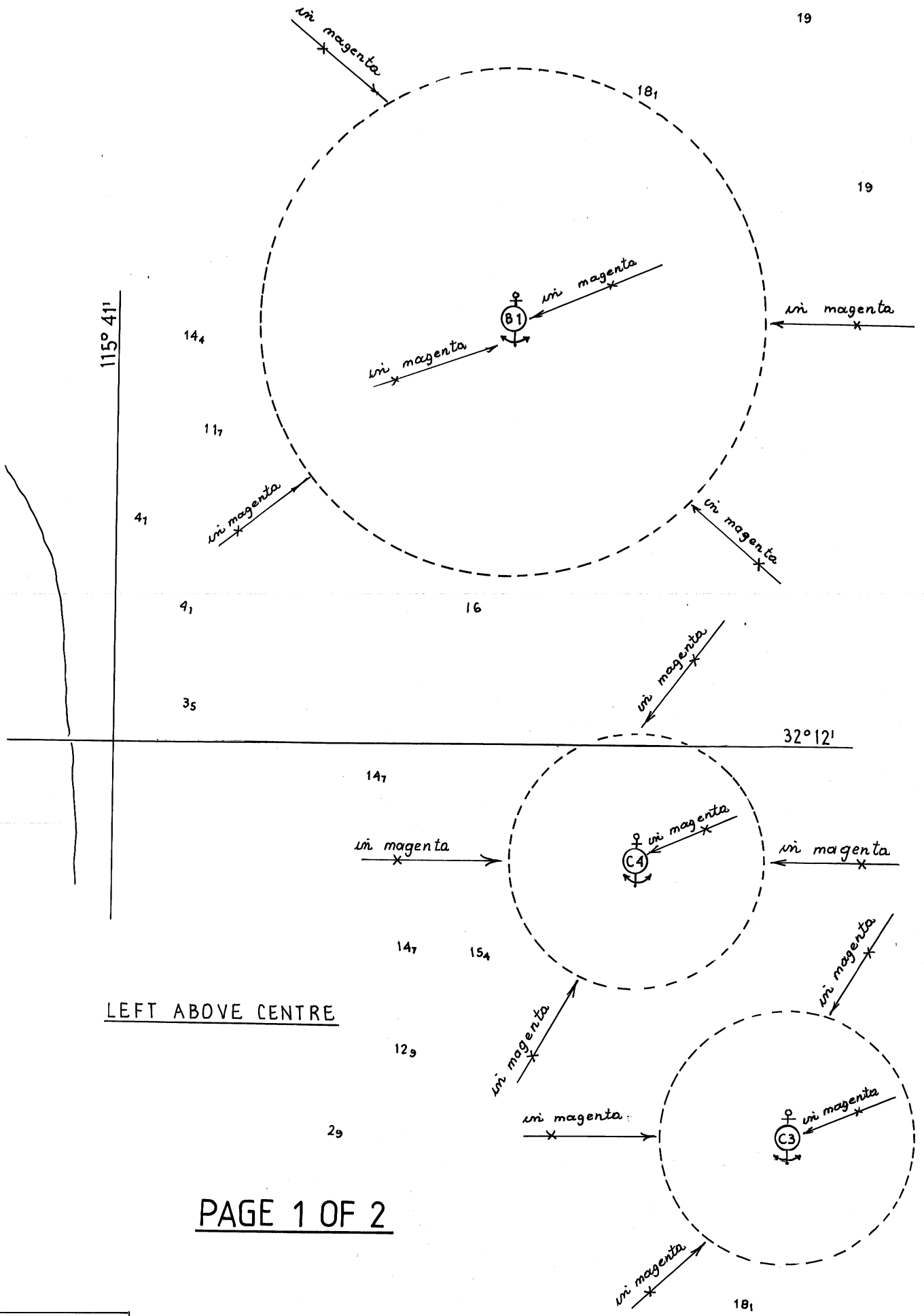
1055/2009

1101/2009

© Commonwealth of Australia 2009

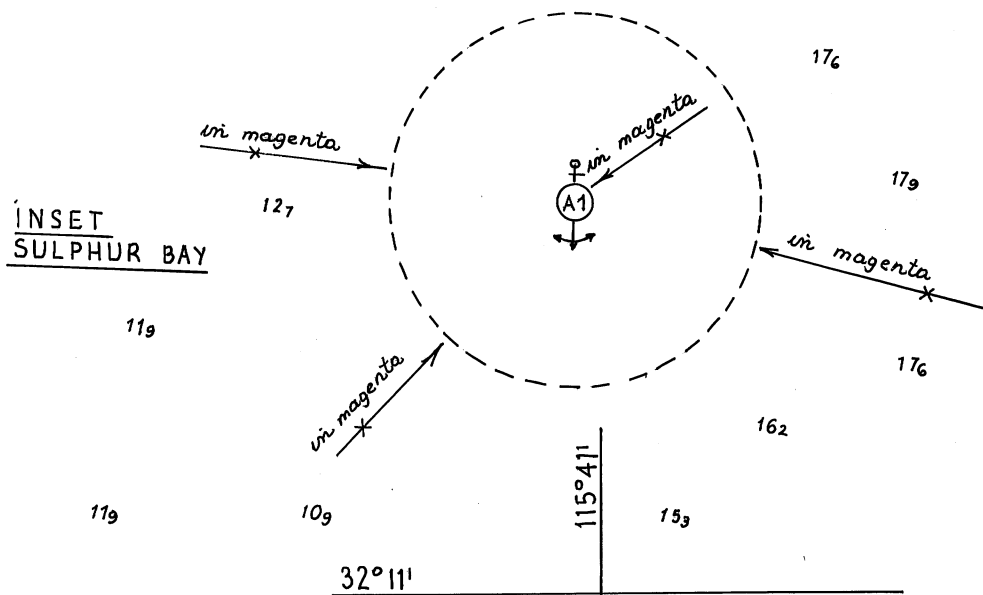
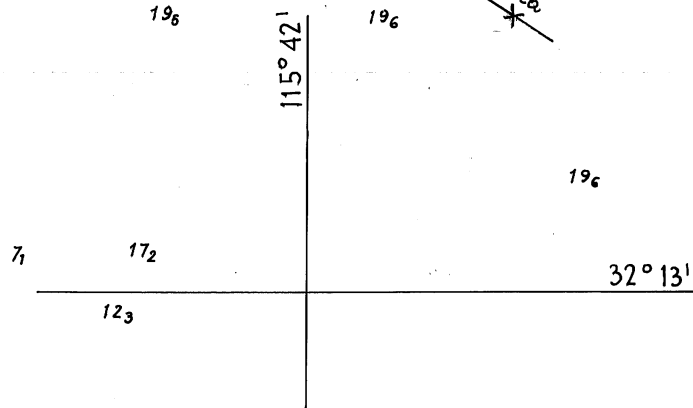
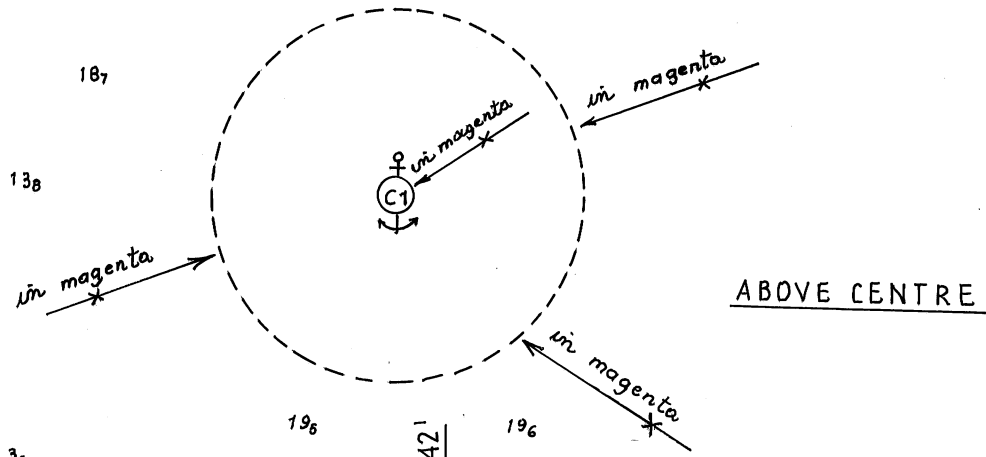
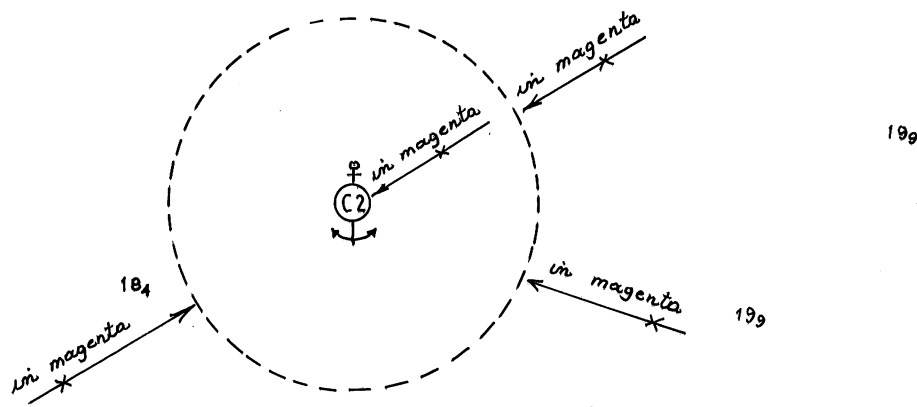


AUS 56



PAGE 1 OF 2

654/2009



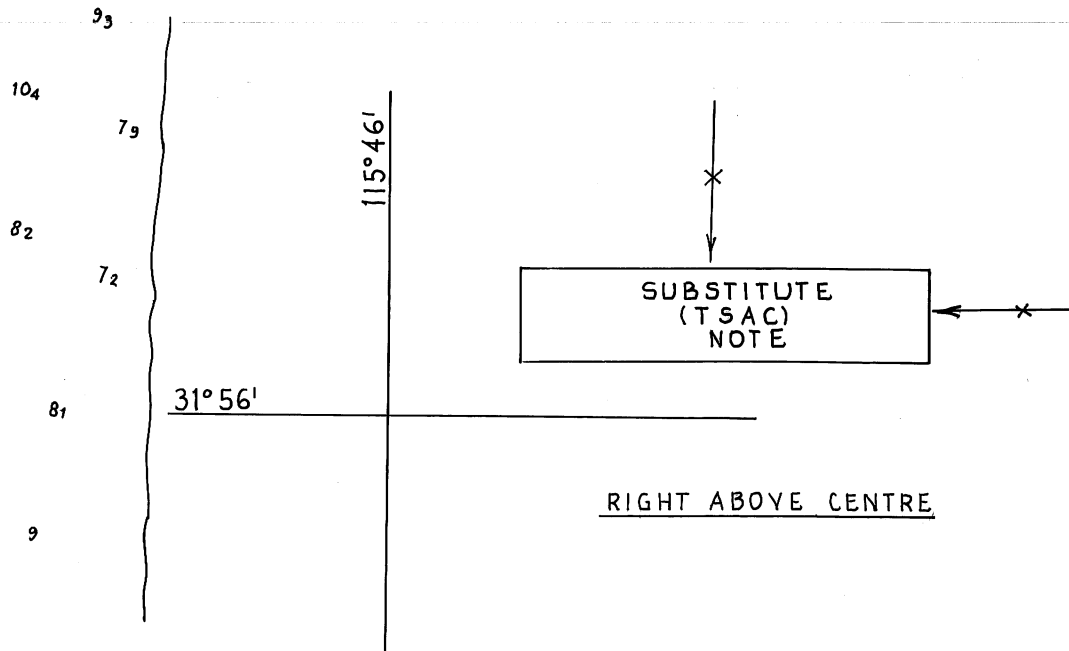
654/2009

PAGE 2 OF 2

1106/2009

© Commonwealth of Australia 2009

AUS 111

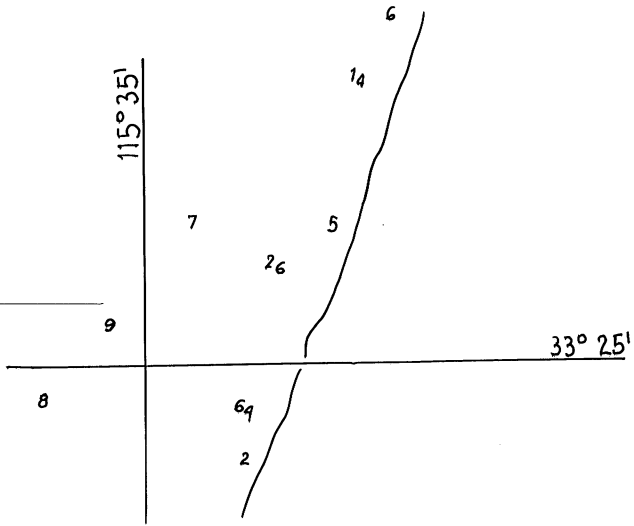


606/2009

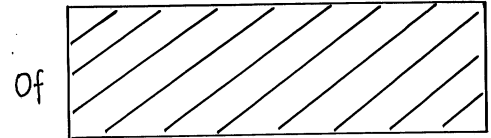
1105/2009

© Commonwealth of Australia 2009

AUS 112



LEFT BELOW CENTRE

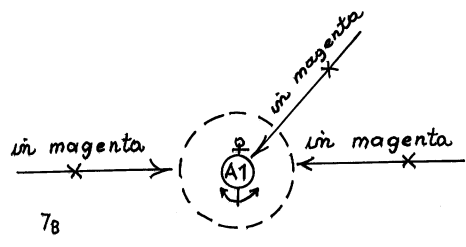


948/2009

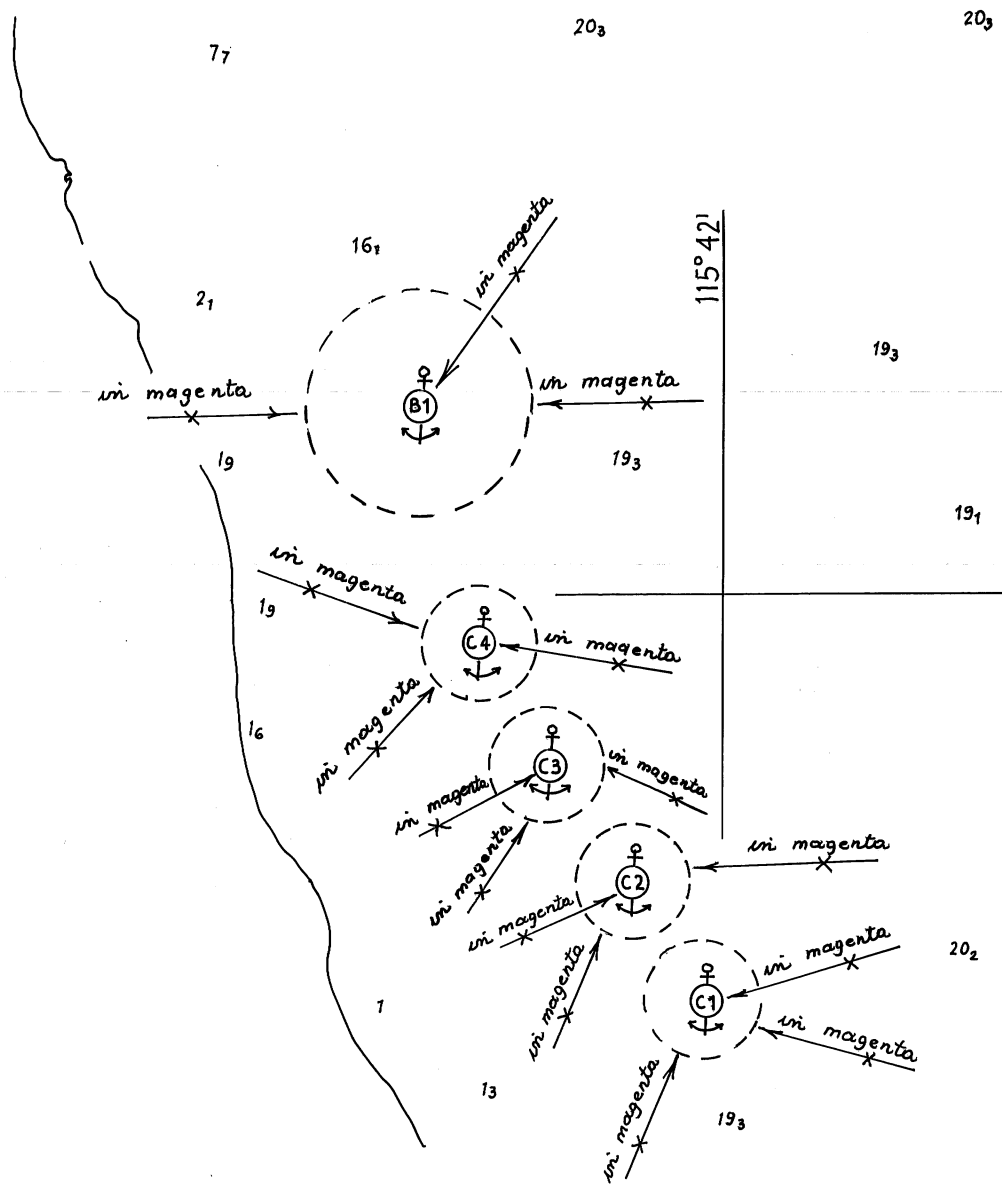
1107/2009

© Commonwealth of Australia 2009

AUS 115



20₃



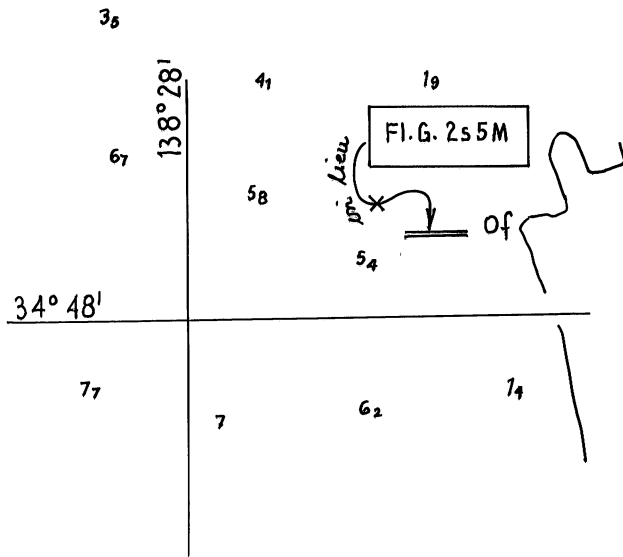
BELOW CENTRE

872/2009

1106/2009

© Commonwealth of Australia 2009

AUS 117



RIGHT ABOVE CENTRE

200/2009

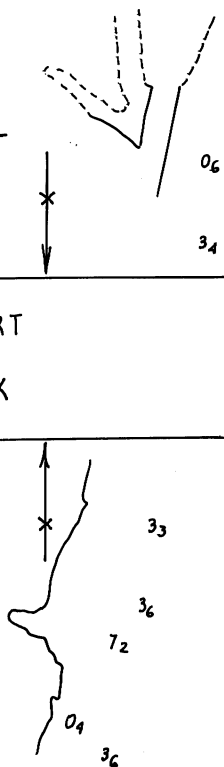
1110/2009

© Commonwealth of Australia 2009

AUS 130

RIGHT ABOVE
CENTRE

INSERT
BLOCK



138°31'

34°47'

26

13

Fl. G. 2 s 5M

Of *mi* line *x*

32

138°29'

49

45

34°48'

55

46

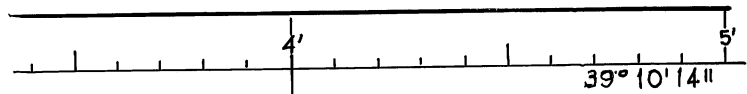
ABOVE CENTRE

423/2009

1109,1110/2009

© Commonwealth of Australia 2009

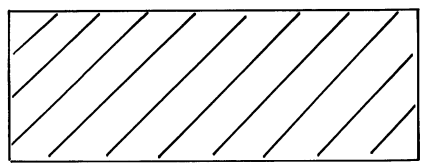
AUS 137



53

PLAN:
HOGAN GROUP

147° 04'



55

of

54

54

55

55

51

314/2009

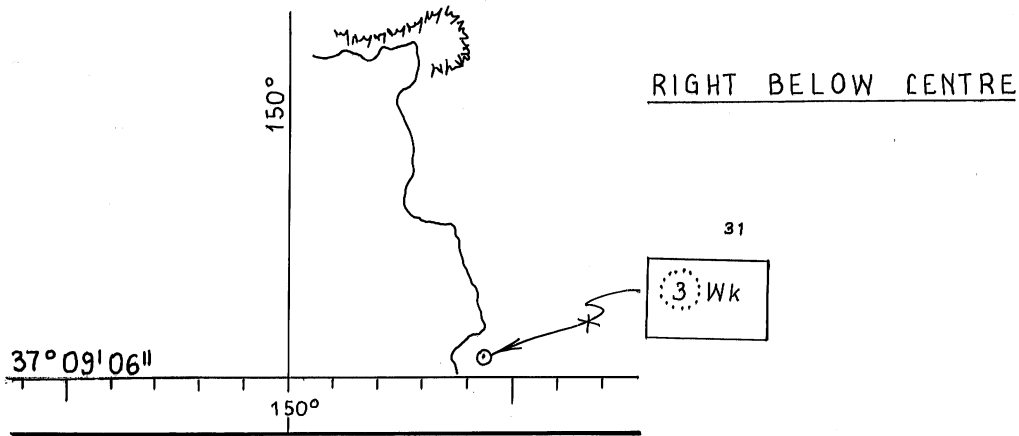
1111/2009

© Commonwealth of Australia 2009

AUS 148

25₅

29₂




472/2009

150°55'

23°30'

9g Wk

RIGHT BELOW CENTRE



3

12s

2g

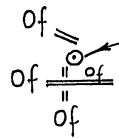
6A

2A

7s

1z

1s



3g

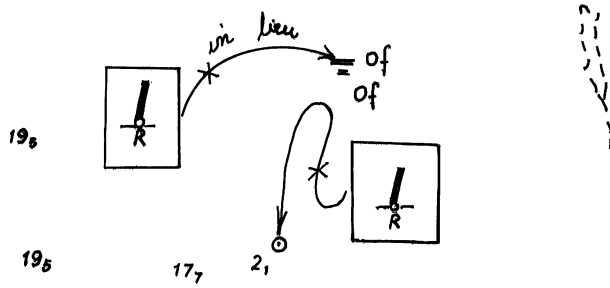
3

1048/2009

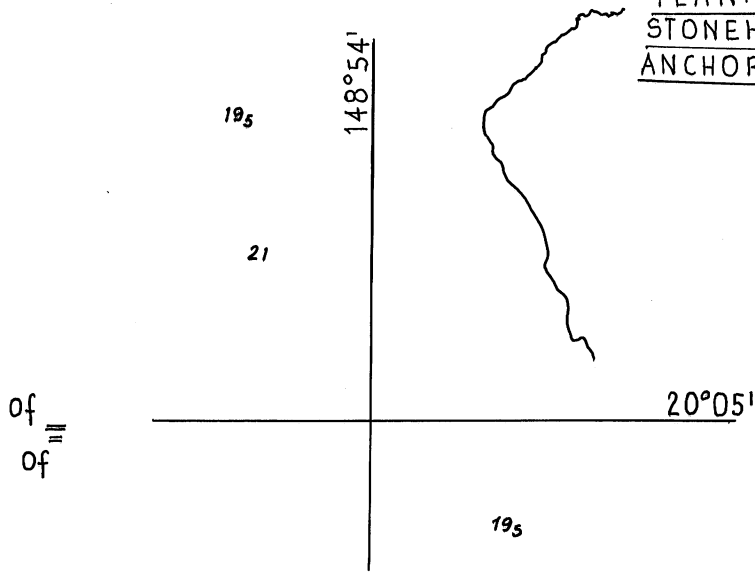
1093/2009

© Commonwealth of Australia 2009

AUS 247

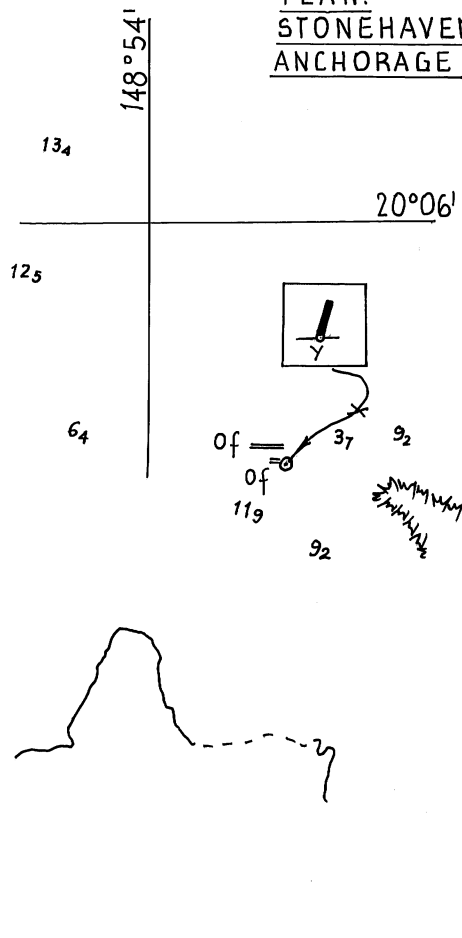
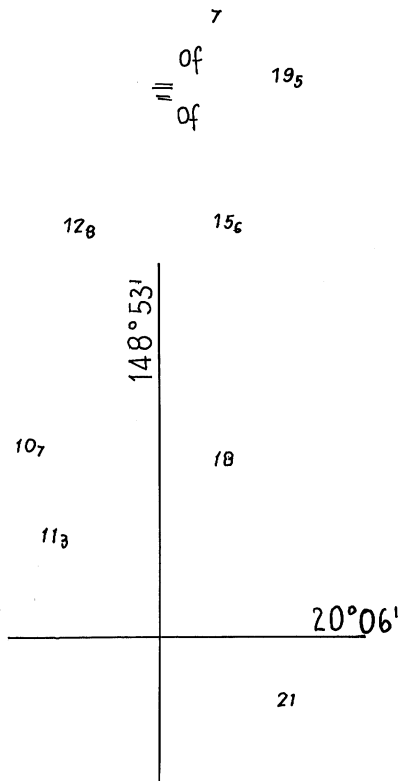


PLAN:
STONEHAVEN
ANCHORAGE

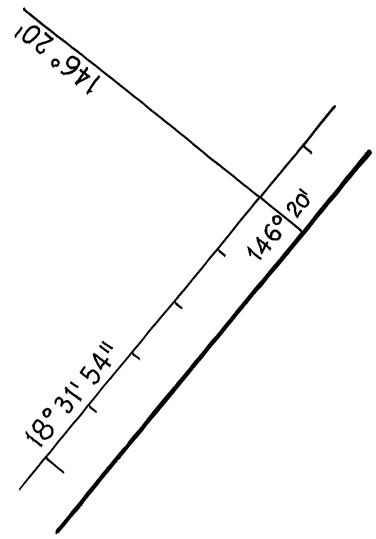
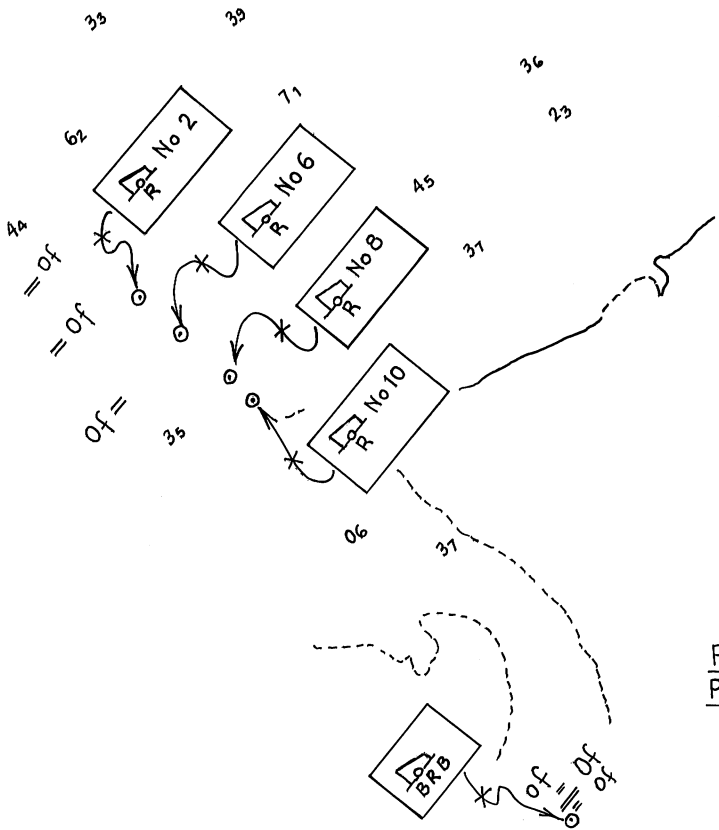


PLAN:
STONEHAVEN
ANCHORAGE

PLAN:
STONEHAVEN
ANCHORAGE



1054/2007



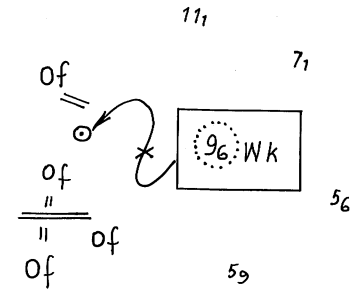
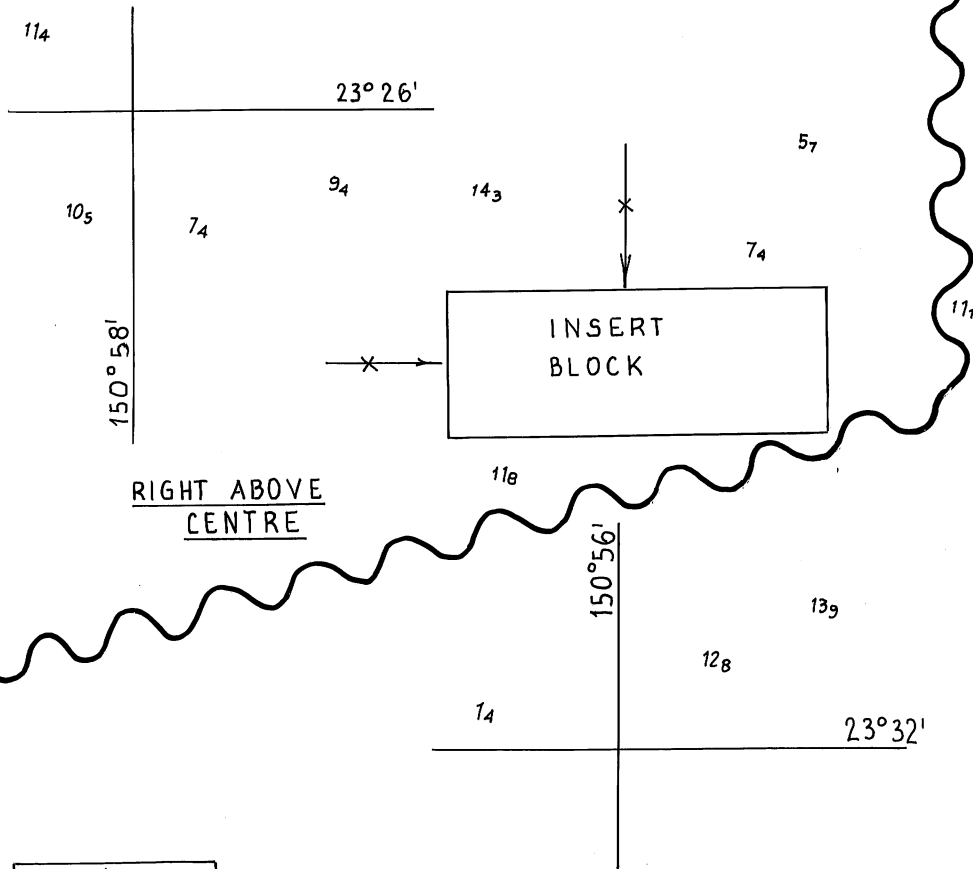
PLAN:
PORT OF LUCINDA

756/2009

1095/2009

© Commonwealth of Australia 2009

AUS 259

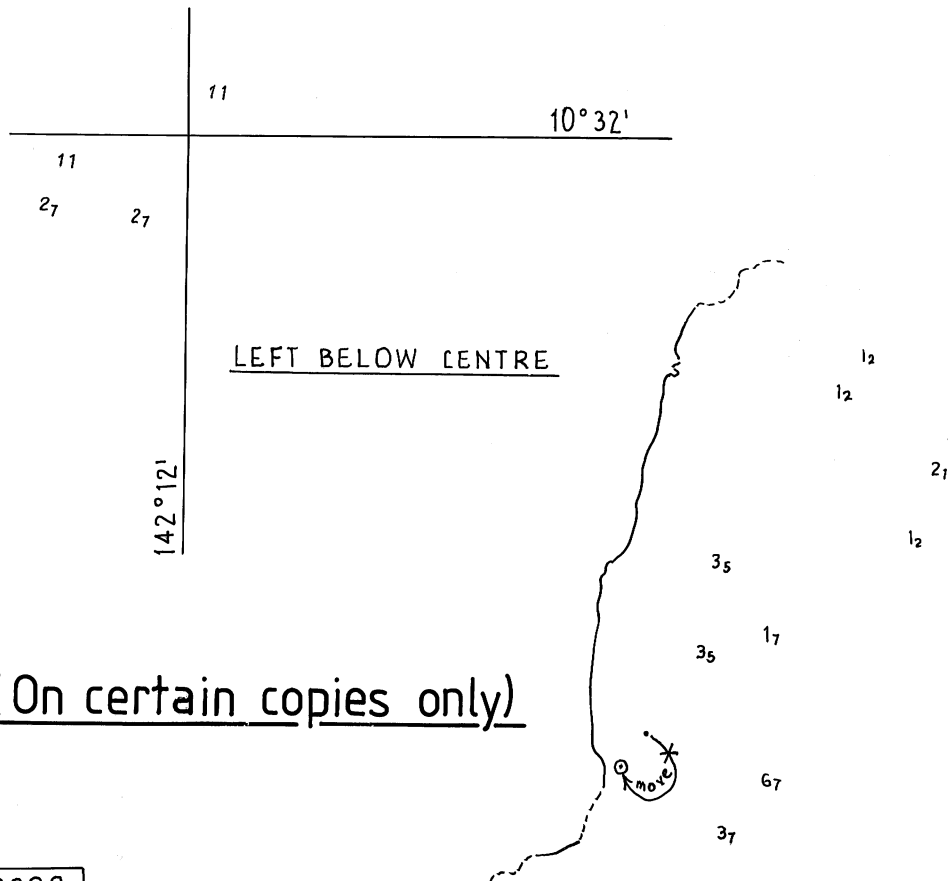


1048/2009

1093/2009

© Commonwealth of Australia 2009

AUS 265



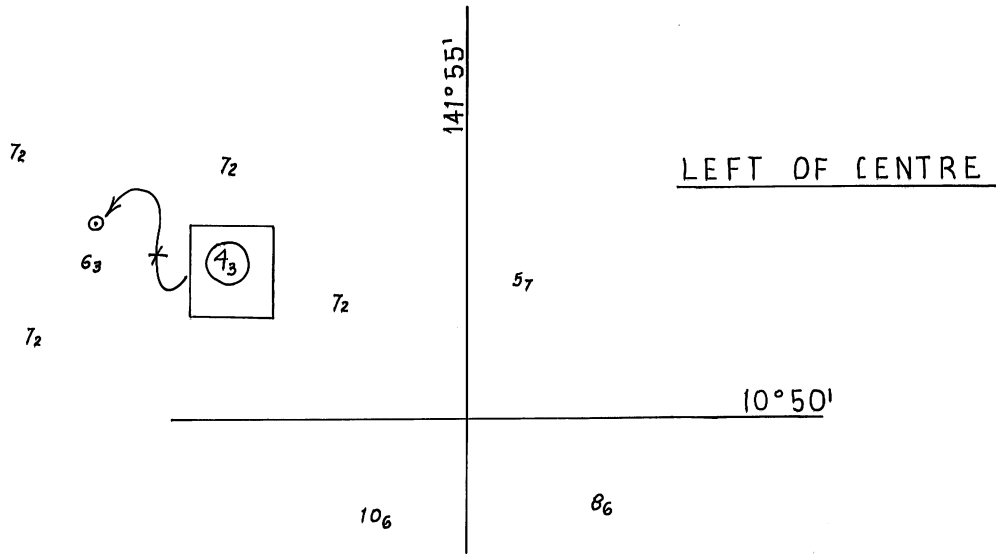
(On certain copies only)

647/2009

1096/2009

© Commonwealth of Australia 2009

AUS 293

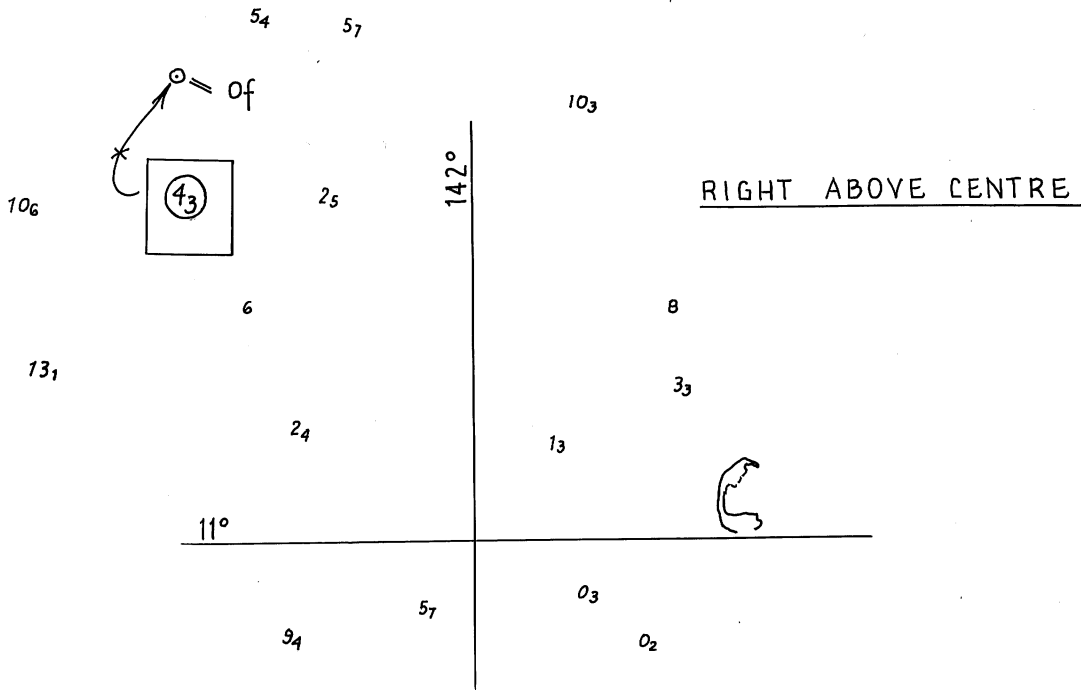


540/2009

1097/2009

© Commonwealth of Australia 2009

AUS 294

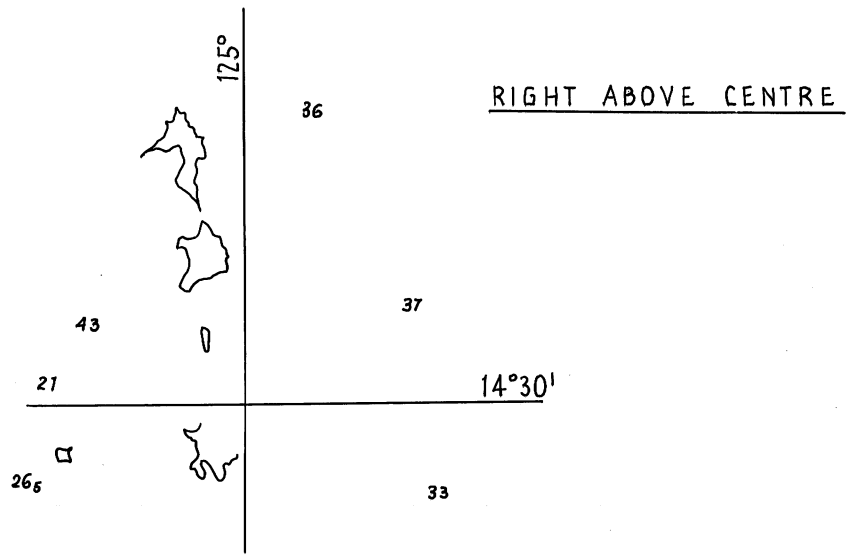
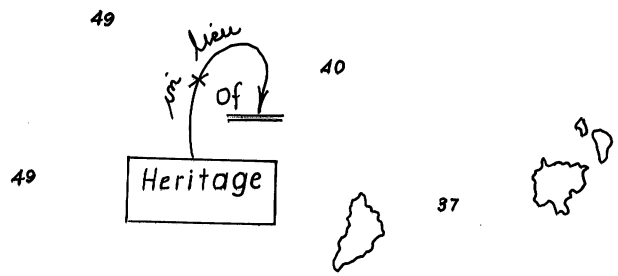


541/2009

1097/2009

© Commonwealth of Australia 2009

AUS 301

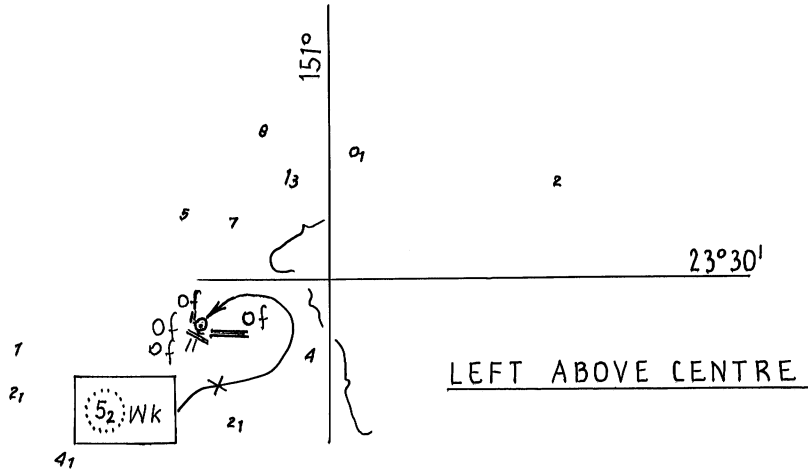


649/2009

1099/2009

© Commonwealth of Australia 2009

AUS 320

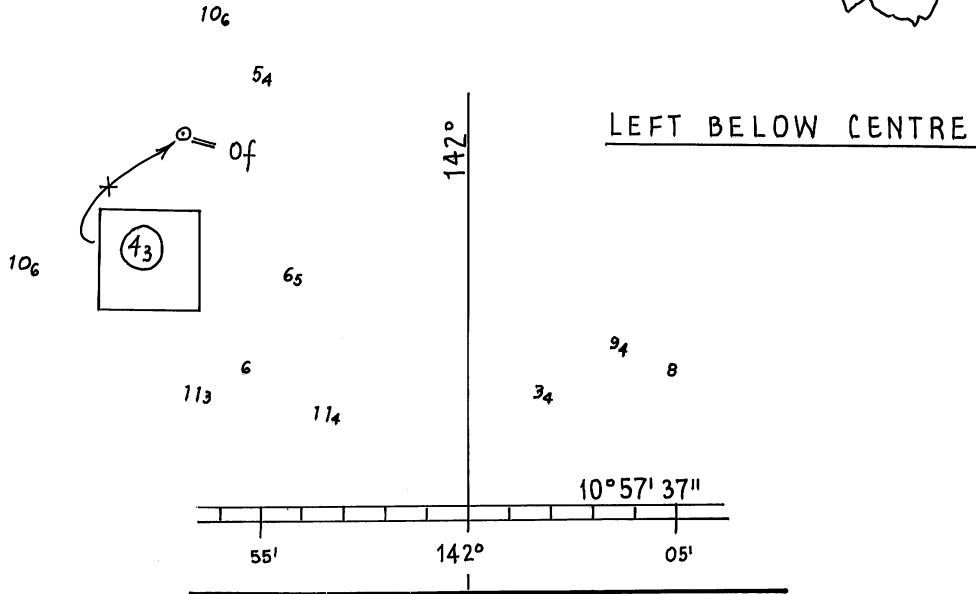
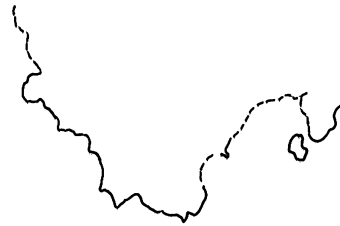


695/2009

1093/2009

© Commonwealth of Australia 2009

AUS 366

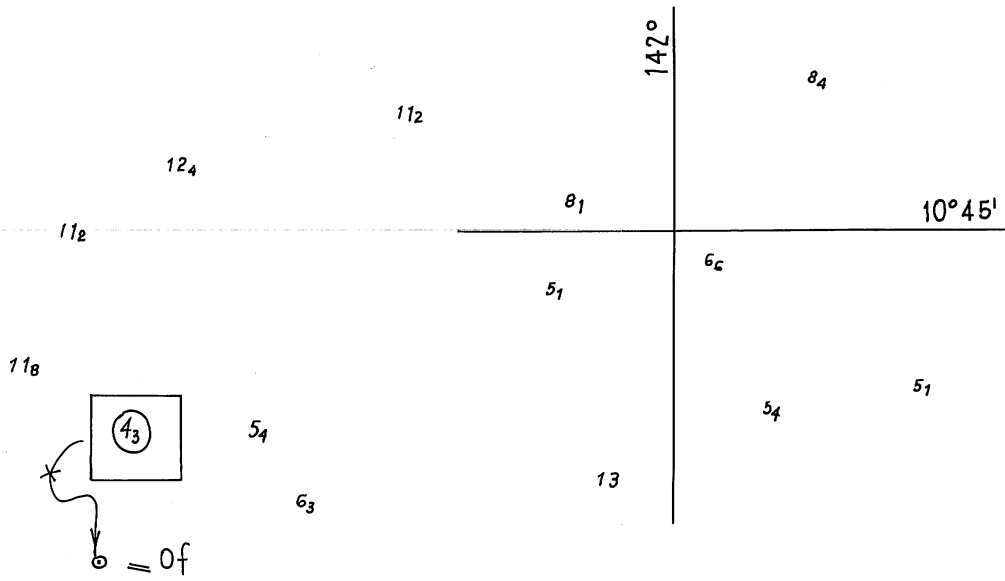


820/2009

1097/2009

© Commonwealth of Australia 2009

AUS 376



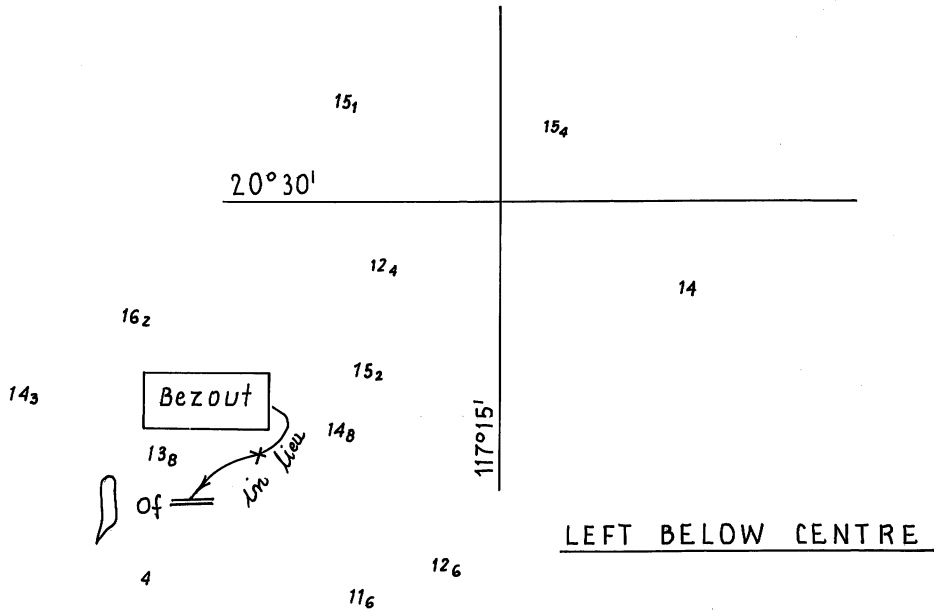
RIGHT BELOW CENTRE

542/2009

1097/2009

© Commonwealth of Australia 2009

AUS 700

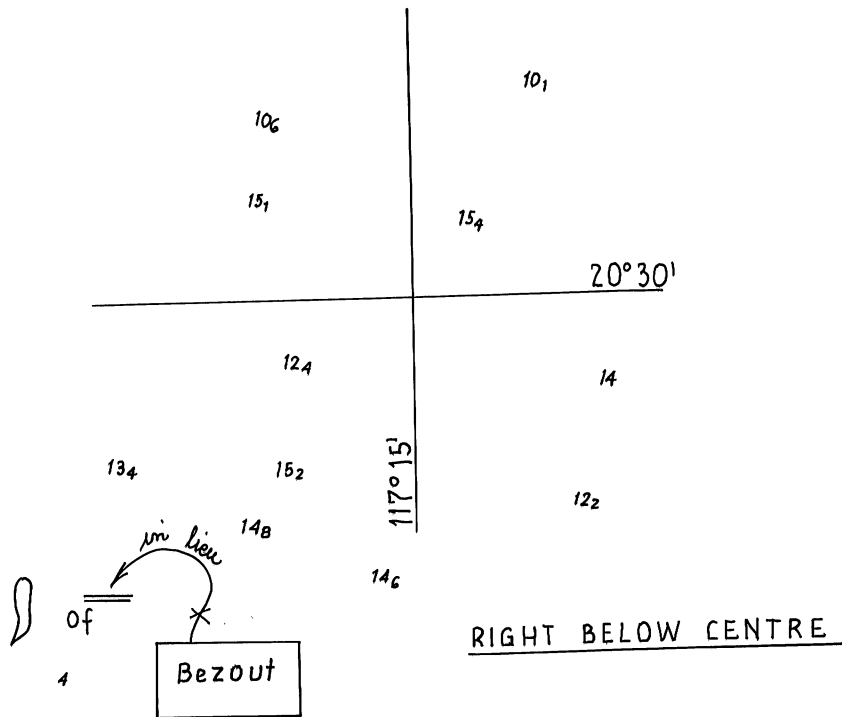


870/2009

1101/2009

© Commonwealth of Australia 2009

AUS 740

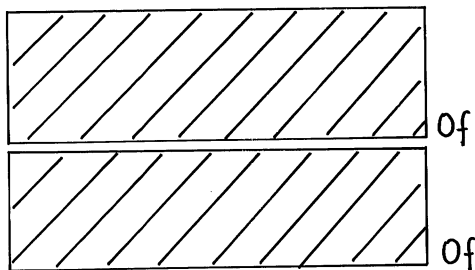


828/2009

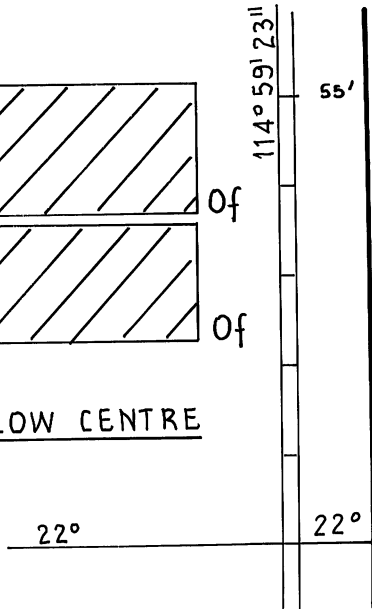
1101/2009

© Commonwealth of Australia 2009

AUS 741



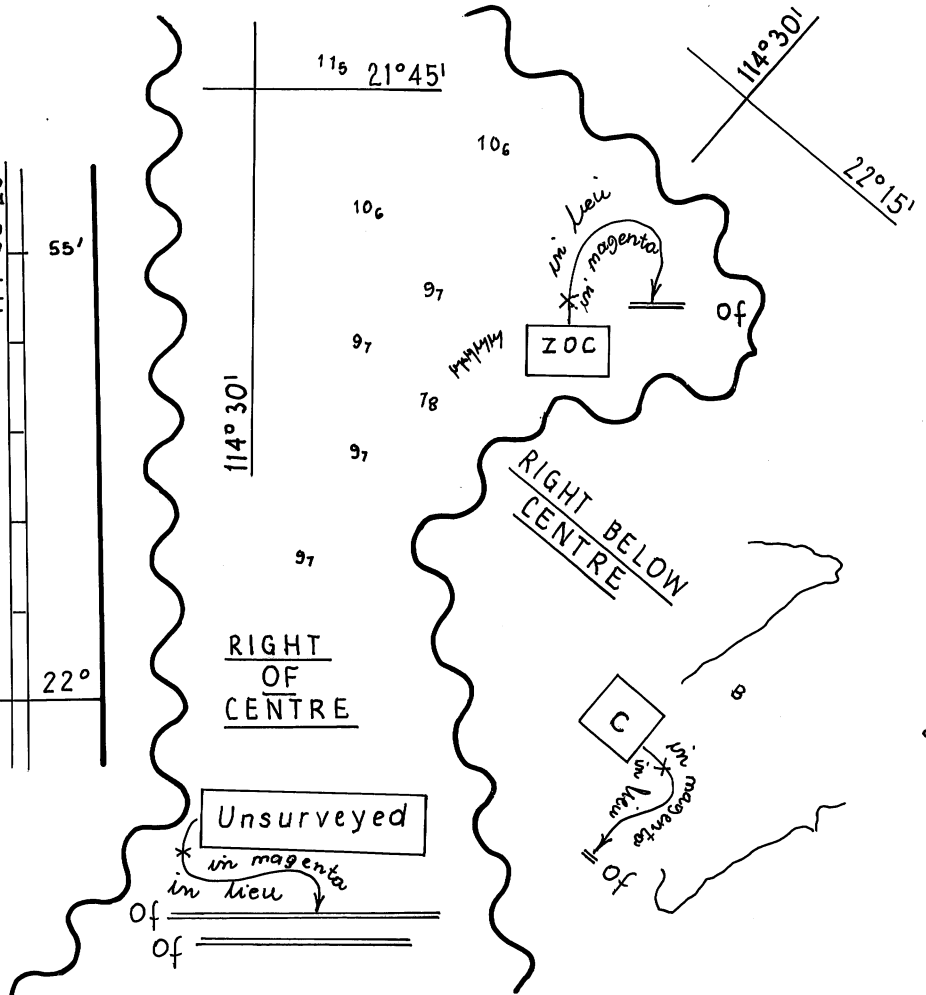
RIGHT BELOW CENTRE



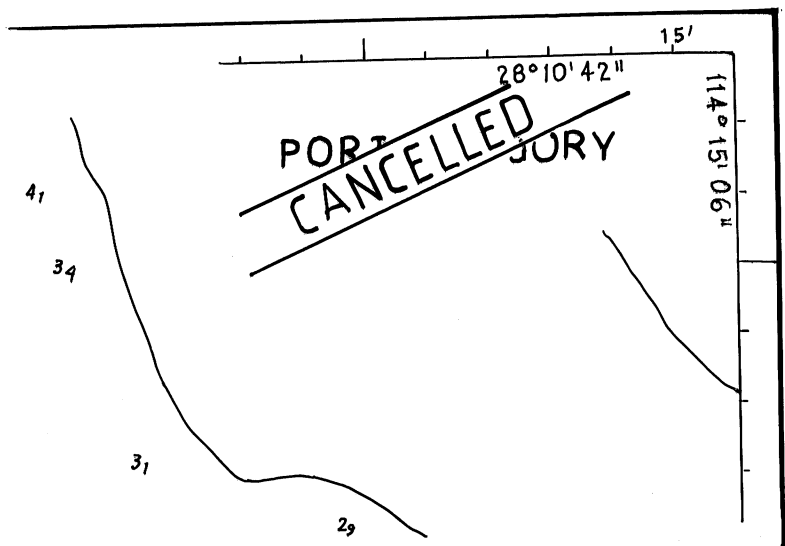
605/2009

1102/2009

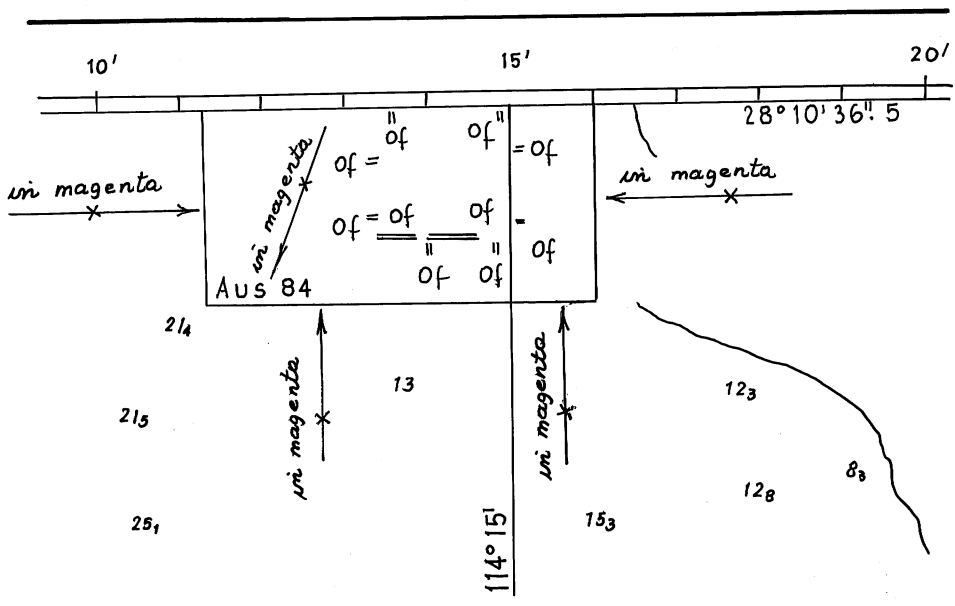
© Commonwealth of Australia 2009



AUS 744



PLAN:
PORT GREGORY



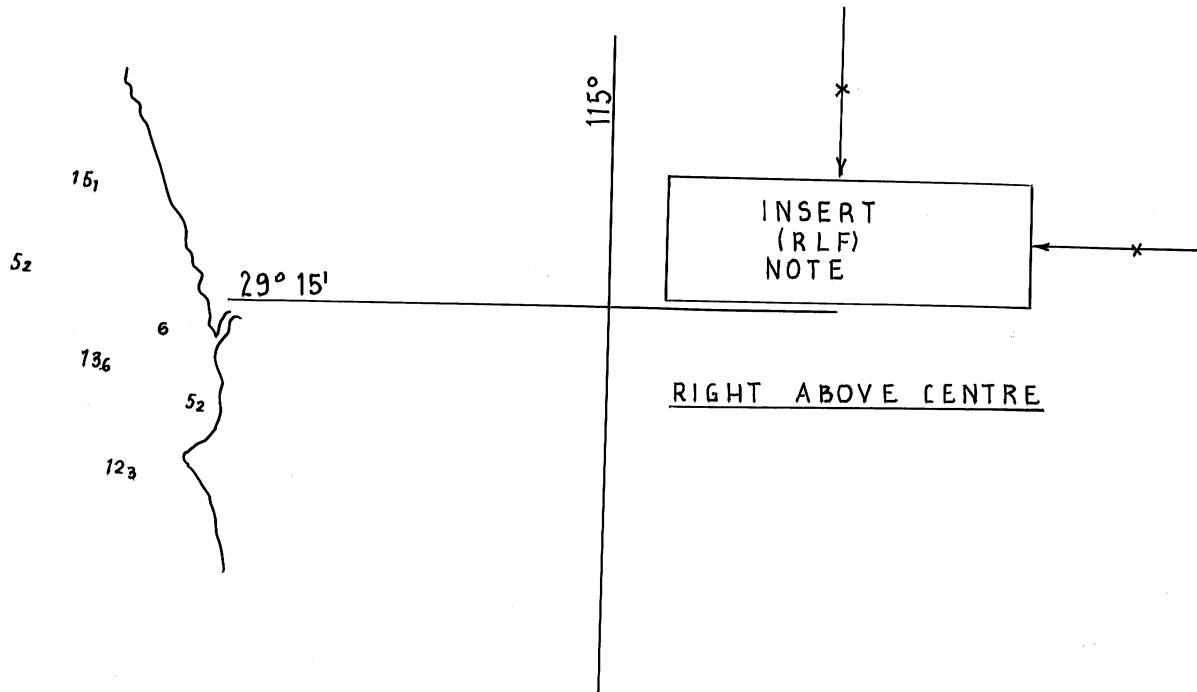
RIGHT ABOVE CENTRE

422/2009

1103/2009

© Commonwealth of Australia 2009

AUS 751



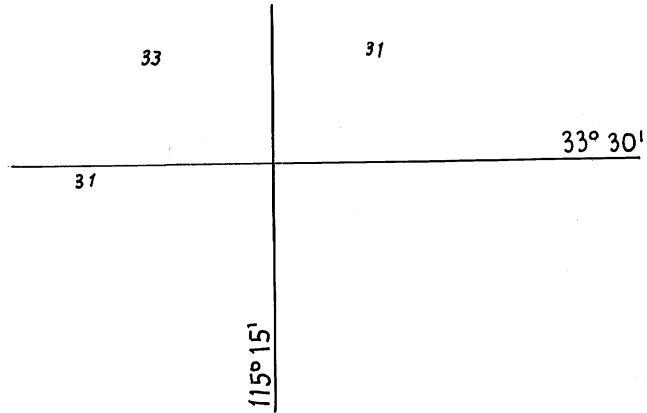
NE-14-8-2009

1104/2009

© Commonwealth of Australia 2009

AUS 752

= of



26₆

LEFT BELOW CENTRE

23₅
17₆ 16₂
12 12₅
= of
= of
= of
= of

872/2009

1108/2009

© Commonwealth of Australia 2009

AUS 755

31
Of
27₆

2₆

32

33

33

31

115° 15'

33° 30'

25₄

26₆

26₆

RIGHT ABOVE CENTRE

= Of

949/2009

1108/2009

© Commonwealth of Australia 2009

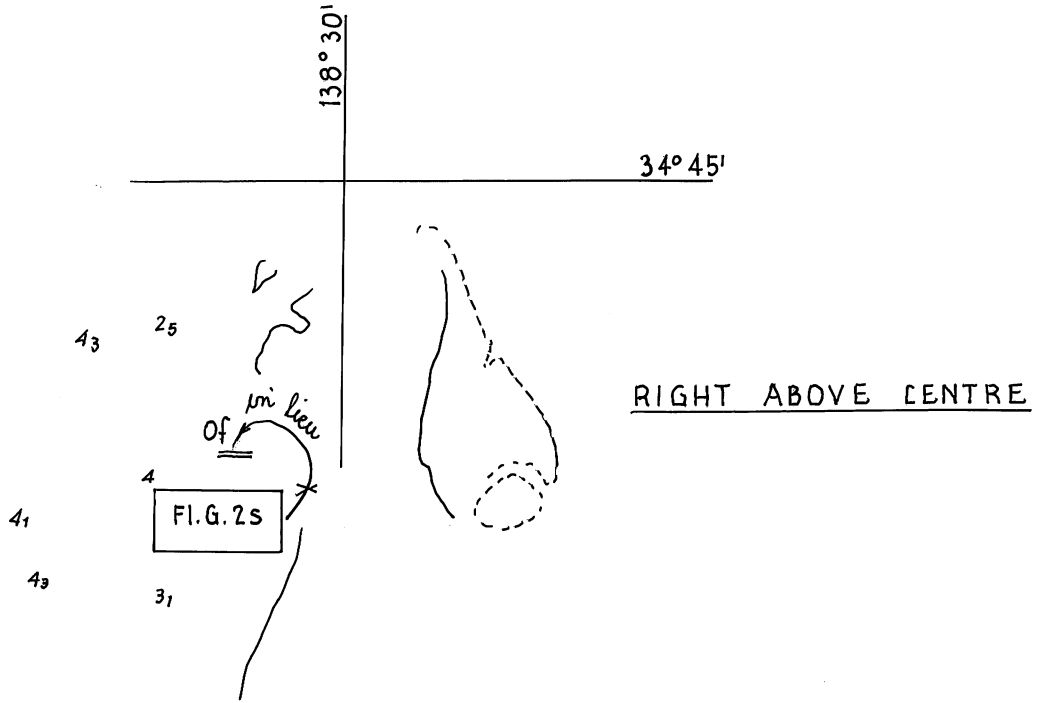
AUS 756

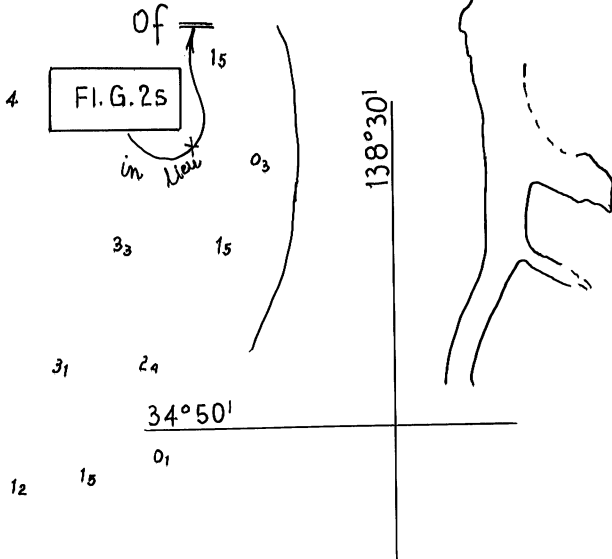
830/2009

1110/2009

© Commonwealth of Australia 2009

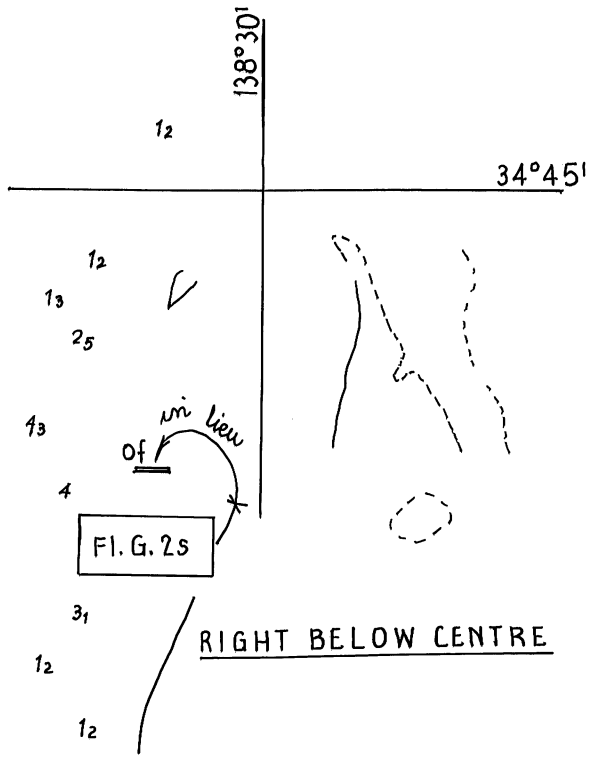
AUS 780





PLAN;
APPROACHES
TO
PORT ADELAIDE

919/2008

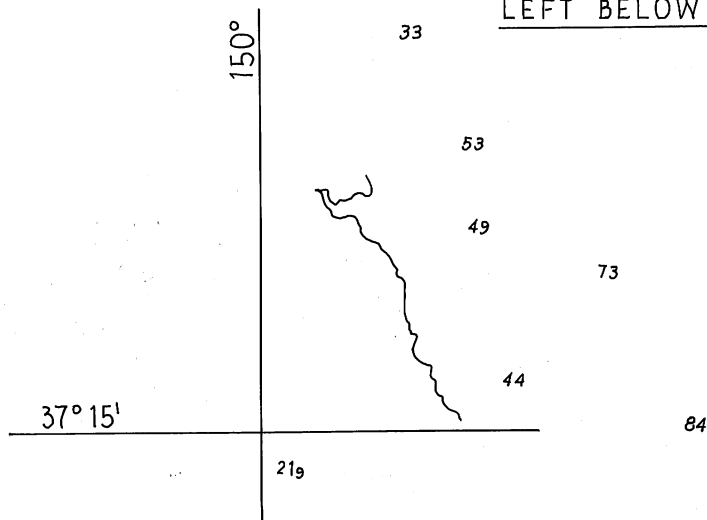


RIGHT BELOW CENTRE

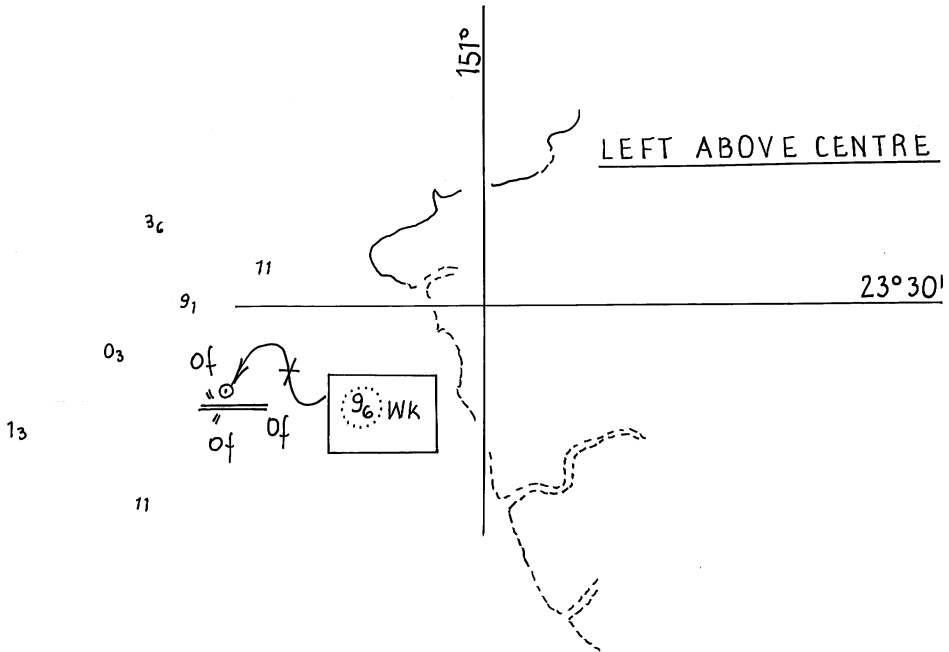
= of

36

LEFT BELOW CENTRE



691/2009



1048/2009

1093/2009

© Commonwealth of Australia 2009

AUS 819