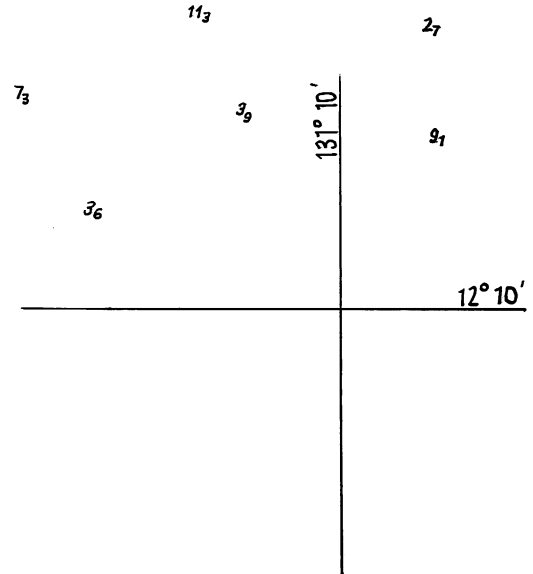
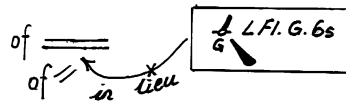


RIGHT BELOW CENTRE



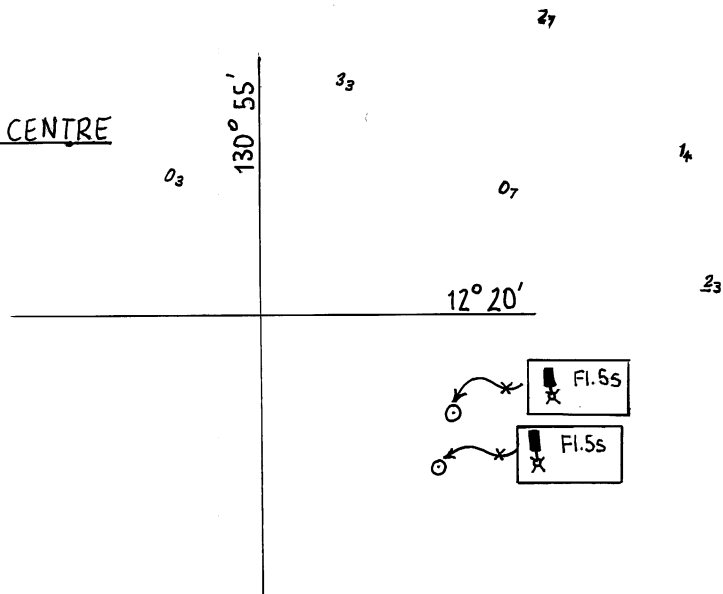
484/2009

995/2009

© Commonwealth of Australia 2009

AUS 20

RIGHT ABOVE CENTRE



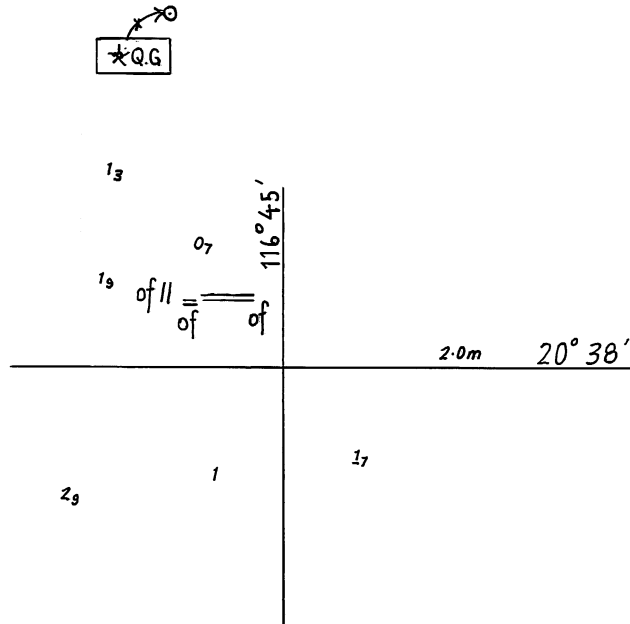
867/2009

996/2009

© Commonwealth of Australia 2009

AUS 26

PLAN:
WITHNELL BAY TO KING
BAY



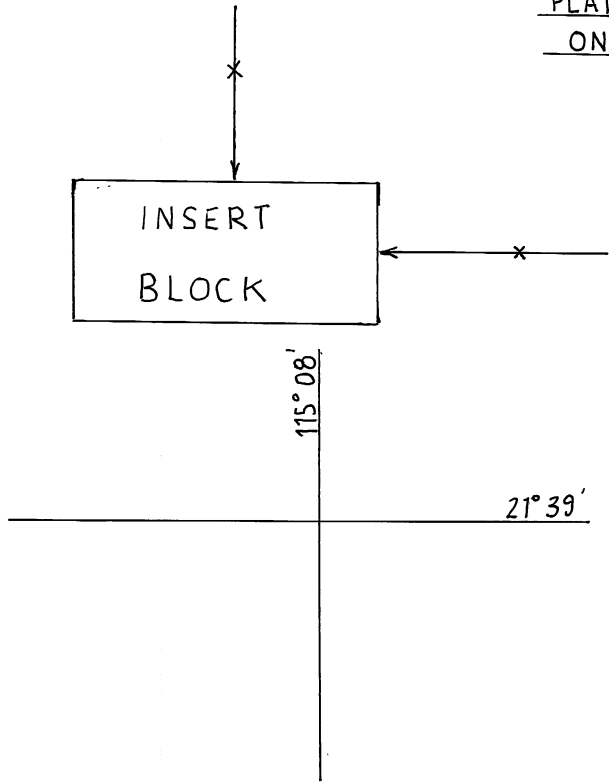
545/2009

999/2009

© Commonwealth of Australia 2009

AUS 59

PLAN:
ONSLOW



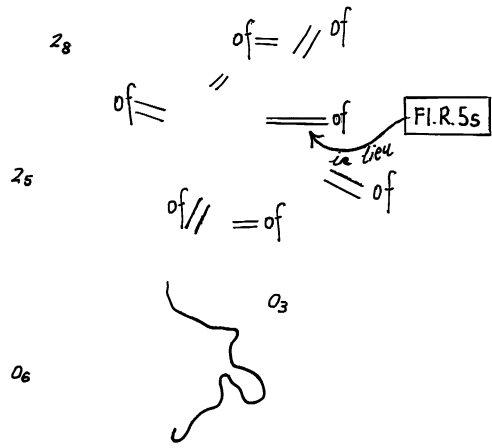
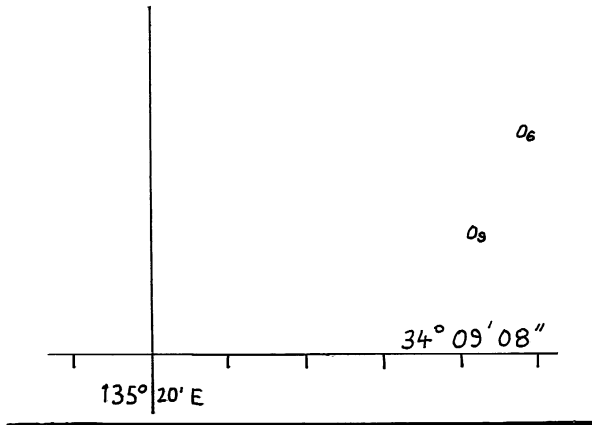
251 / 2009

1000 / 2009

© Commonwealth of Australia 2009

AUS 64

PLAN: COFFIN BAY

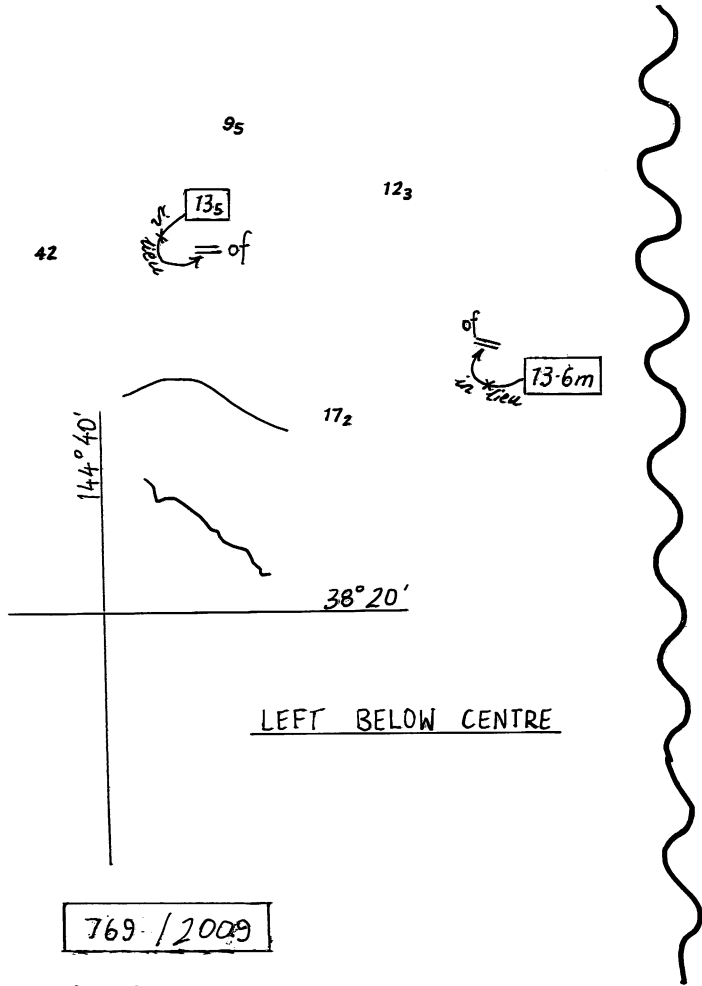


1186 / 2008

1002 / 2009

© Commonwealth of Australia 2009

AUS 121

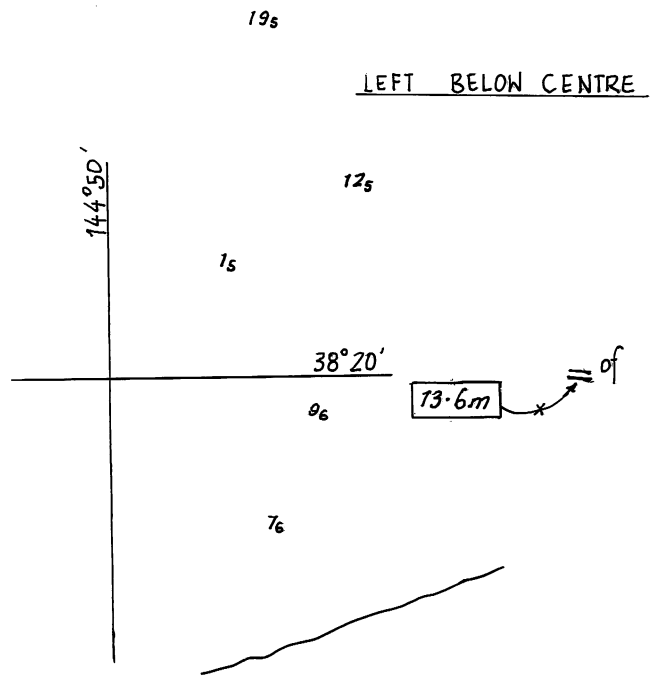


LEFT BELOW CENTRE

769/2009

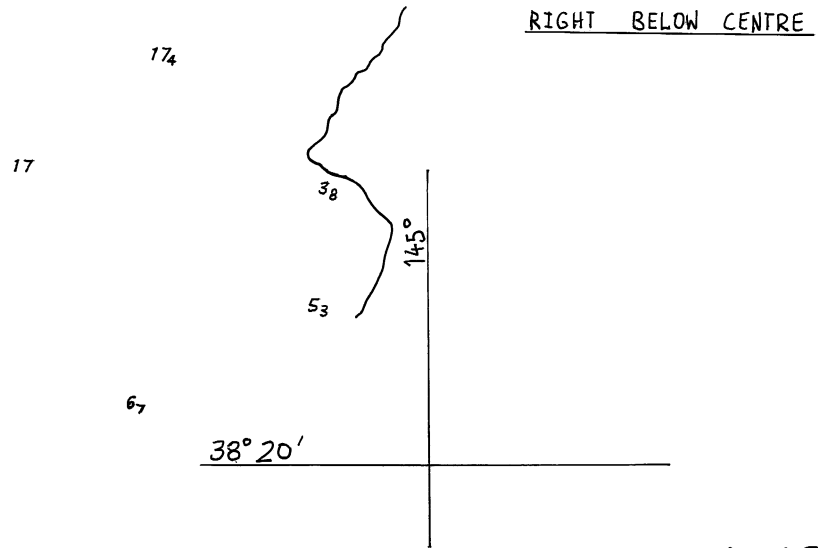
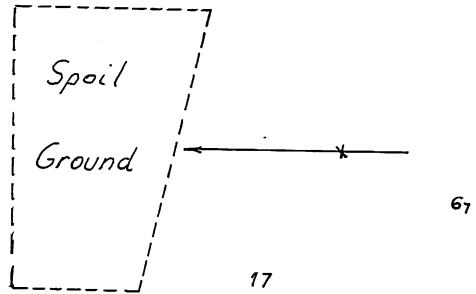
1003/2009

© Commonwealth of Australia 2009



LEFT BELOW CENTRE

AUS 143

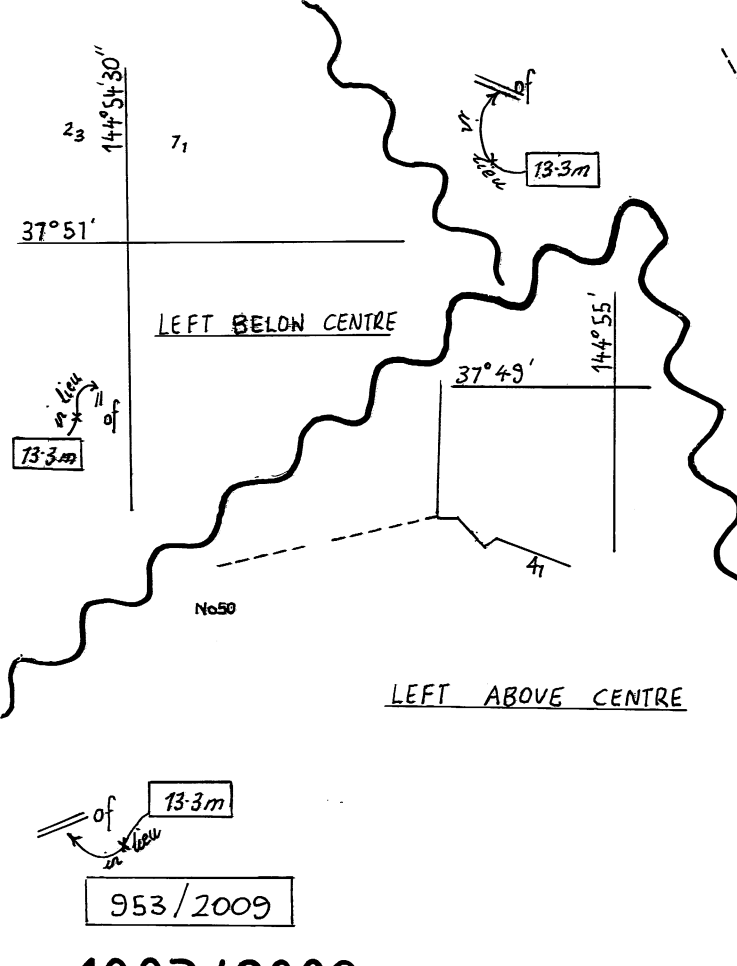


769/2009

1004/2009

© Commonwealth of Australia 2009

AUS 143

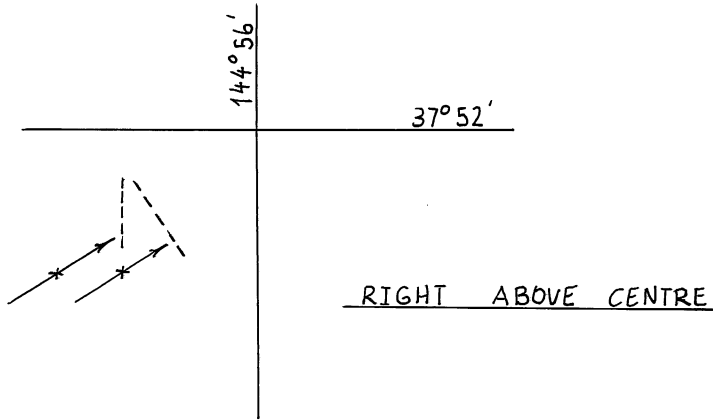


1003/2009

© Commonwealth of Australia 2009

AUS 154

RIGHT BELOW CENTRE



11

67

55

85

11

86

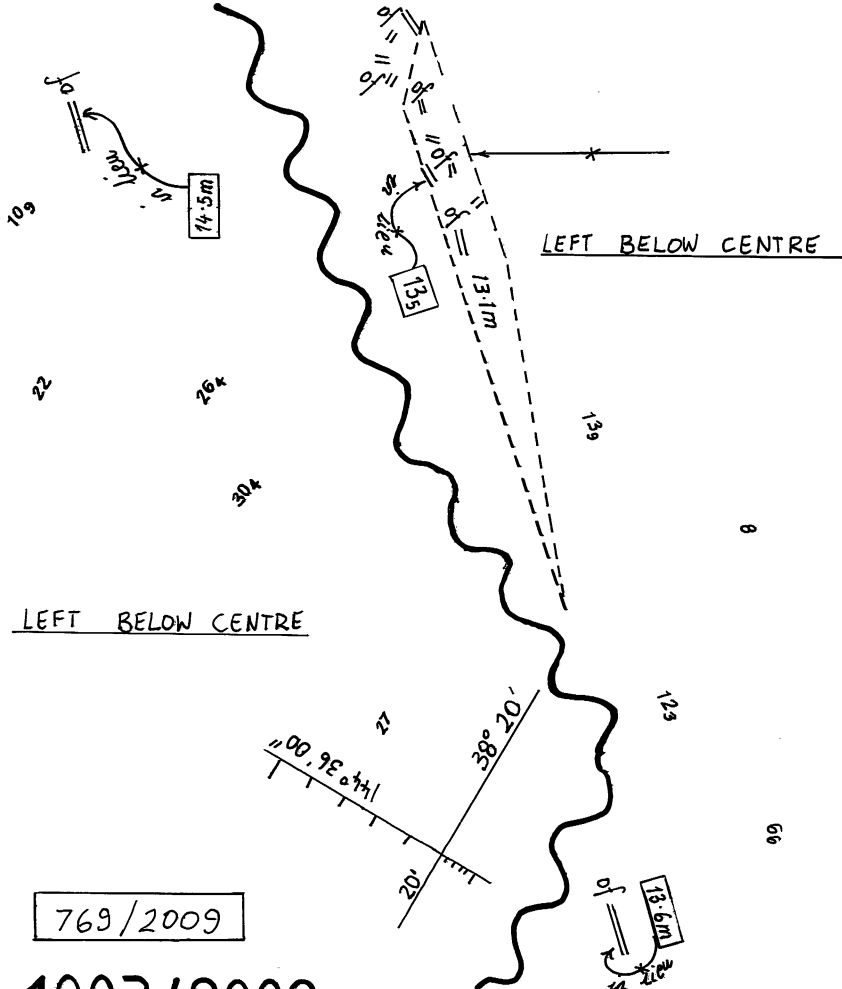
13.6m of 1/2
in bed

882/2009

1003/2009

© Commonwealth of Australia 2009

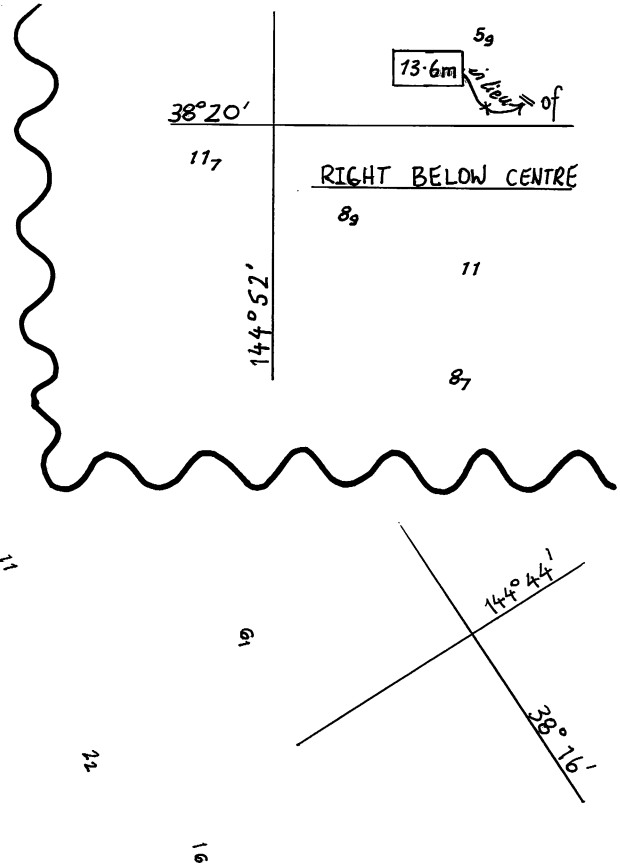
AUS 155



769/2009

1003/2009

© Commonwealth of Australia 2009



38° 20'

117

RIGHT BELOW CENTRE

89

11

87

144° 52'

11

10

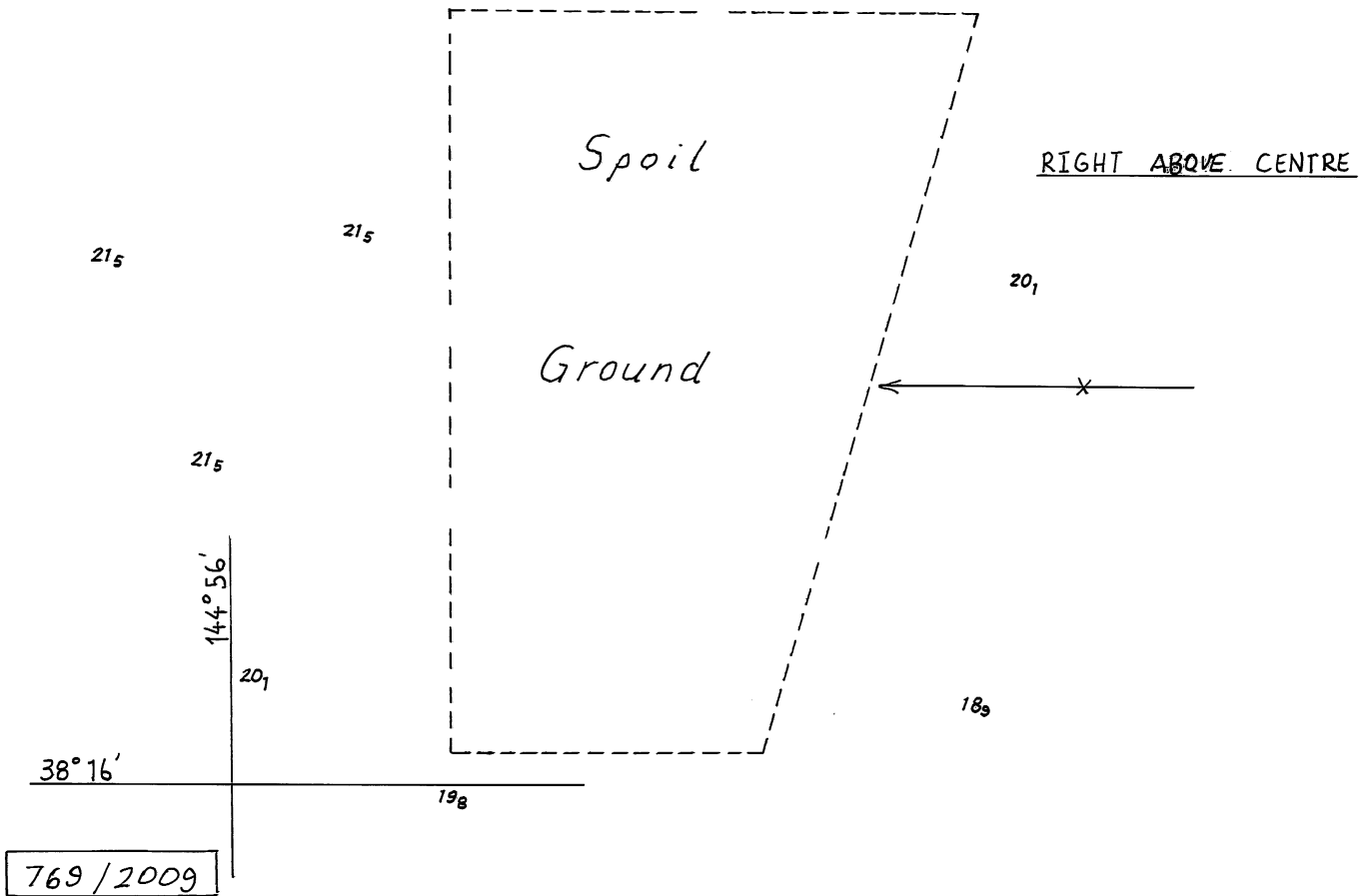
11

16

144° 44'

38° 16'

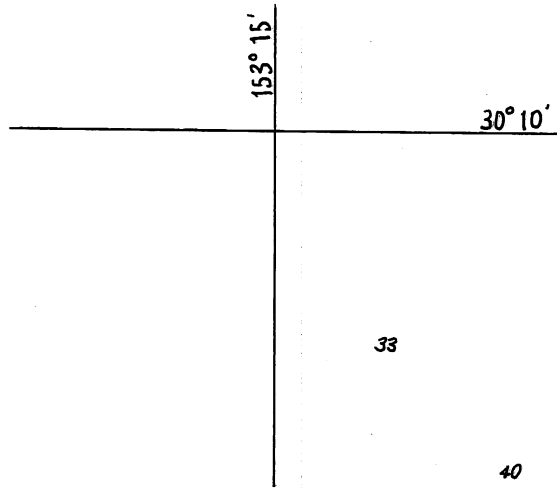
AUS 158



1004/2009

© Commonwealth of Australia 2009

AUS 158



36

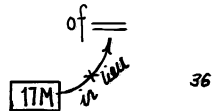
33

LEFT BELOW CENTRE

40

33

35



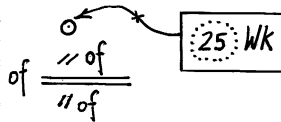
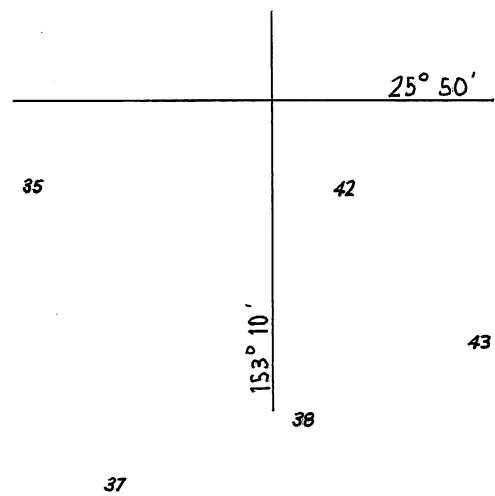
691/2009

985/2009

© Commonwealth of Australia 2009

AUS 221

RIGHT BELOW CENTRE



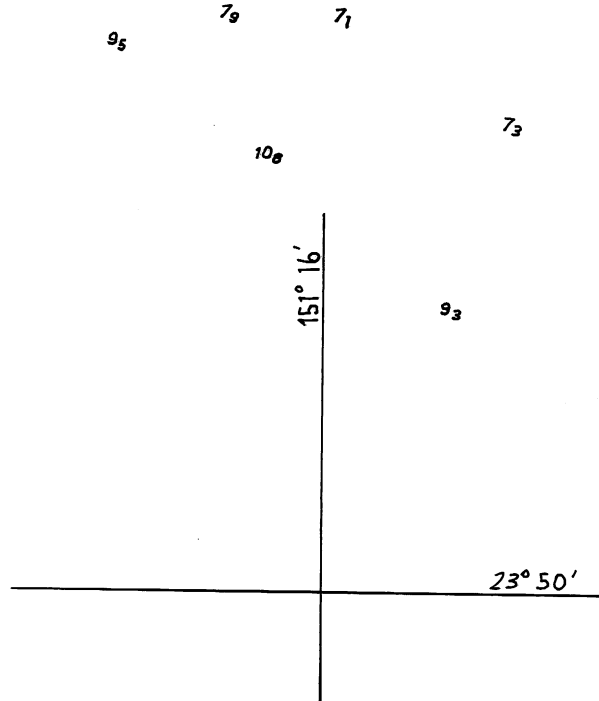
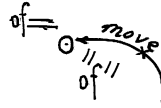
936/2009

986/2009

© Commonwealth of Australia 2009

AUS 240

PLAN:
GLADSTONE AND ADJACENT
WHARVES



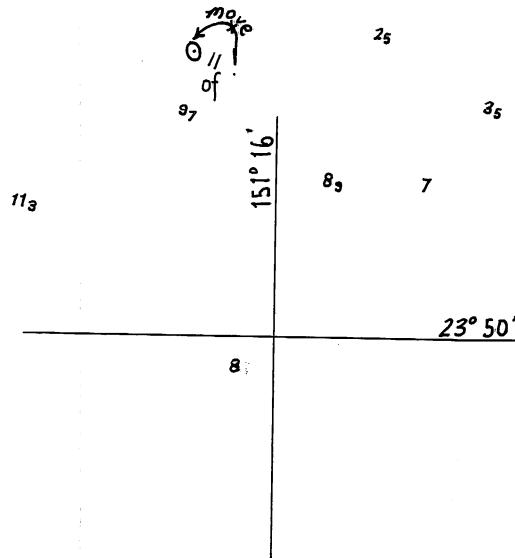
937/2009

987/2009

© Commonwealth of Australia 2009

AUS 244

LEFT BELOW CENTRE



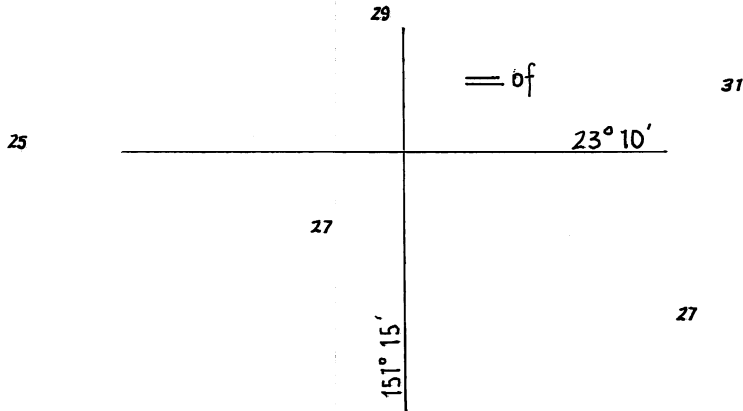
937/2009

987/2009

© Commonwealth of Australia 2009

AUS 245

RIGHT ABOVE CENTRE



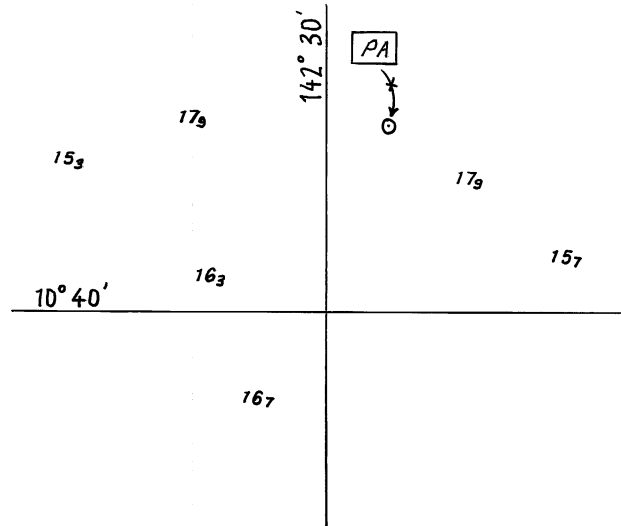
593/2009

988/2009

© Commonwealth of Australia 2009

AUS 247

RIGHT BELOW CENTRE

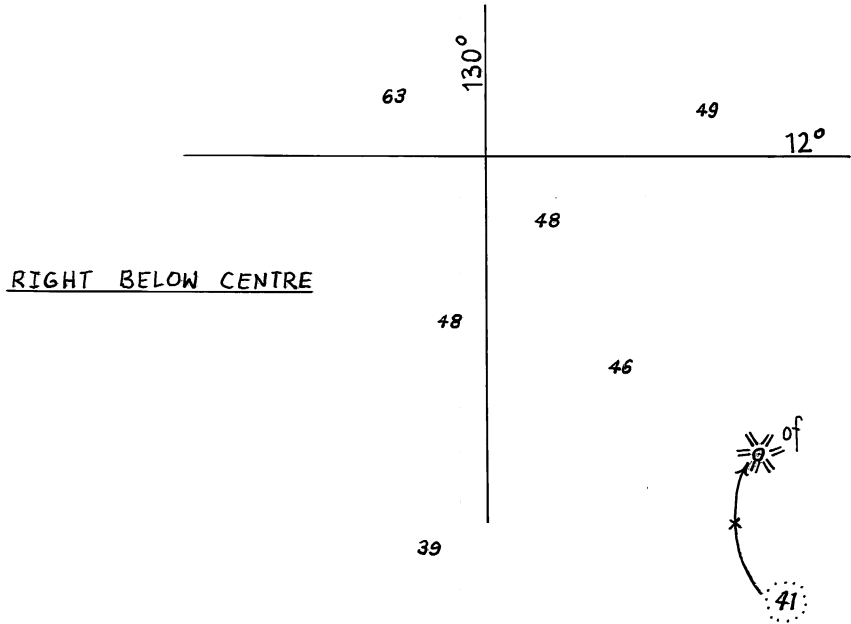


647/2009

990/2009

© Commonwealth of Australia 2009

AUS 292



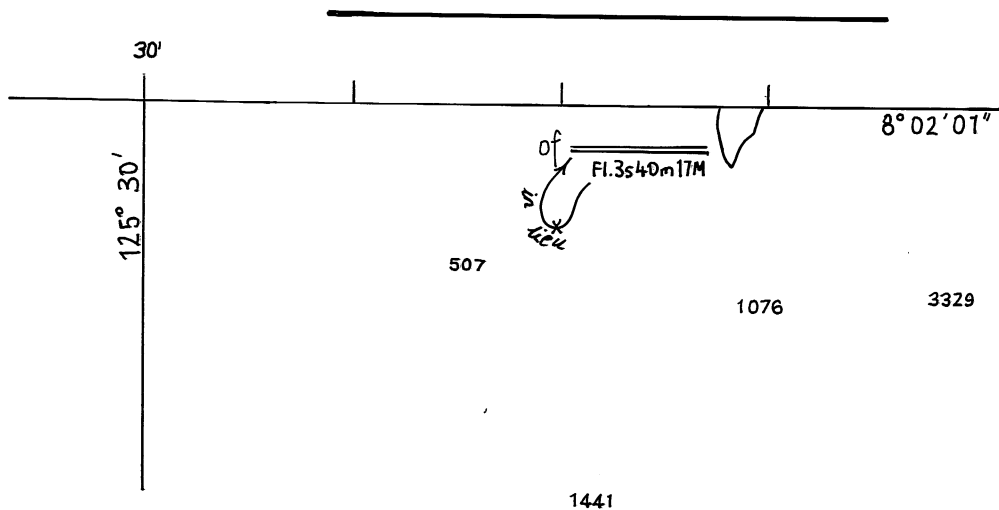
543/2009

997/2009

© Commonwealth of Australia 2009

AUS 309

LEFT ABOVE CENTRE



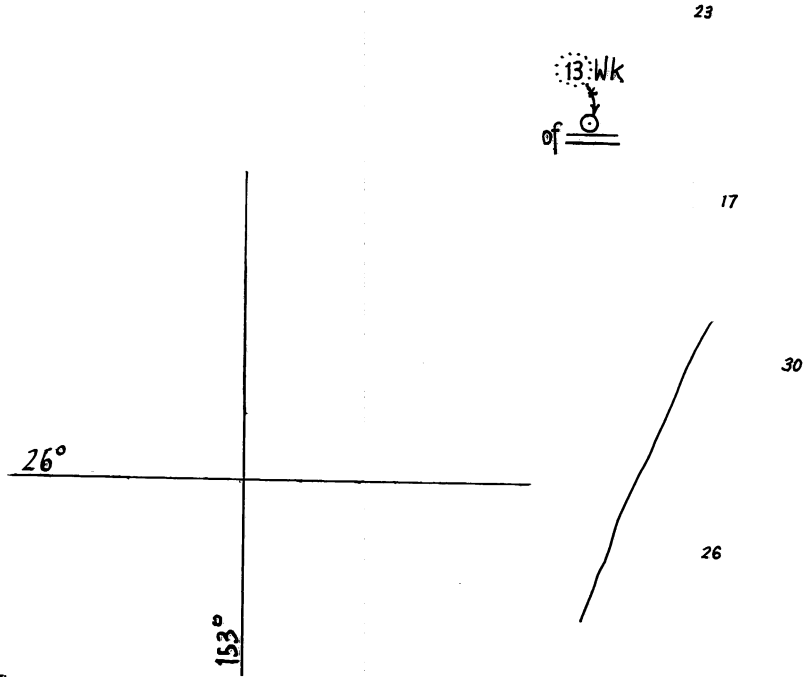
947/2009

998/2009

© Commonwealth of Australia 2009

AUS 313

LEFT BELOW CENTRE



936/2009

986/2009

© Commonwealth of Australia 2009

AUS 365

LEFT BELOW CENTRE

26°

110°

4128

LEFT BELOW CENTRE

4330

4308

4746

4740

5616

110°

28°

CON'T

in magenta

112°E

in magenta

in magenta

5488

in magenta

in magenta

in magenta

5455

LEFT BELOW CENTRE

5530

5479

CON'T

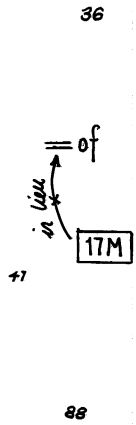
829/2009

1001/2009

© Commonwealth of Australia 2009

AUS 416

LEFT BELOW CENTRE



55

154°

30°

1600

7800

2044

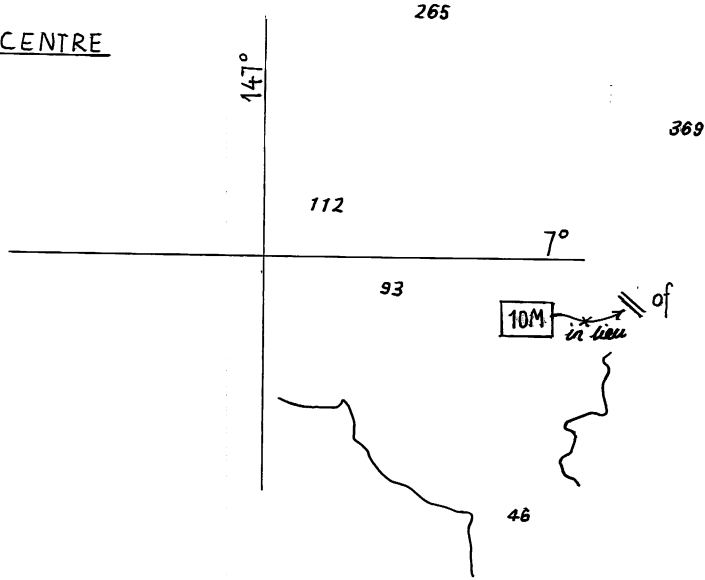
805/2009

985/2009

© Commonwealth of Australia 2009

AUS 424

LEFT BELOW CENTRE

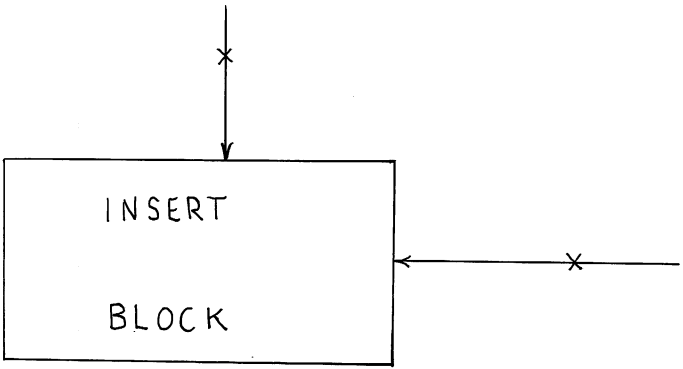


942/2009

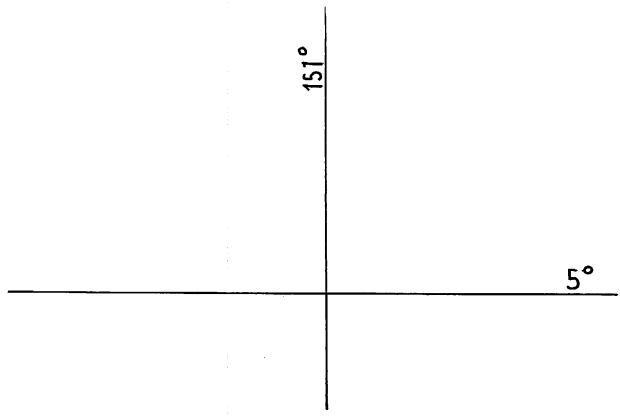
992/2009

© Commonwealth of Australia 2009

AUS 523



LEFT BELOW CENTRE



759 /2009

993/2009

© Commonwealth of Australia 2009

AUS 546

INSERT
BLOCK



RIGHT ABOVE CENTRE

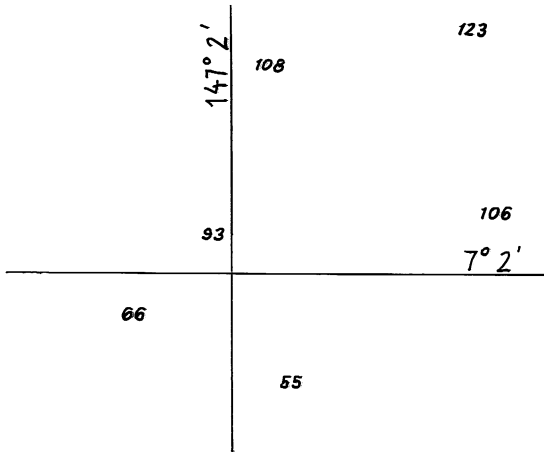


47 / 2009

993/2009

© Commonwealth of Australia 2009

AUS 547



// ← in line TDM

PLAN:
SALAMAUA HARBOUR

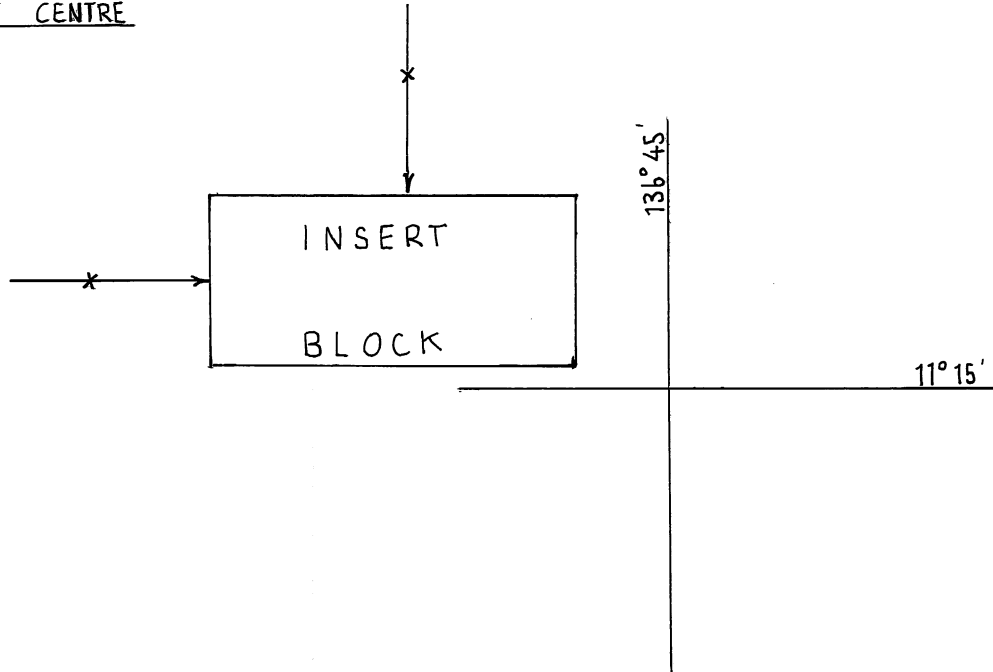
639/2007

992/2009

© Commonwealth of Australia 2009

AUS 644

LEFT ABOVE CENTRE



760/2009

994/2009

© Commonwealth of Australia 2009

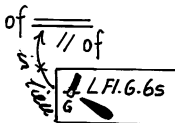
AUS 715

45

29

35

07



RIGHT BELOW CENTRE

131°

43

12° 15'

12

761/2009

119

12° 15'

131°

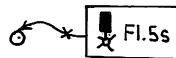
69

97

45

37

13



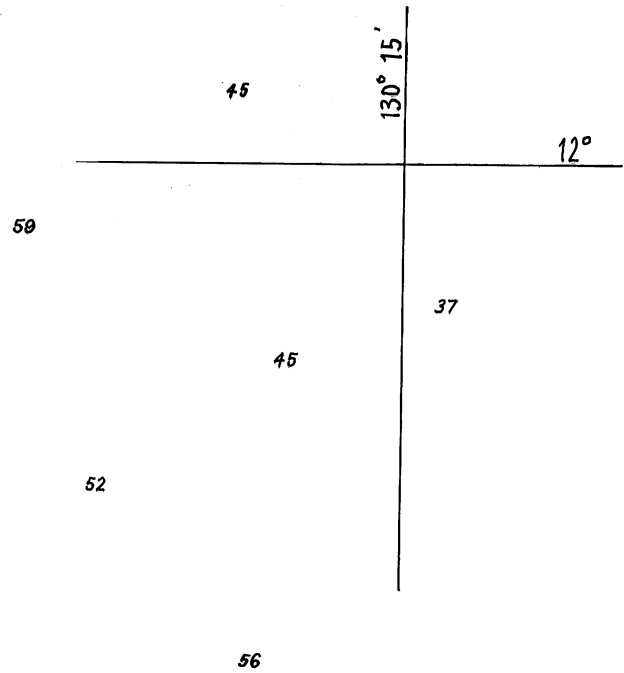
RIGHT BELOW CENTRE

995,996/2009

© Commonwealth of Australia 2009

AUS 722

LEFT ABOVE CENTRE



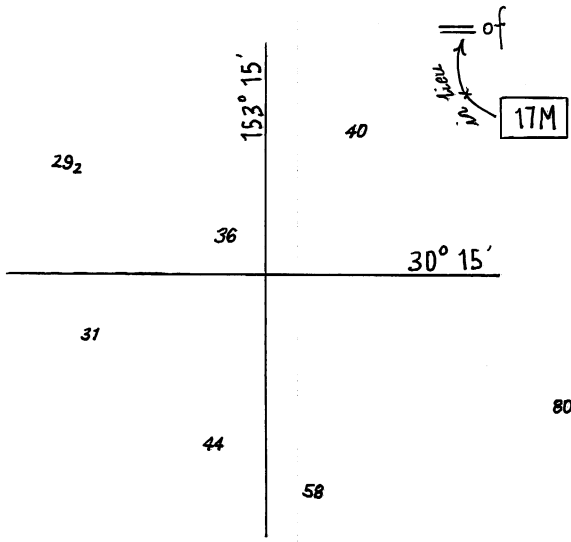
9.96/2009

99.7/2009

© Commonwealth of Australia 2009

AUS 722

LEFT BELOW CENTRE



810/2009

985/2009

© Commonwealth of Australia 2009

AUS 812

LEFT ABOVE CENTRE

25

= of

27

24

151° 15'

25

23° 15'

27

695/2009

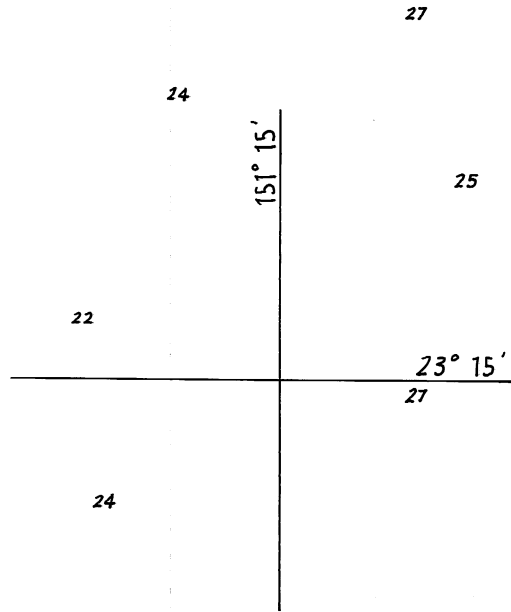
988/2009

© Commonwealth of Australia 2009

AUS 819

LEFT BELOW CENTRE

= of



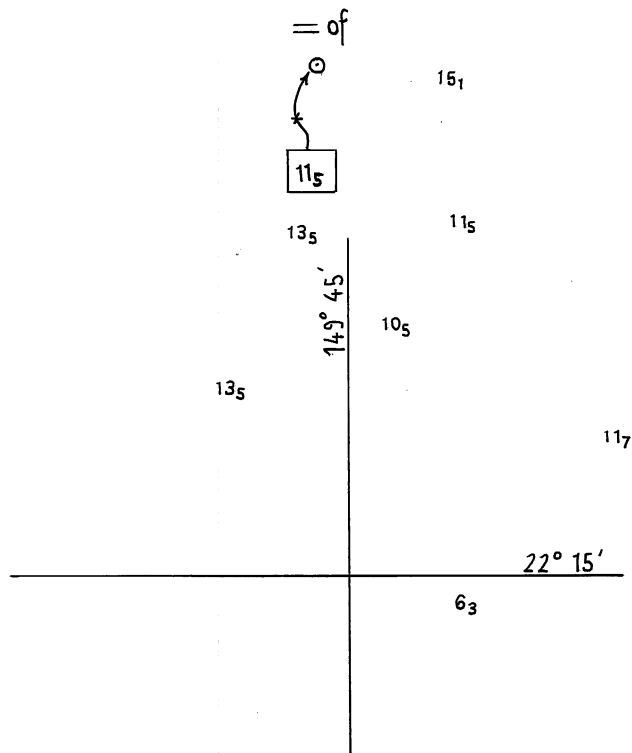
695/2009

988/2009

© Commonwealth of Australia 2009

AUS 820

LEFT BELOW CENTRE



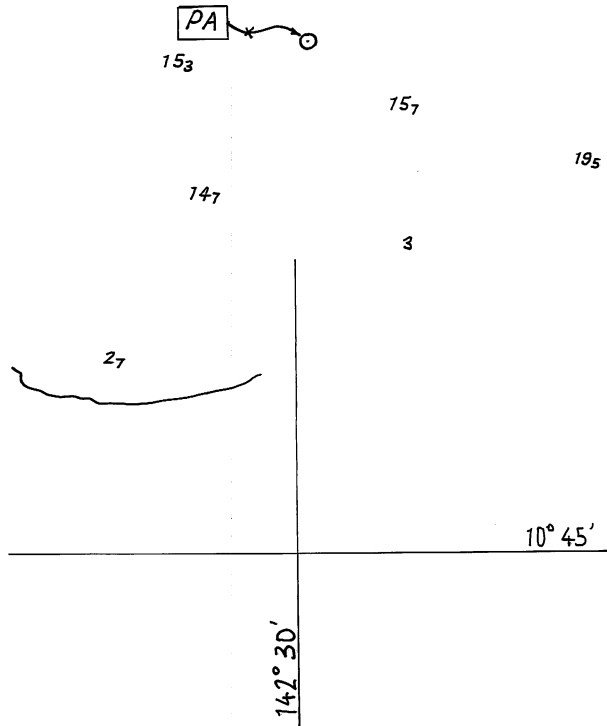
938/2009

989/2009

© Commonwealth of Australia 2009

AUS 822

LEFT BELOW CENTRE



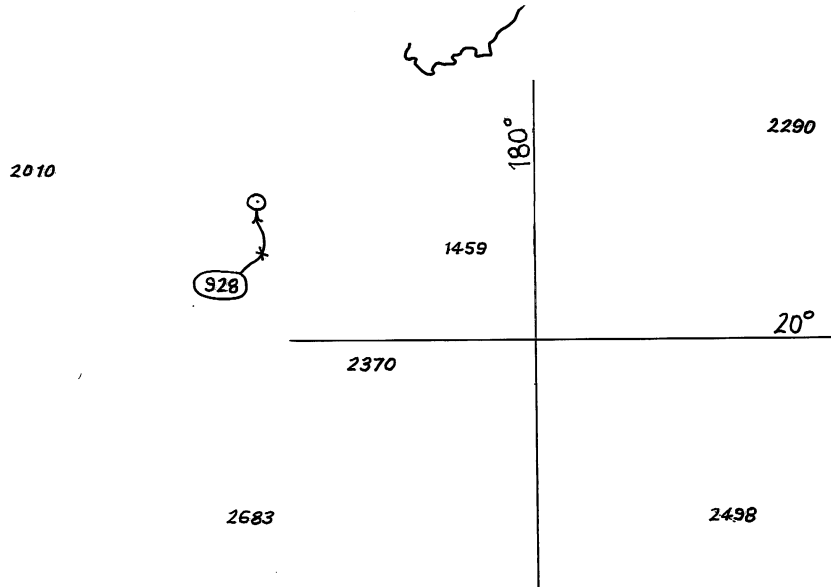
647/2009

990/2009

© Commonwealth of Australia 2009

AUS 839

RIGHT ABOVE CENTRE



256/2009

1005/2009

© Commonwealth of Australia 2009

INT 60
AUS 4060

1850

RIGHT ABOVE CENTRE

2010

2692

928

1622

175°

1989

2465

2692

20°

256/2009

INT 602

1005/2009

© Commonwealth of Australia 2009

AUS 4602

1050

RIGHT BELOW CENTRE

1938

2010

3062

928

175°

3052

2465

2102

2429

20°

3016

991/2009

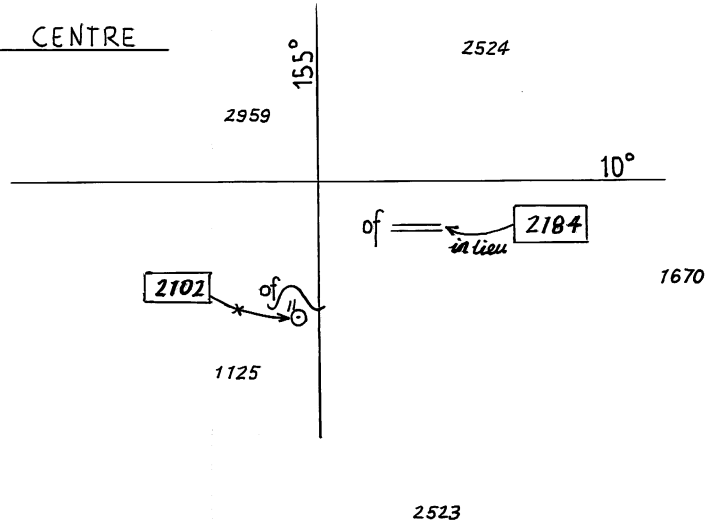
INT 604

1005/2009

© Commonwealth of Australia 2009

AUS 4604

LEFT OF CENTRE



944/2009

991/2009

© Commonwealth of Australia 2009

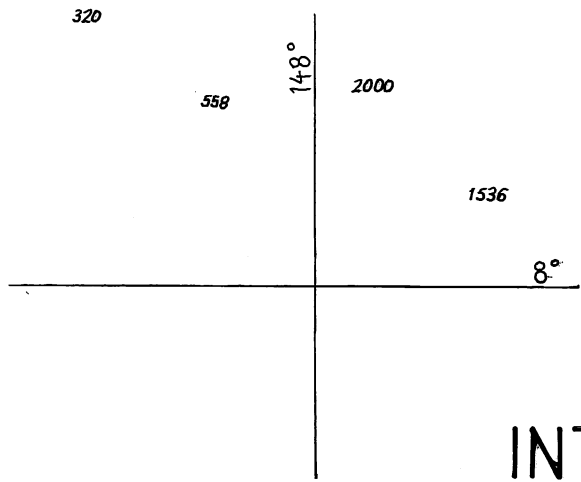
INT 604
AUS 4604

10M \rightarrow of

2039

RIGHT ABOVE CENTRE

110



942 / 2009

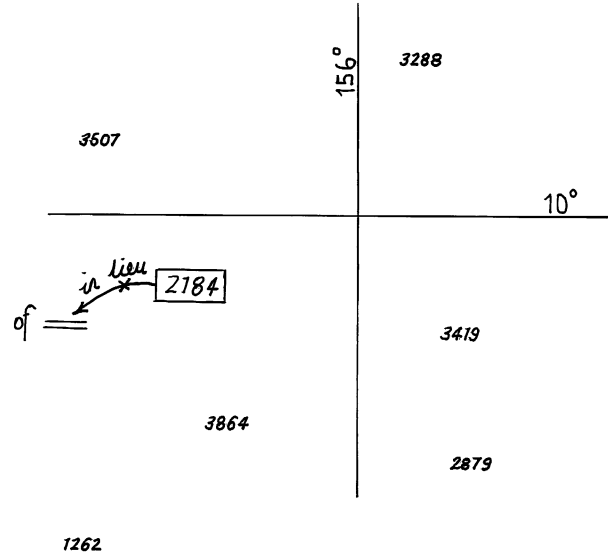
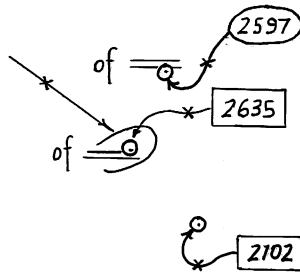
INT 620

992 / 2009

© Commonwealth of Australia 2009

AUS 4620

RIGHT ABOVE CENTRE



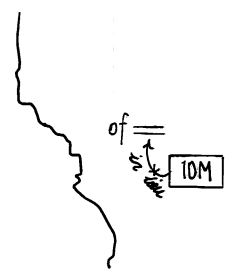
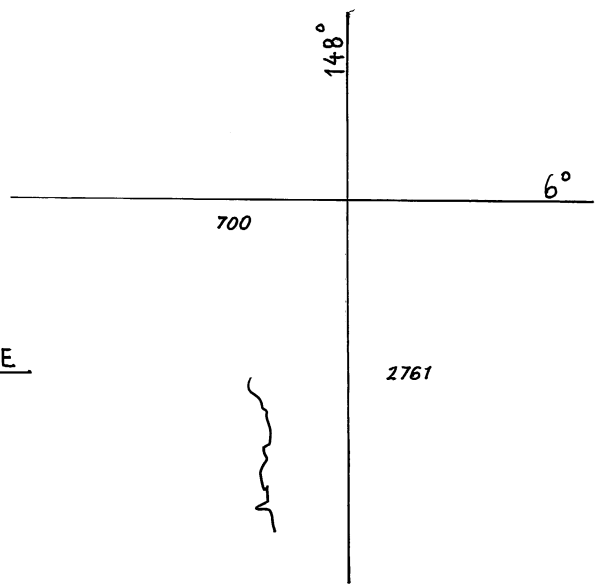
755/2009

991/2009

© Commonwealth of Australia 2009

INT 621
AUS 4621

LEFT BELOW CENTRE



1218
1454
1161

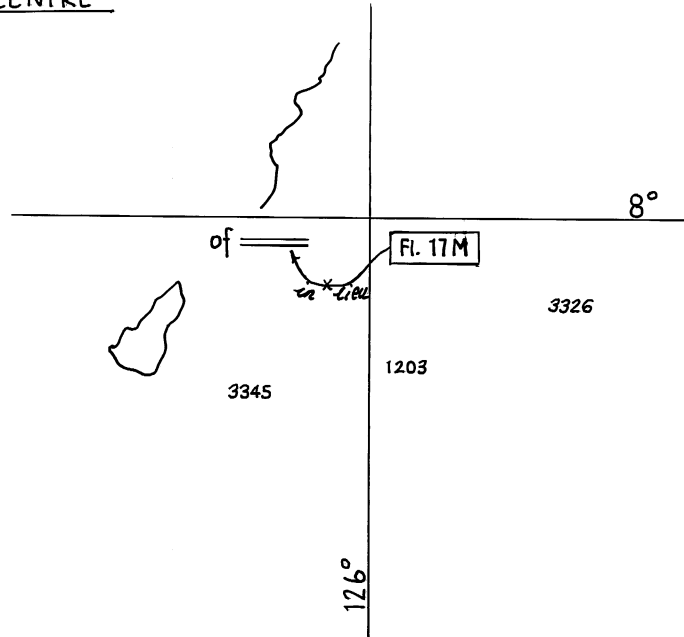
944/2009

992/2009

© Commonwealth of Australia 2009

INT 622
AUS 4622

LEFT ABOVE CENTRE

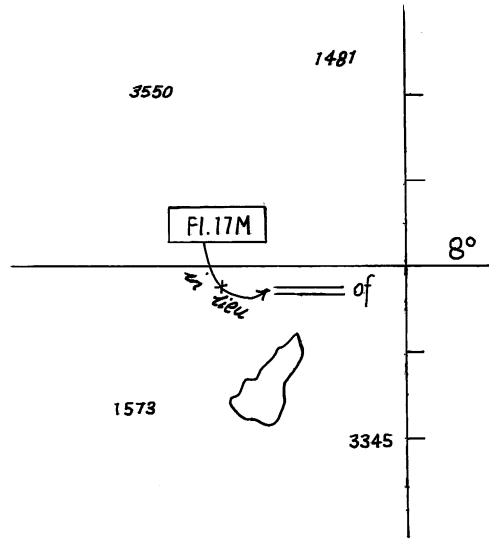


868/2009

998/2009

© Commonwealth of Australia 2009

INT 721
AUS 4721



RIGHT ABOVE CENTRE

648/2009

998/2009

© Commonwealth of Australia 2009

INT 722

AUS 4722