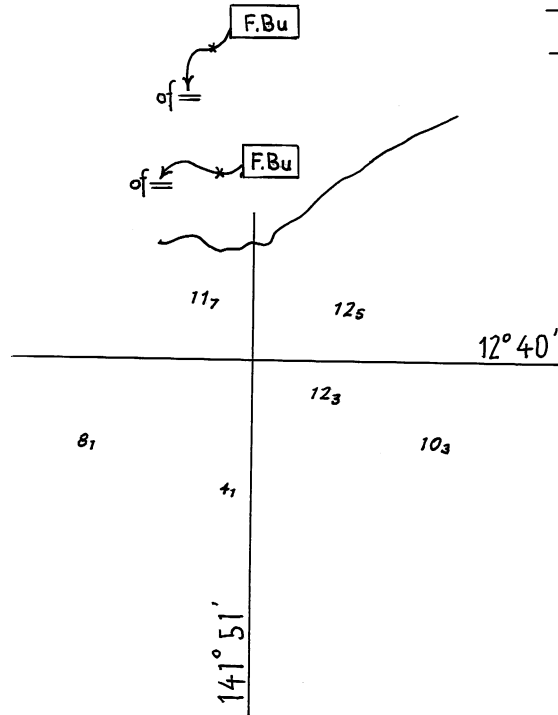


PLAN :  
PORT OF WEIPA



865/2009

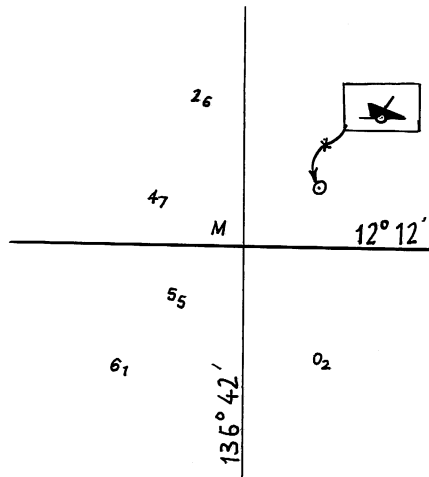
945/2009

© Commonwealth of Australia 2009

AUS 4

PLAN:

GOVE HARBOUR



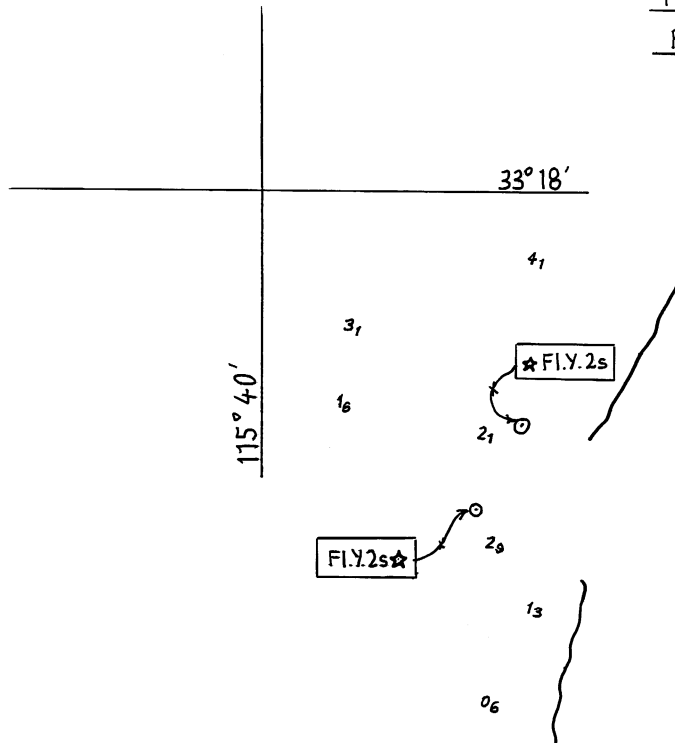
245/2009

946/2009

© Commonwealth of Australia 2009

AUS 15

PLAN:  
PORT OF BUNBURY

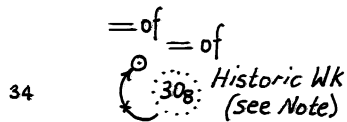
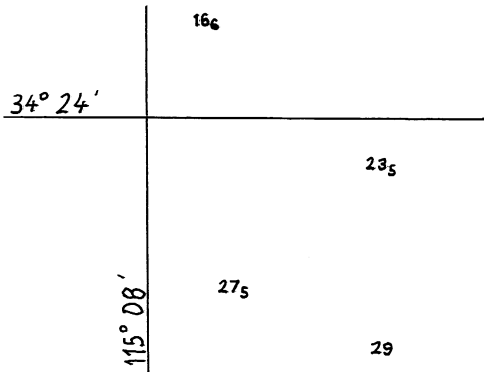


254/2009

948/2009

© Commonwealth of Australia 2009

AUS 115



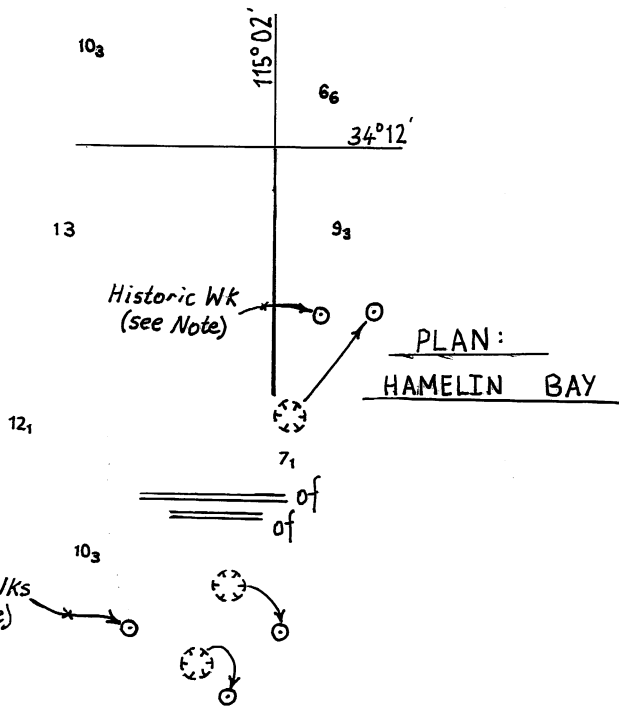
37

PLAN:  
FLINDERS BAY

872/2009

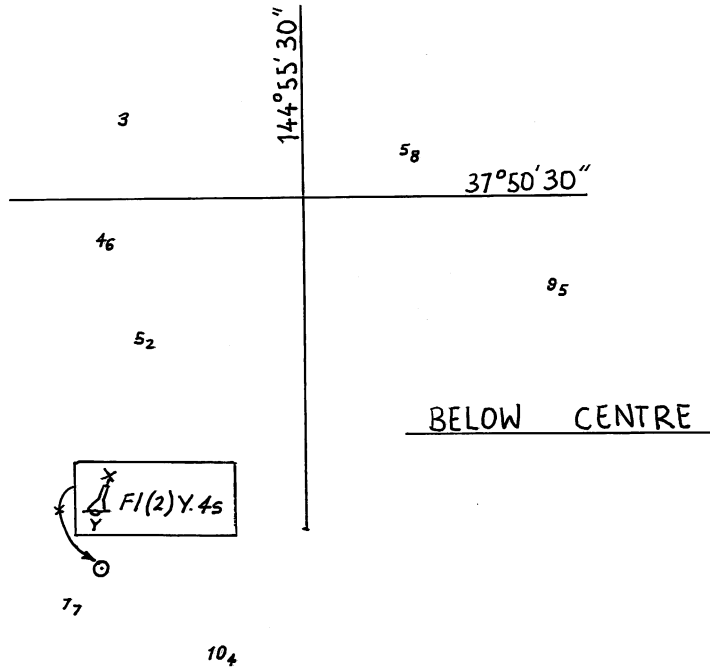
949/2009

© Commonwealth of Australia 2009



AUS 116



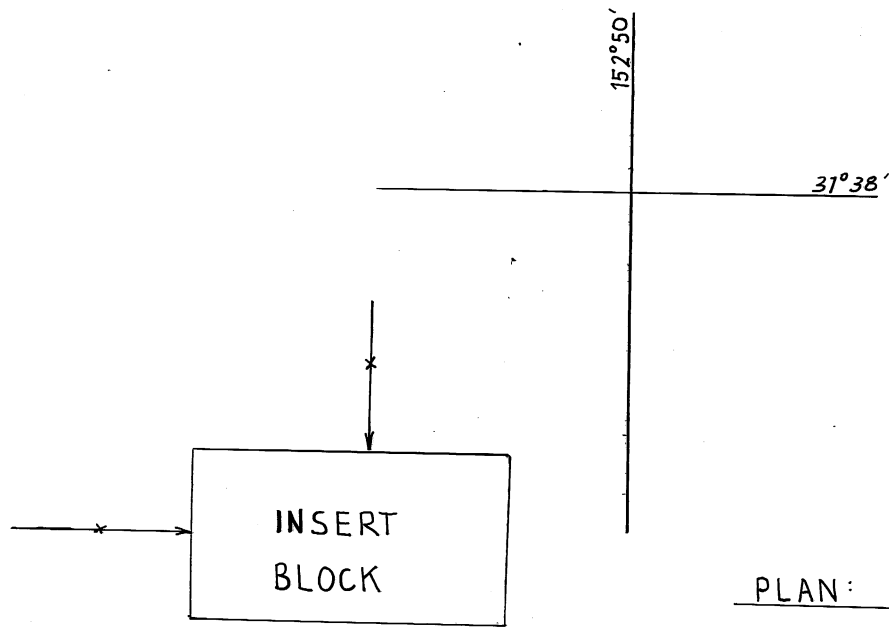


884/2009

953/2009

© Commonwealth of Australia 2009

AUS 154



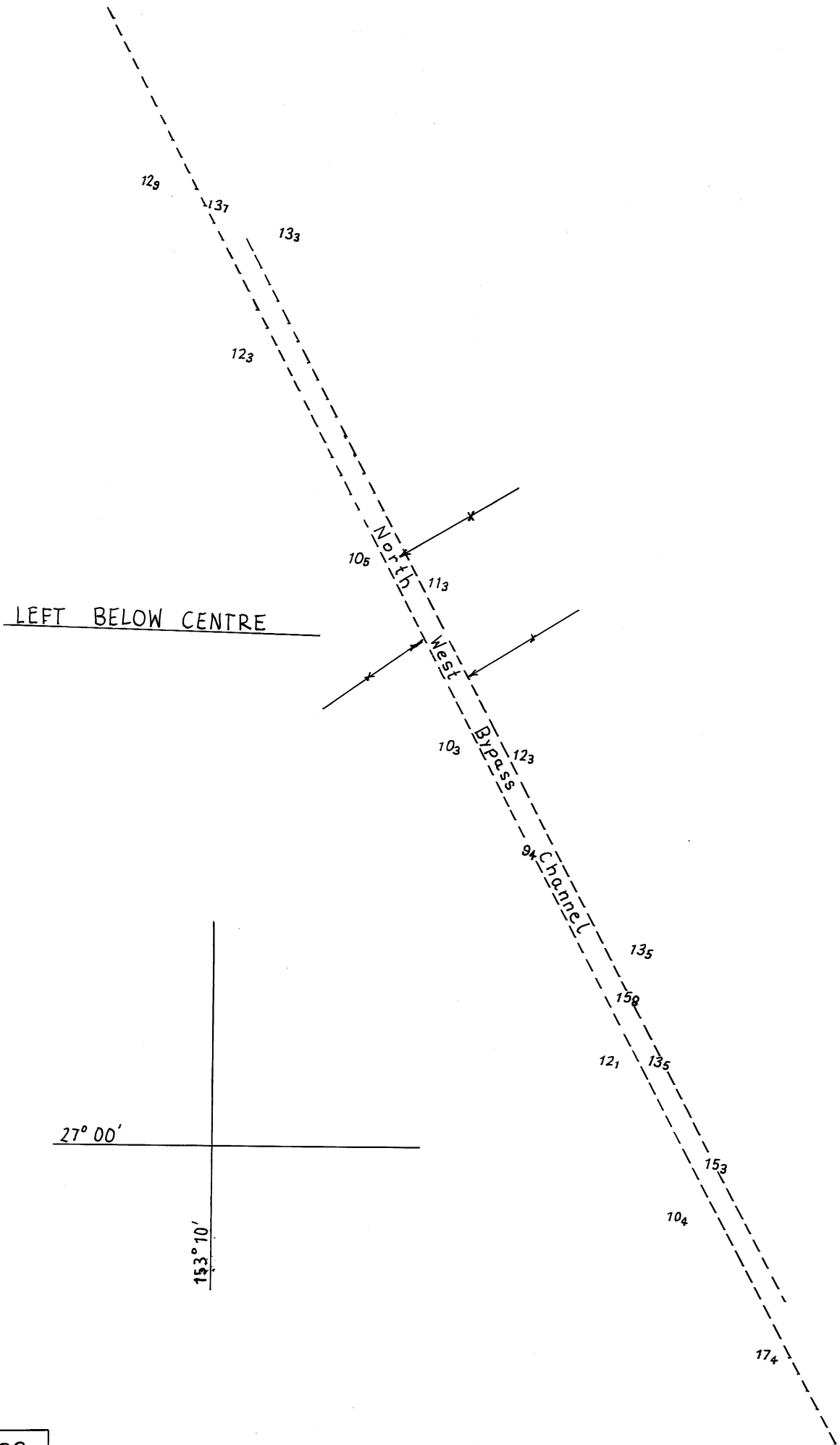
PLAN:  
CAMDEN HAVEN

747/2009

932/2009

© Commonwealth of Australia 2009

AUS 219



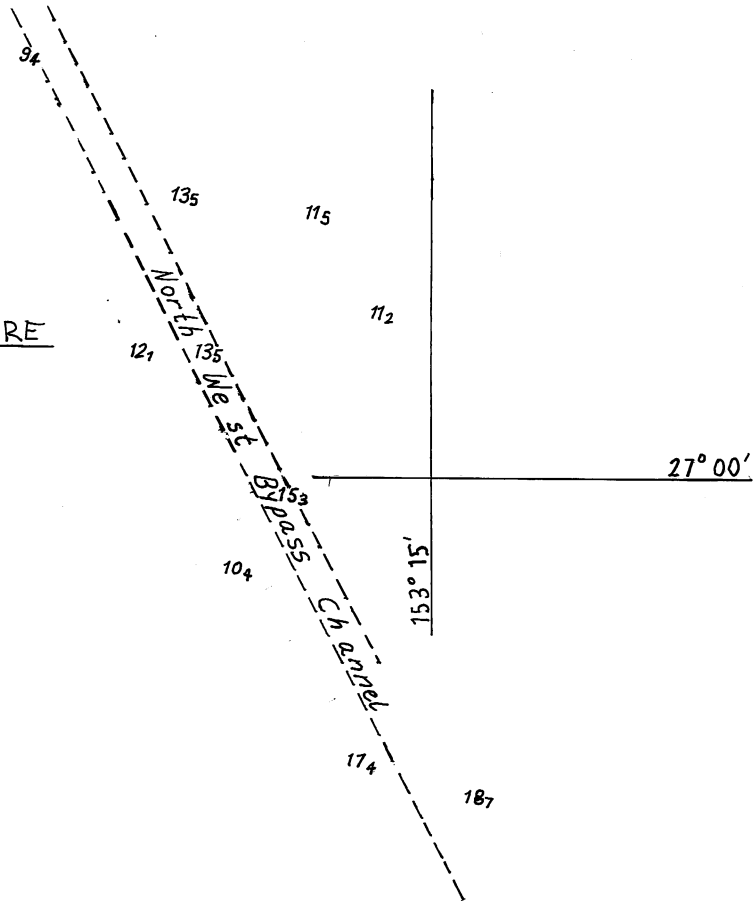
813/2009

934/2009

© Commonwealth of Australia 2009

AUS 235

LEFT ABOVE CENTRE

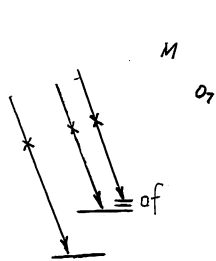


813/2009

934/2009

© Commonwealth of Australia 2009

AUS 236



1<sub>1</sub>

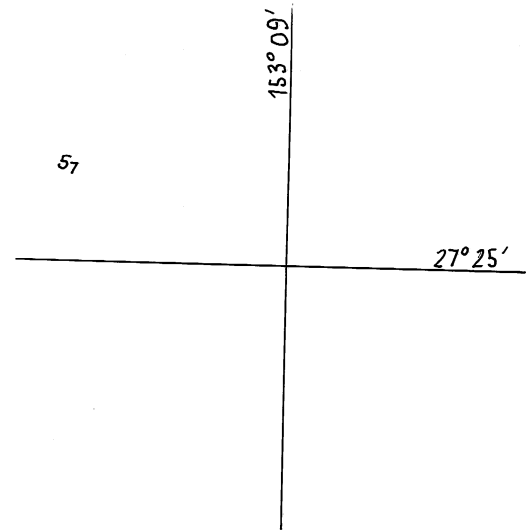
4<sub>5</sub>

3<sub>8</sub>

5<sub>7</sub>

5<sub>7</sub>

LEFT BELOW CENTRE



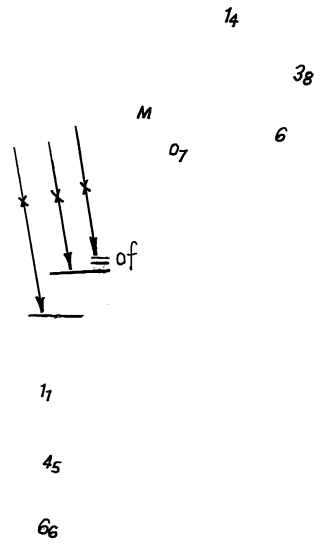
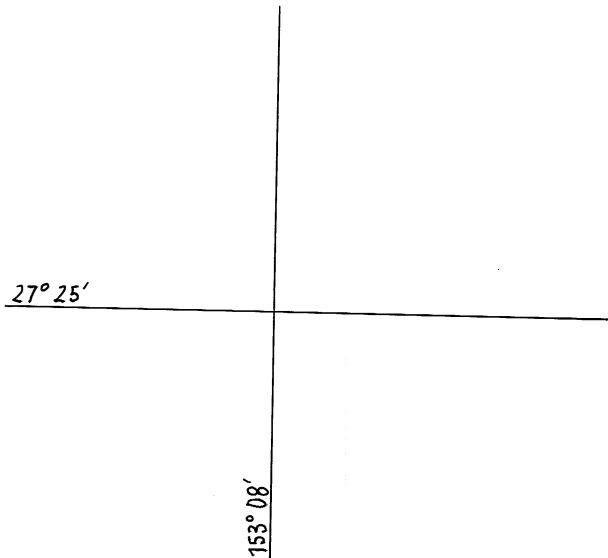
750/2009

935/2009

© Commonwealth of Australia 2009

AUS 237

RIGHT ABOVE CENTRE




239/2009

935/2009

© Commonwealth of Australia 2009

AUS 238



31

RIGHT BELOW CENTRE

26<sub>7</sub>

29

23<sub>7</sub>

153° 10'

23<sub>3</sub>

20<sub>4</sub>

18<sub>2</sub>

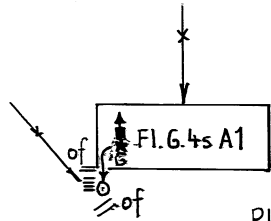
25° 55'

860/2009

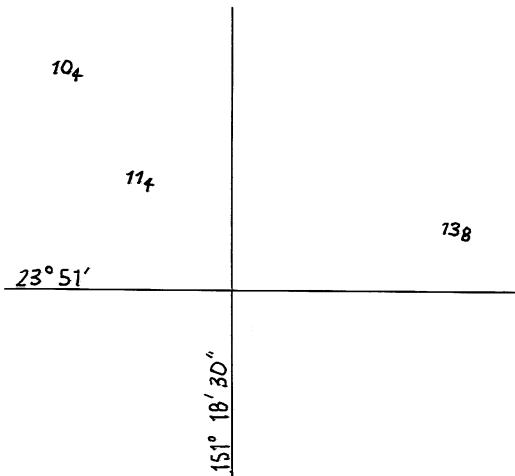
936/2009

© Commonwealth of Australia 2009

AUS 240



PLAN:  
SOUTH TREES POINT

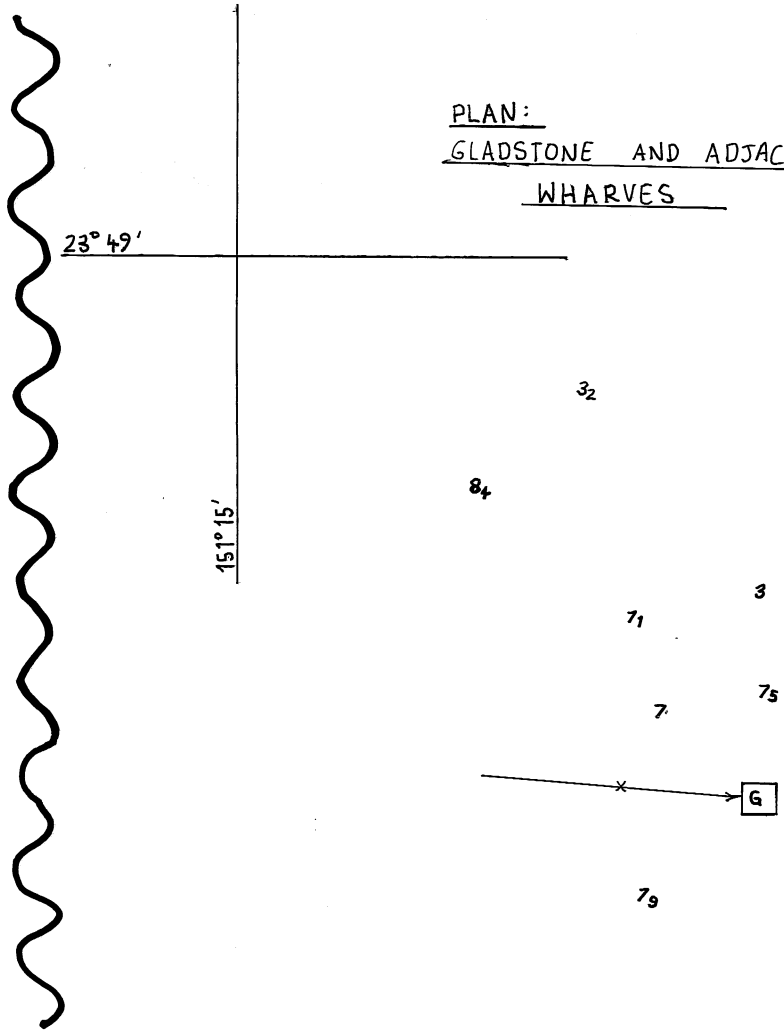


139/2009

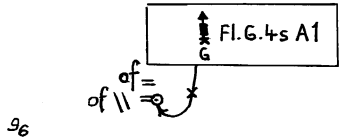
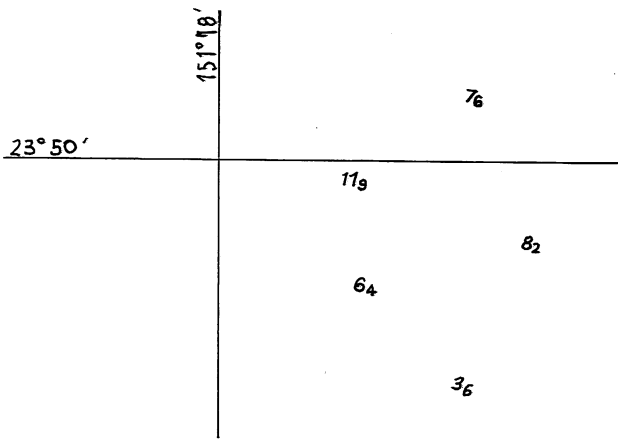
937/2009

© Commonwealth of Australia 2009

PLAN:  
GLADSTONE AND ADJACENT  
WHARVES



AUS 244

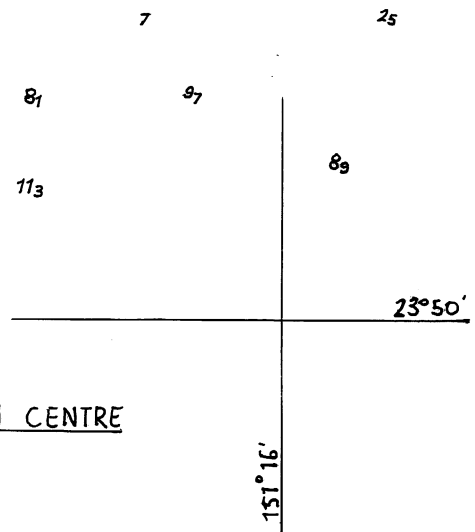
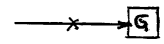


RIGHT BELOW CENTRE

357/2009

937/2009

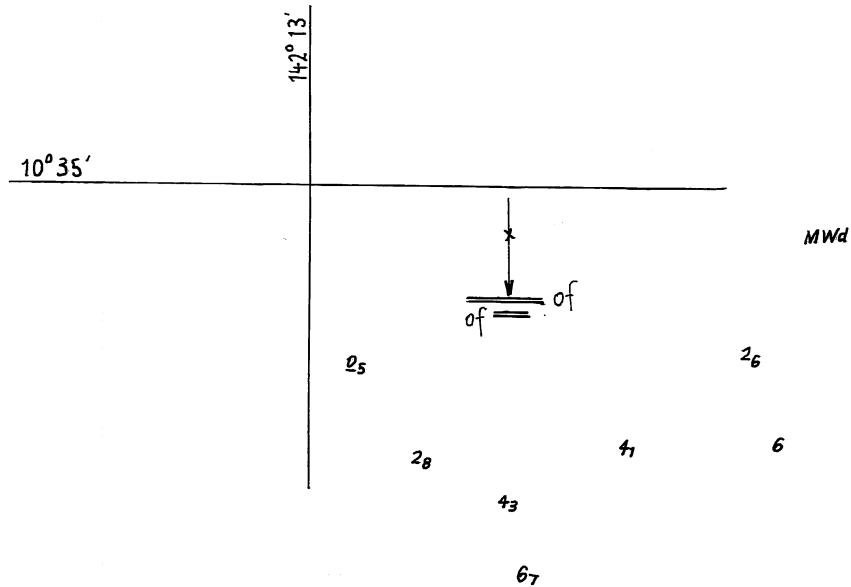
© Commonwealth of Australia 2009



LEFT BELOW CENTRE

AUS 245

RIGHT BELOW CENTRE

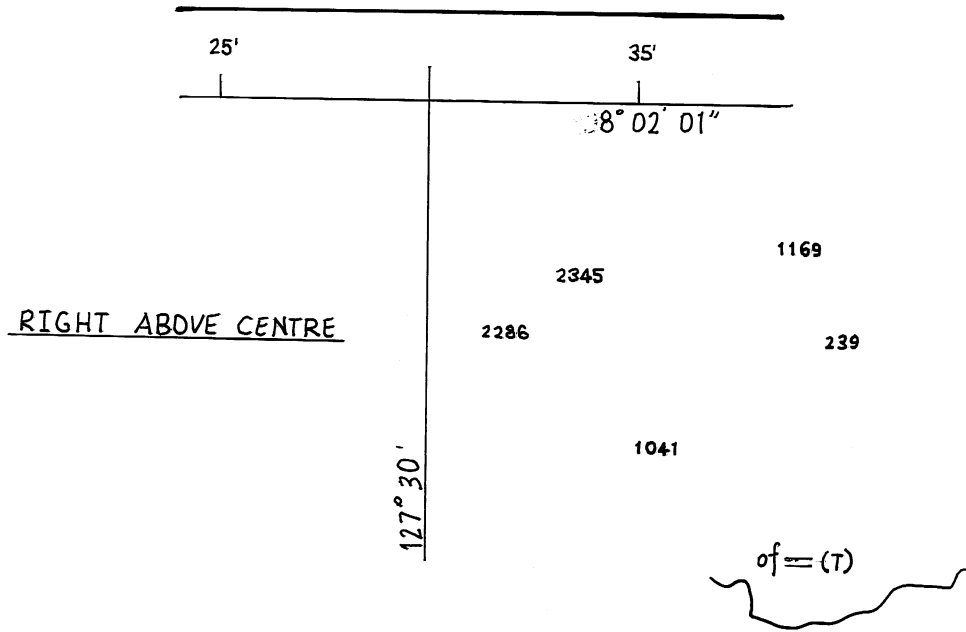


703/2009

940/2009

© Commonwealth of Australia 2009

AUS 299



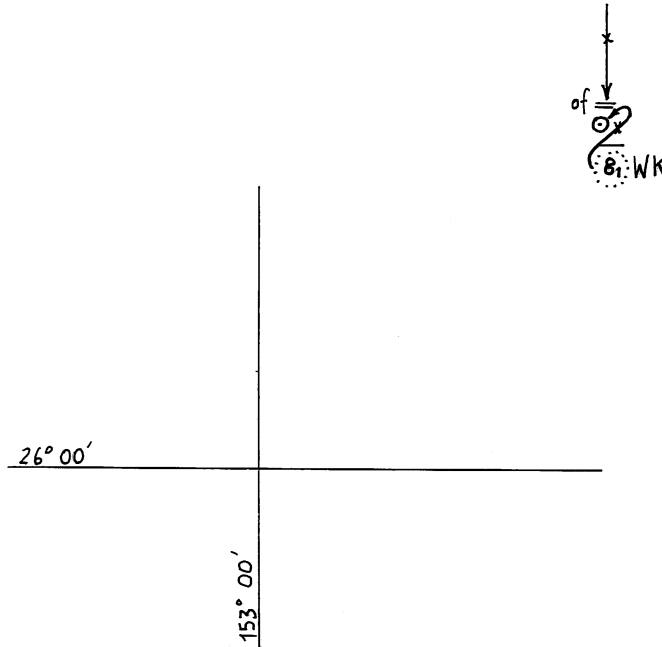
648/2009

947/2009

© Commonwealth of Australia 2009

AUS 313

LEFT BELOW CENTRE

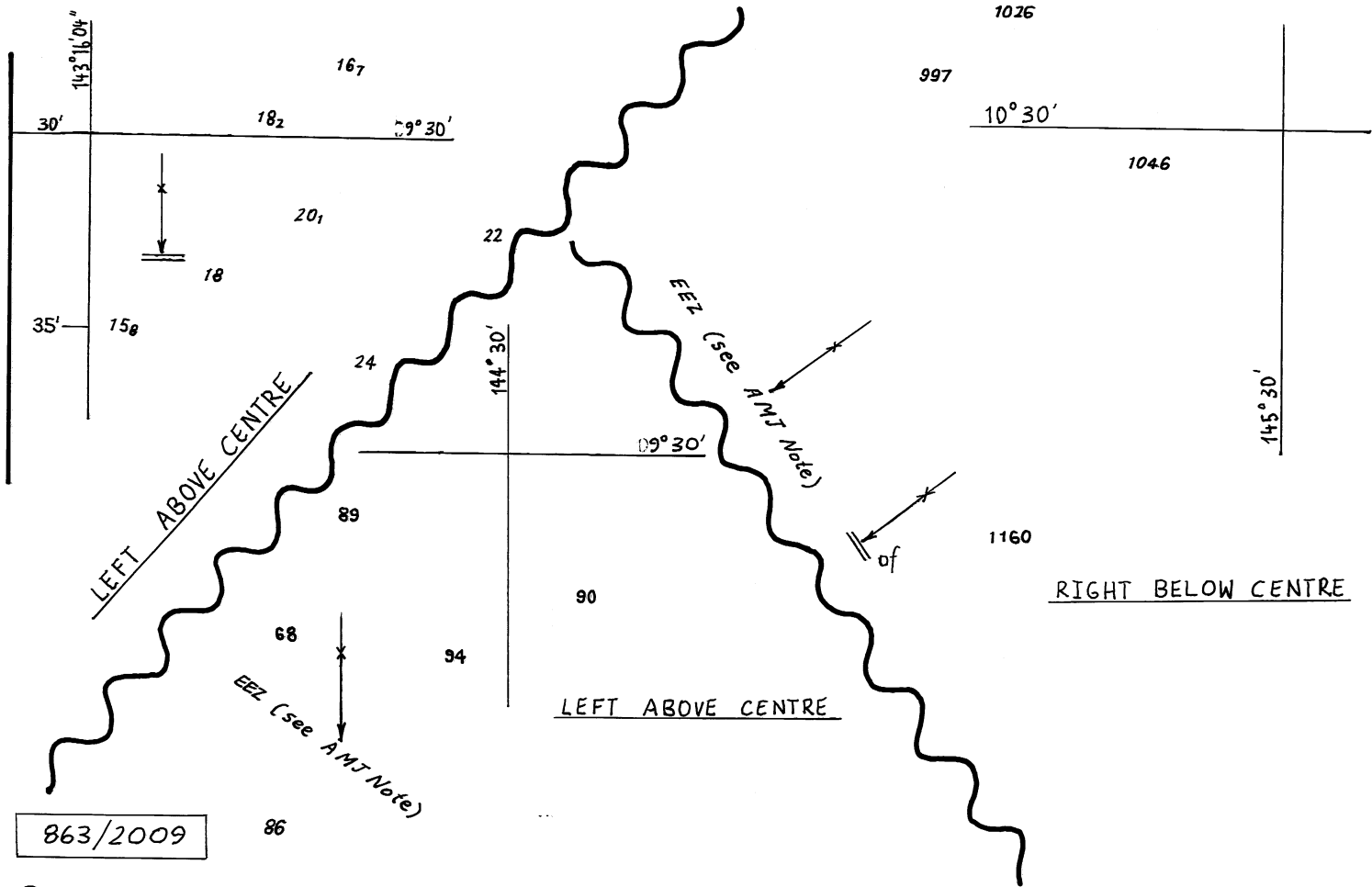


814/2009

936/2009

© Commonwealth of Australia 2009

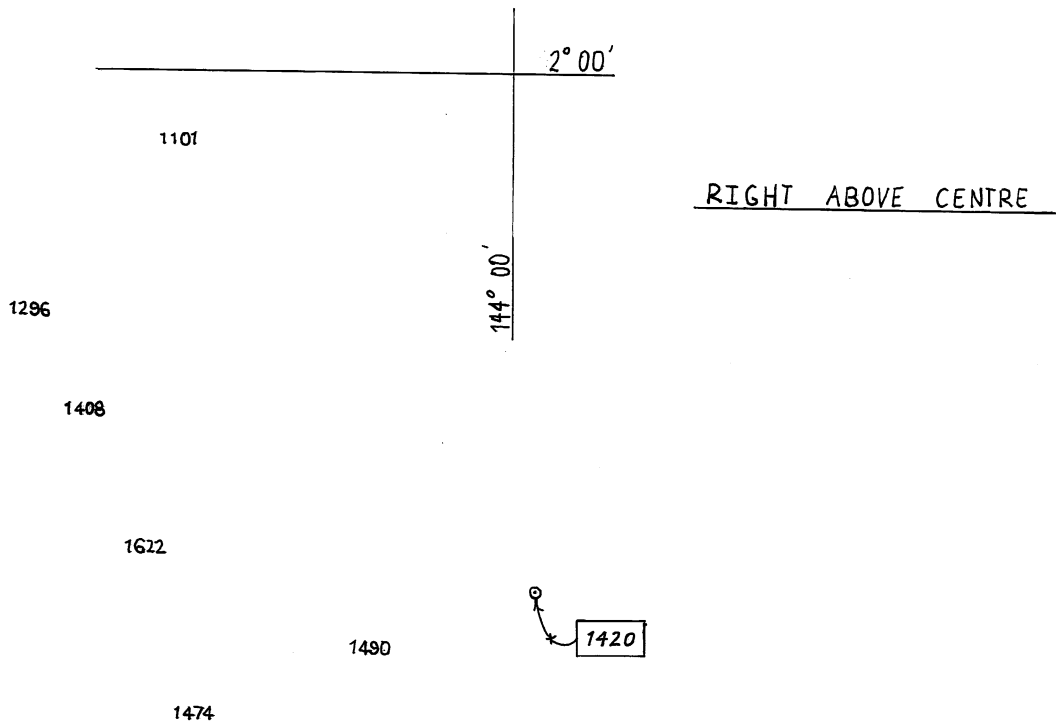
AUS 365



941/2009

© Commonwealth of Australia 2009

AUS 377

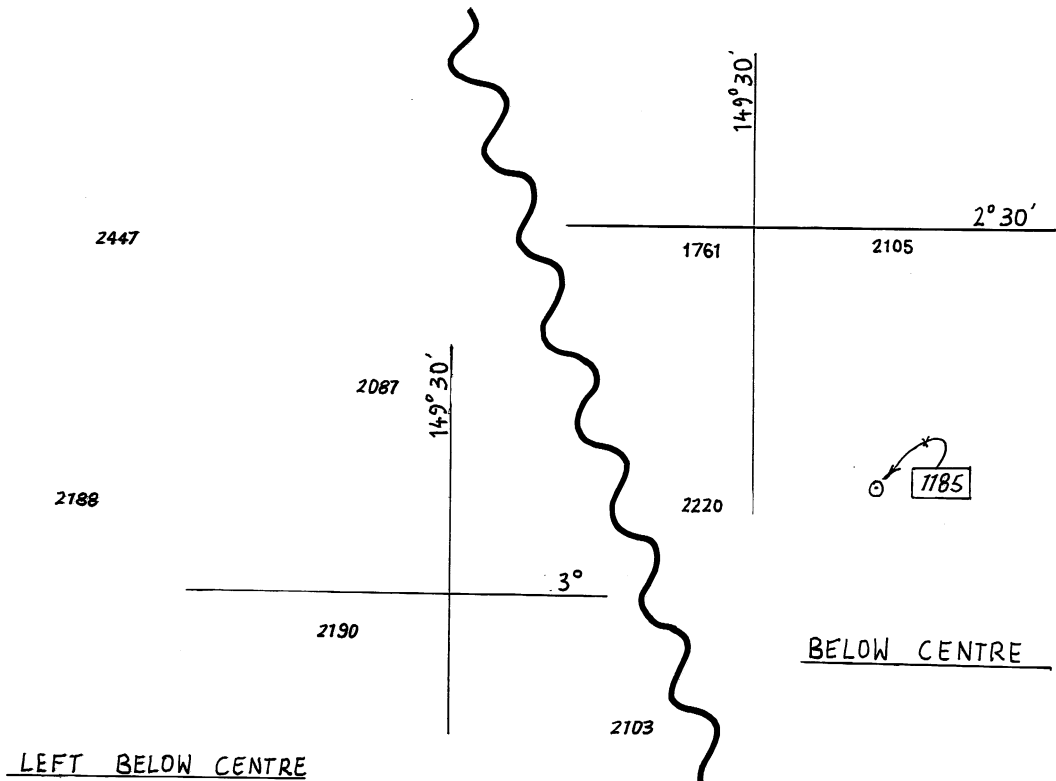


NC 28/3/2008

944/2009

© Commonwealth of Australia 2009

AUS 389



410/2009

944/2009

© Commonwealth of Australia 2009

AUS 392



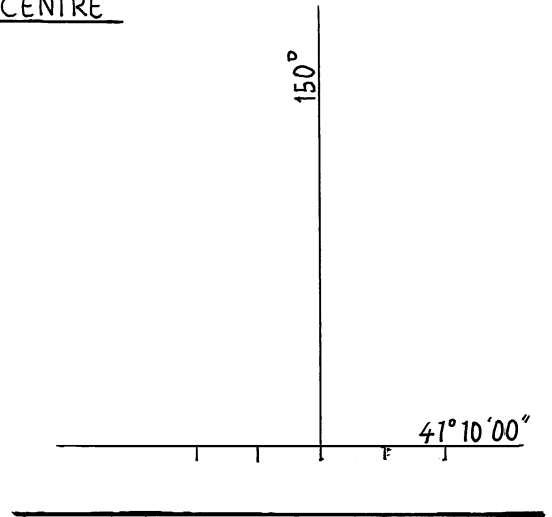
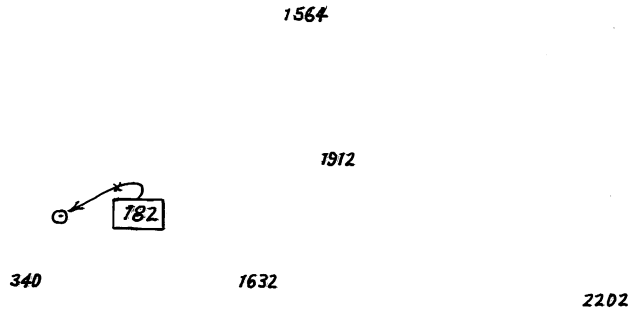
612/2009

951/2009

© Commonwealth of Australia 2009

AUS 422

LEFT BELOW CENTRE



805/2009

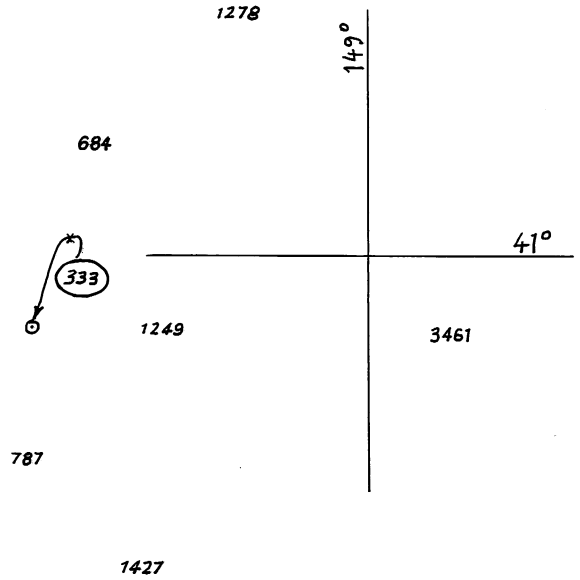
951/2009

© Commonwealth of Australia 2009

AUS 423



RIGHT BELOW CENTRE



612/2009

951/2009

© Commonwealth of Australia 2009

AUS 487

7° 15'

1125



1081

1211

1066

LEFT ABOVE CENTRE

1564

147° 30'

1026

1088

749

389

745

of

828

of

597 / 2007

942 / 2009

© Commonwealth of Australia 2009

AUS 522

6° 45'

7° 15'

147° 00'

147° 30'

549

RIGHT BELOW CENTRE

137

448

1058

1065

539

402

282

1088

218 \* of

LEFT ABOVE CENTRE

329

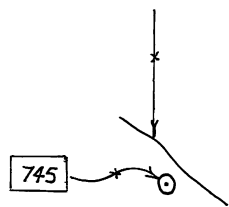
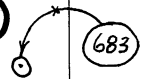
745 \*

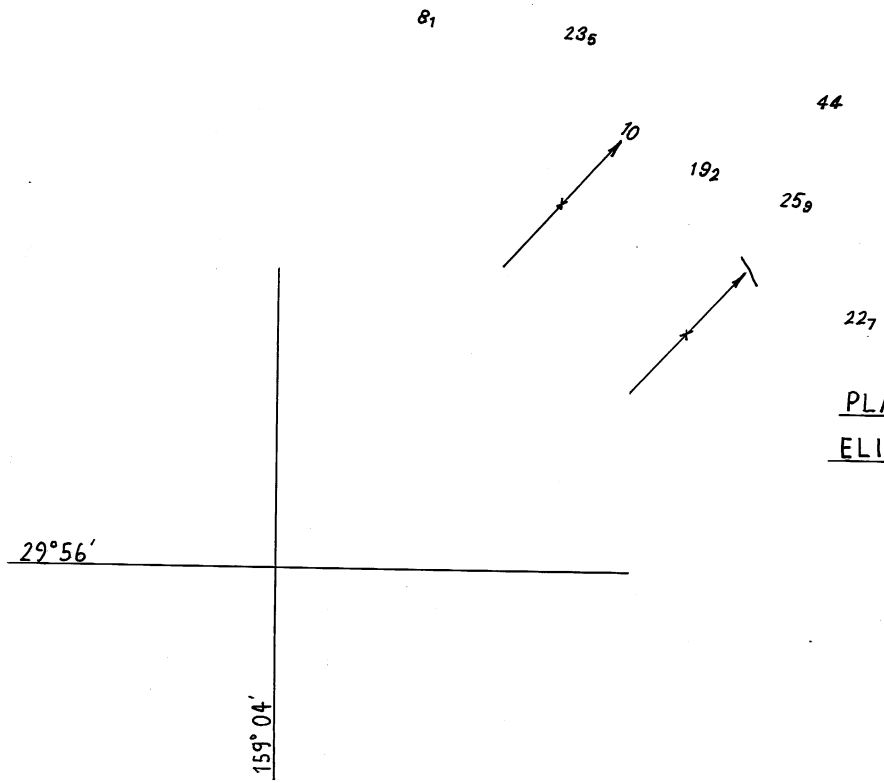
45/2009

942/2009

© Commonwealth of Australia 2009

AUS 523





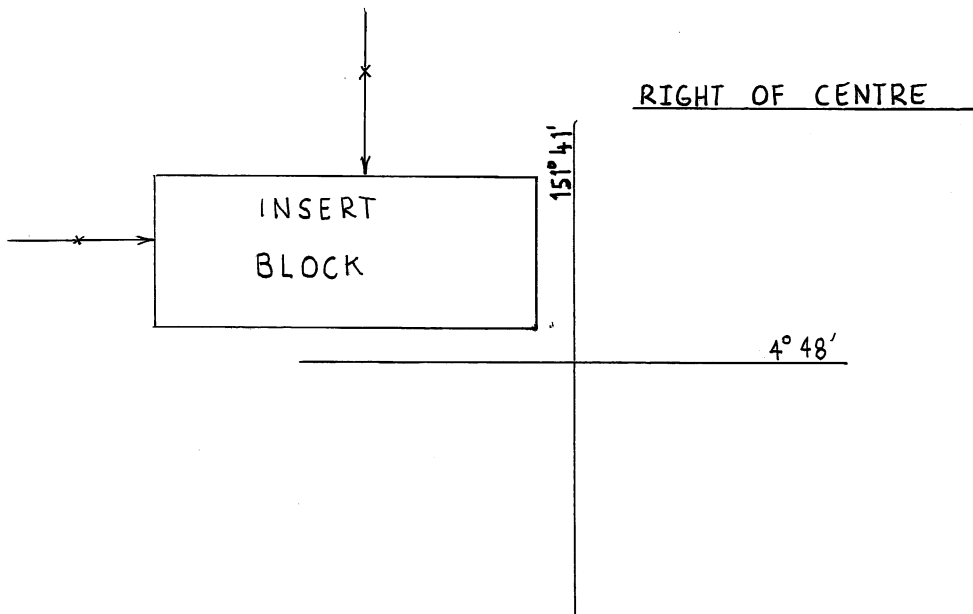
PLAN:  
ELIZABETH REEF

114/2006

933/2009

© Commonwealth of Australia 2009

AUS 618



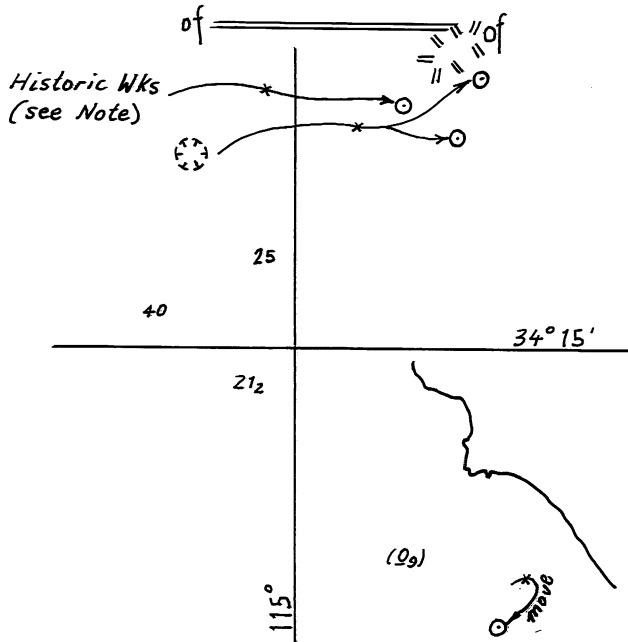
NC 27/2/2009

943/2009

© Commonwealth of Australia 2009

AUS 672

RIGHT BELOW CENTRE

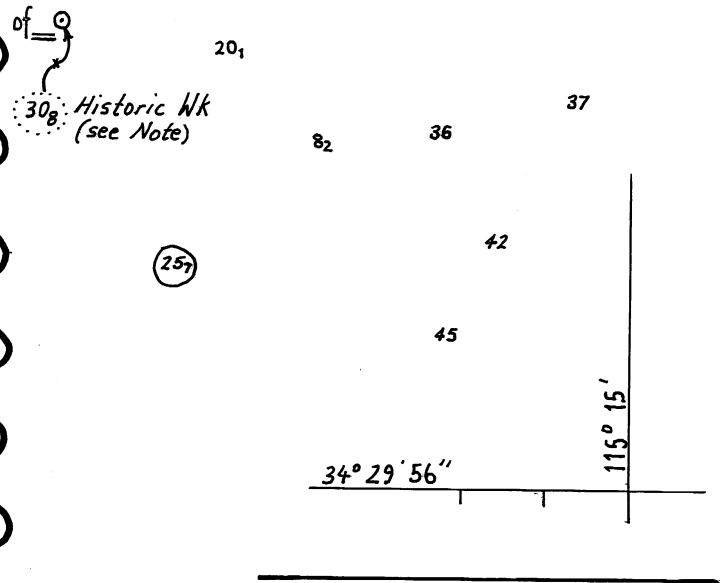


NE 16/1/2009

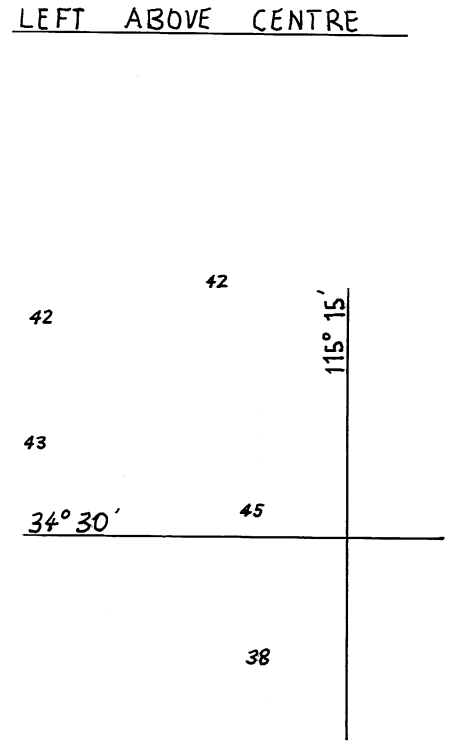
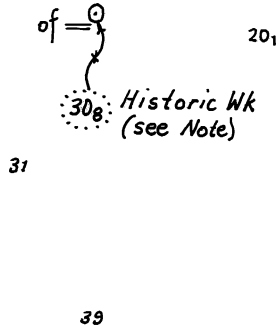
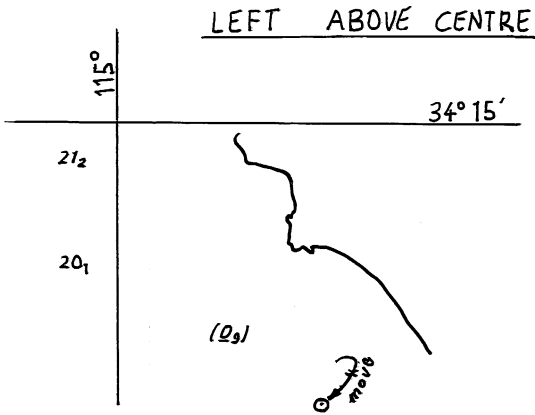
949/2009

© Commonwealth of Australia 2009

RIGHT BELOW CENTRE



AUS 756

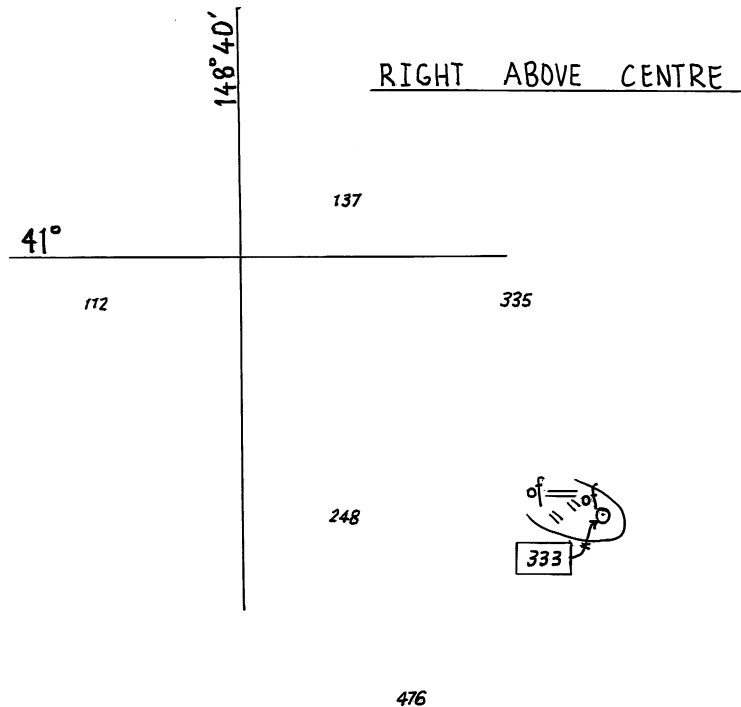


NE 16/1/2009

949/2009

© Commonwealth of Australia 2009

AUS 757

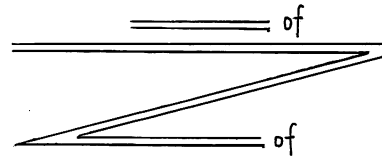
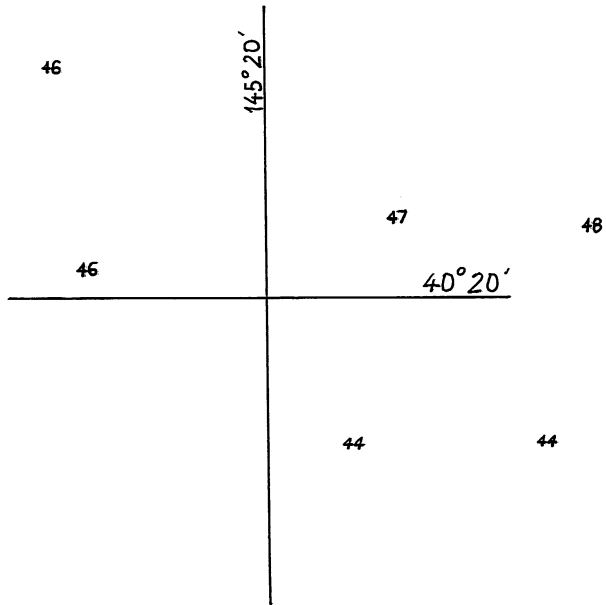


424/2009

951/2009

© Commonwealth of Australia 2009

AUS 767



RIGHT ABOVE CENTRE

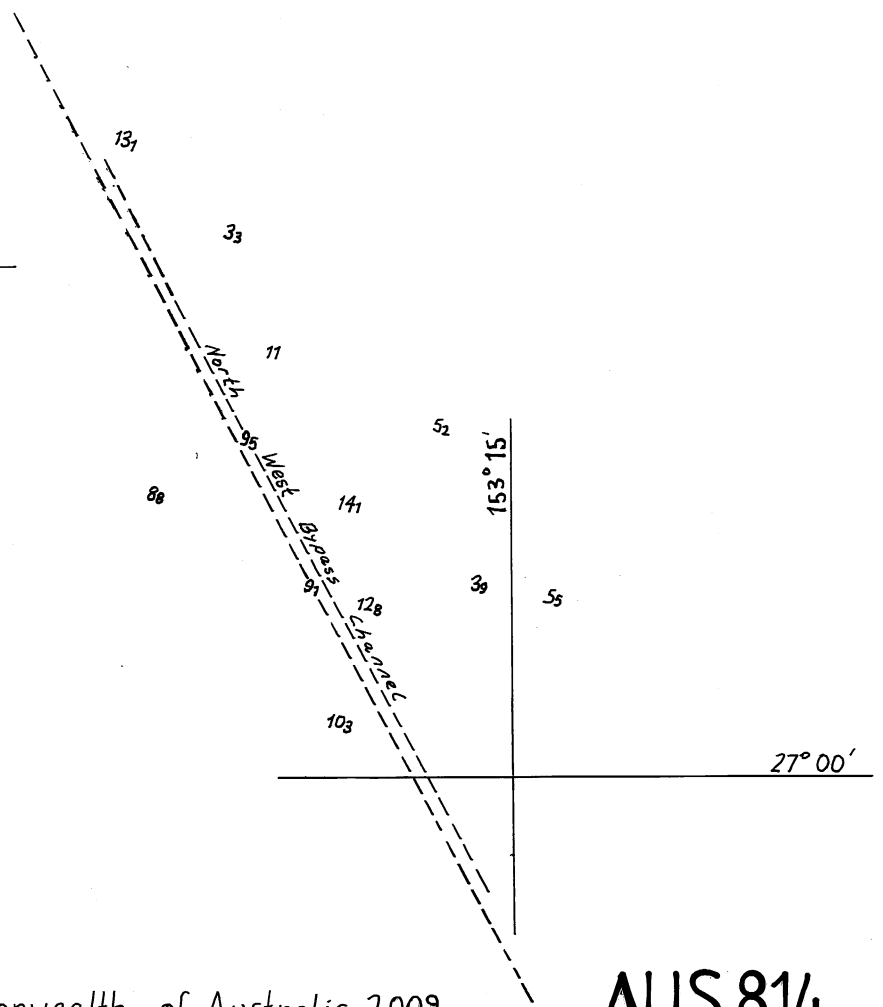
656/2009

952/2009

© Commonwealth of Australia 2009

AUS 790

LEFT ABOVE CENTRE



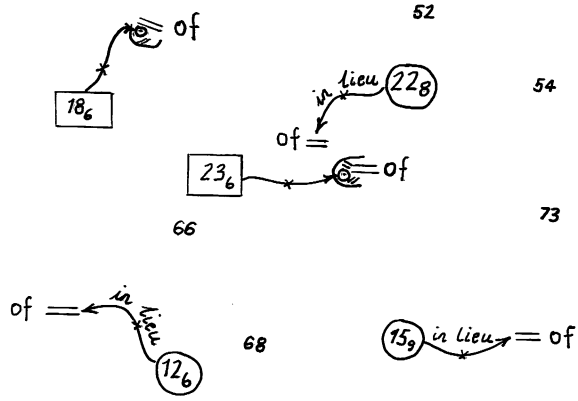
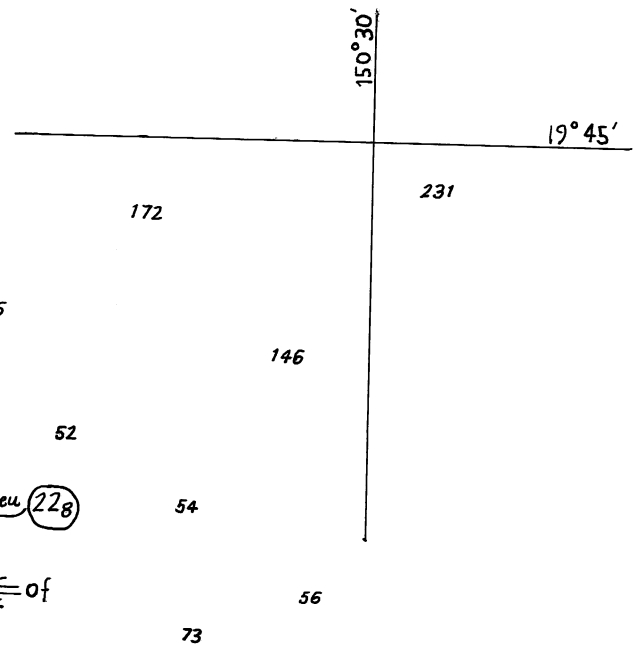
813/2009

934/2009

© Commonwealth of Australia 2009

AUS 814

RIGHT ABOVE CENTRE

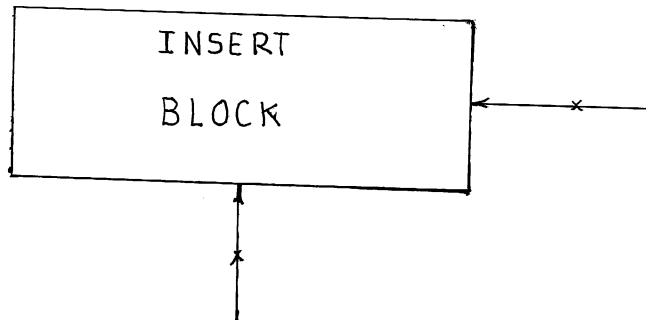
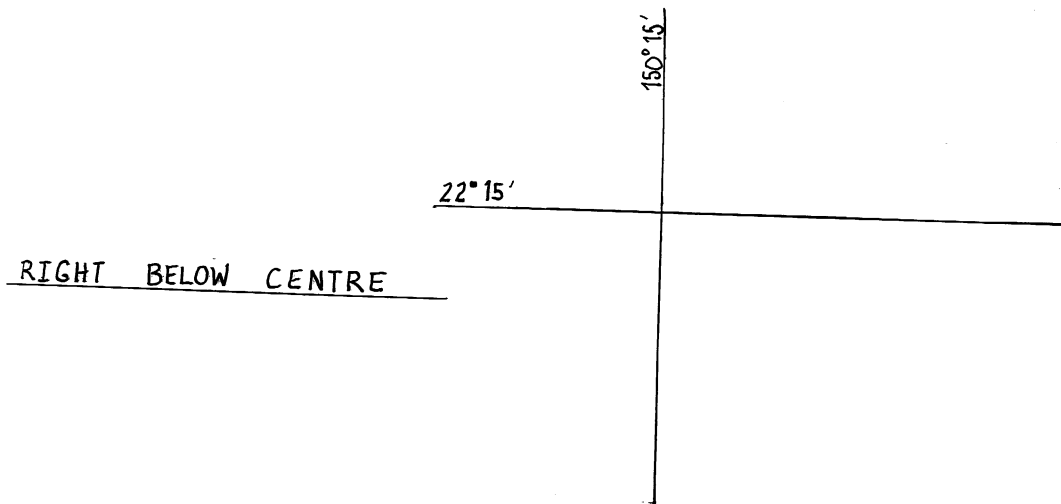


291/2009

939/2009

© Commonwealth of Australia 2009

AUS 821

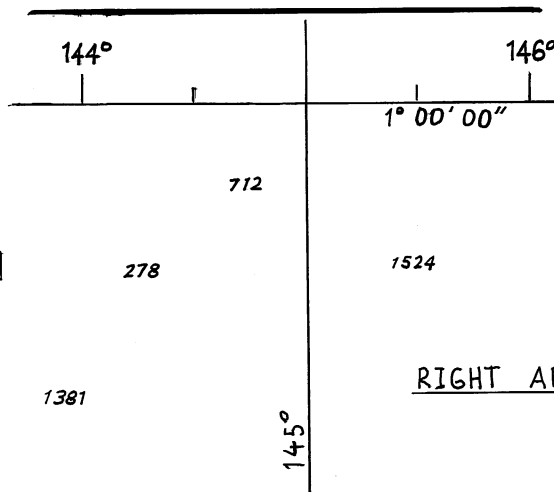


817/2009

938/2009

© Commonwealth of Australia 2009

AUS822



1764

1156

1381

278

712

1524

RIGHT ABOVE CENTRE

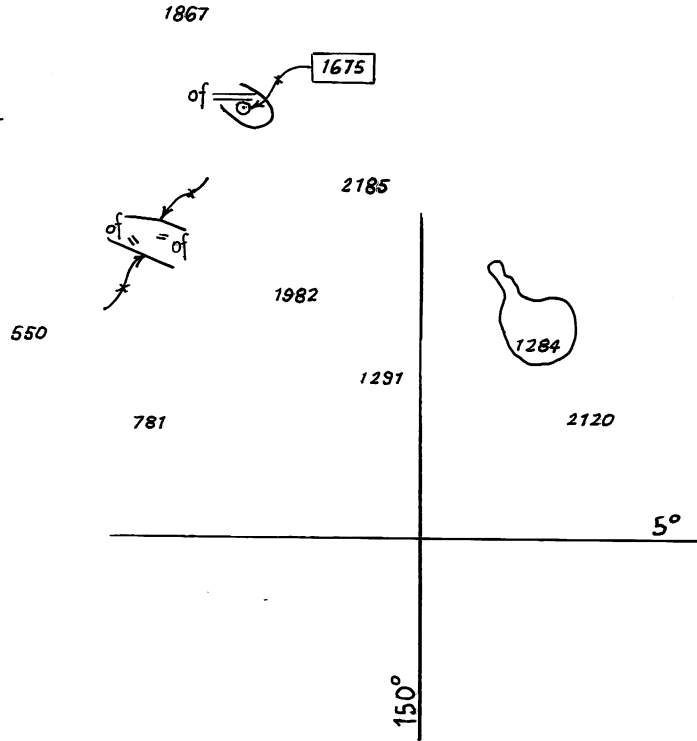
868/2009

944/2009

© Commonwealth of Australia 2009

INT 603  
AUS 4603

LEFT ABOVE CENTRE



755/2009

944/2009

© Commonwealth of Australia 2009

INT 604

AUS 4604



3144

RIGHT ABOVE CENTRE

320

3609

558

723

1536

8° 00'

148° 00'

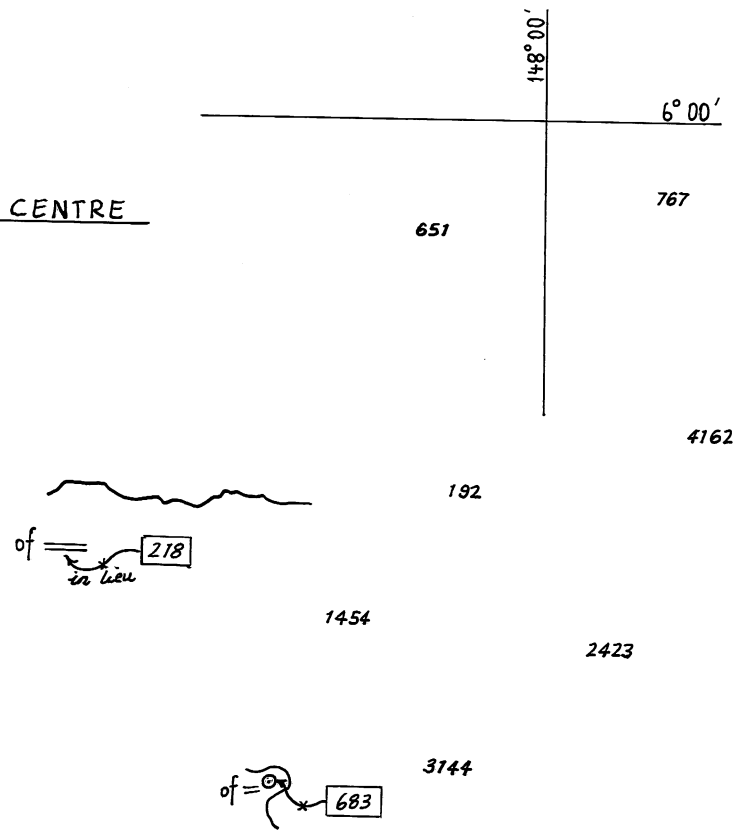
864/2009

942/2009

© Commonwealth of Australia 2009

INT 620  
AUS 4620

LEFT BELOW CENTRE



539/2009

942/2009

© Commonwealth of Australia 2009

INT 622  
AUS 4622



1327

1973

1052

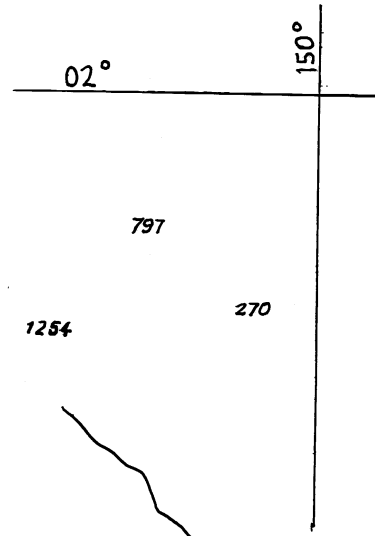
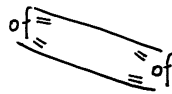
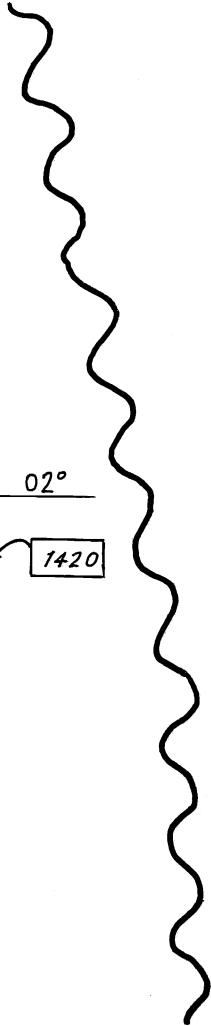
144°

02°

1420

LEFT ABOVE CENTRE

1285



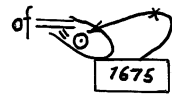
02°

150°

797

1254

270



2511

ABOVE CENTRE

539/2009

944/2009

© Commonwealth of Australia 2009

INT 622  
AUS 4622