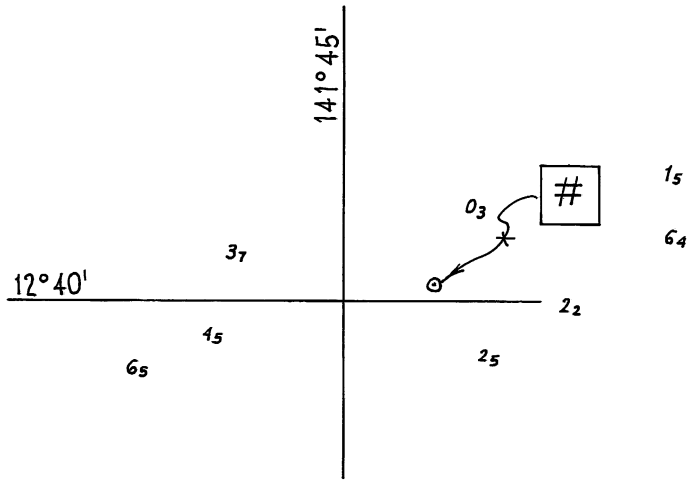


RIGHT ABOVE CENTRE

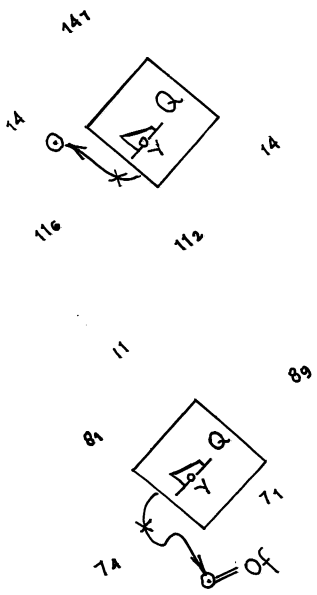


NE 13-2-2009

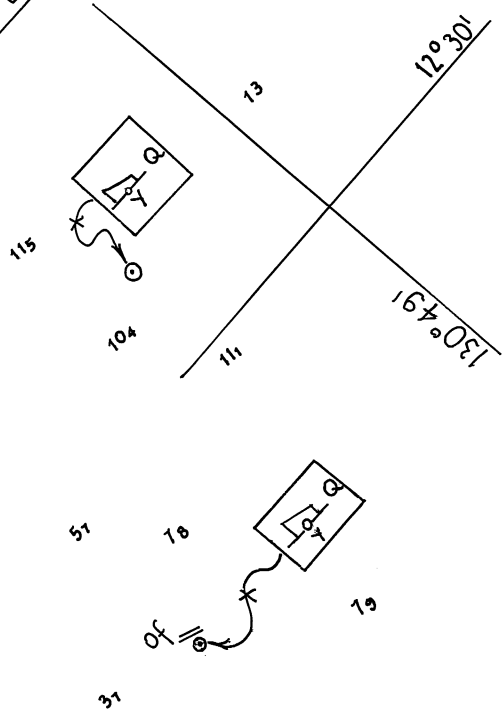
865/2009

© Commonwealth of Australia 2009

AUS 4



LEFT BELOW CENTRE

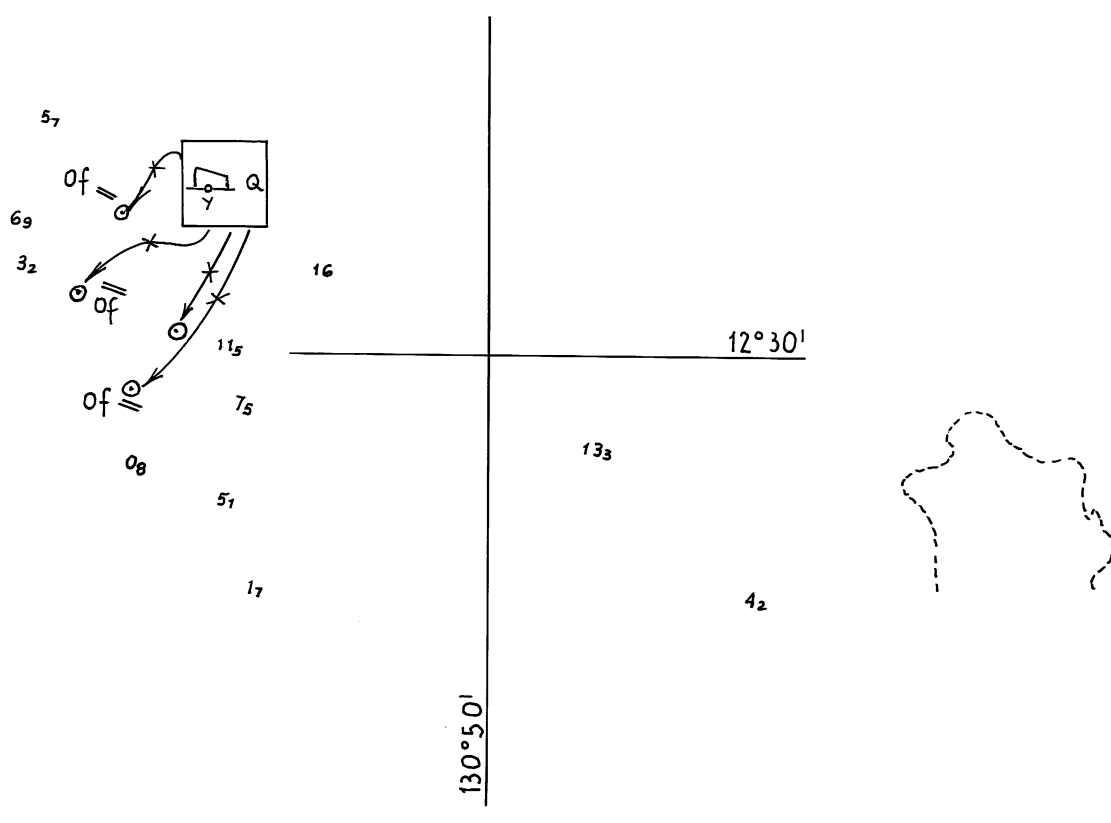


825/2009

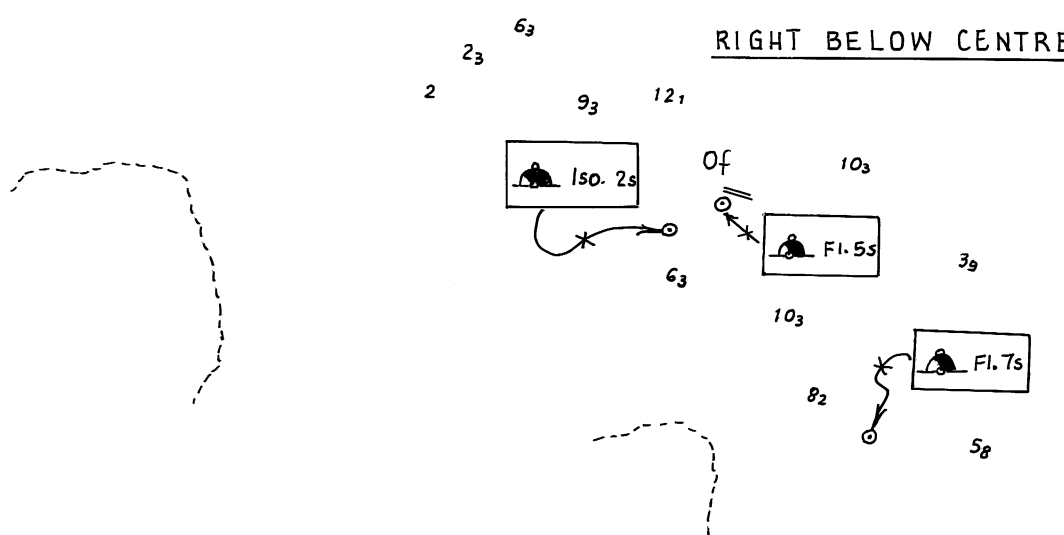
867/2009

© Commonwealth of Australia 2009

AUS 24

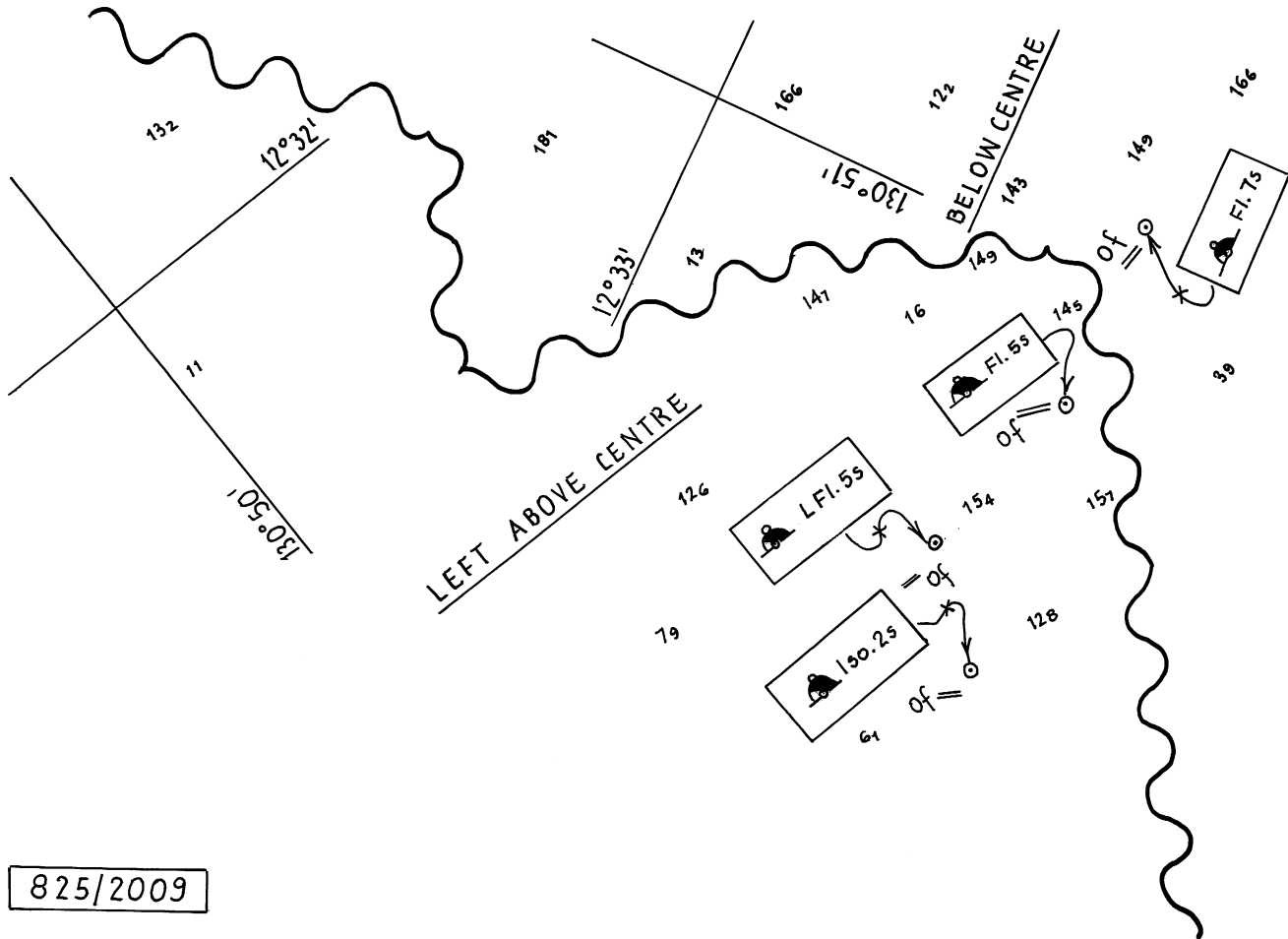


RIGHT BELOW CENTRE



825/2009

867/2009



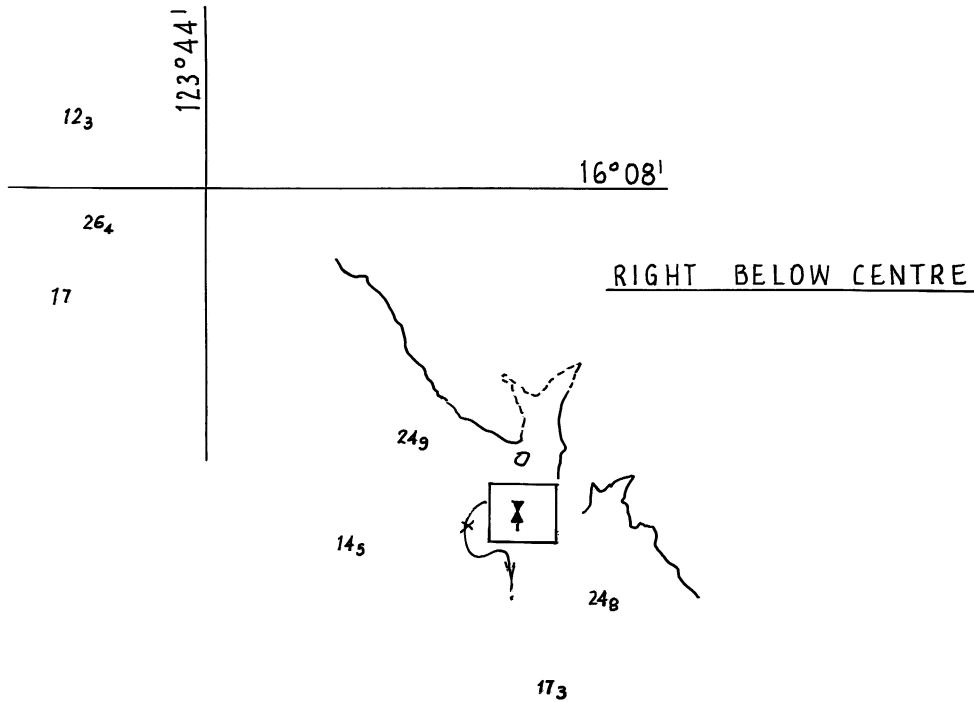
825/2009

867/2009

© Commonwealth of Australia 2009

AUS

27



NC-30-01-2009

869/2009

© Commonwealth of Australia 2009

AUS 40

PLAN:
KOOLAN ISLAND

266

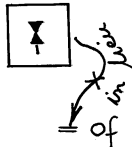
16° 09'

268

123° 45'

248

212



279

181

194

231

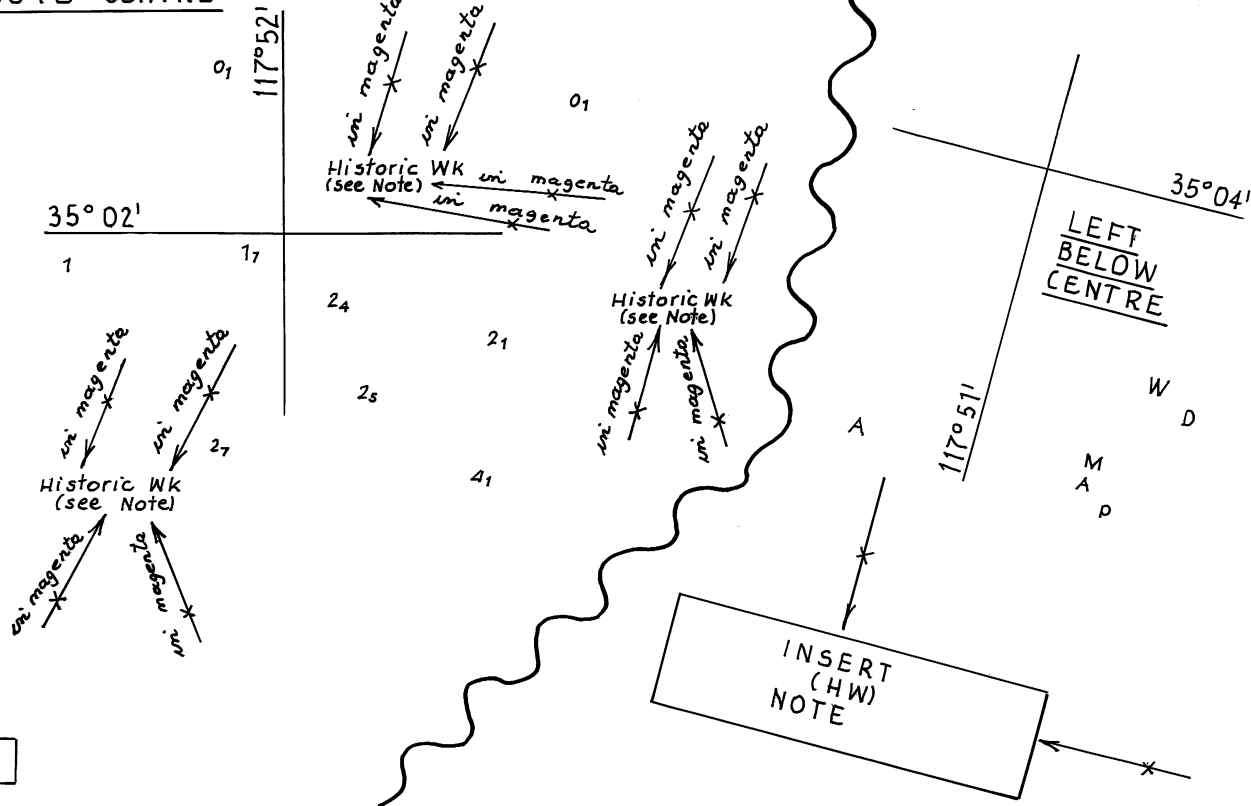
57/2009

869/2009

© Commonwealth of Australia 2009

AUS 41

LEFT ABOVE CENTRE

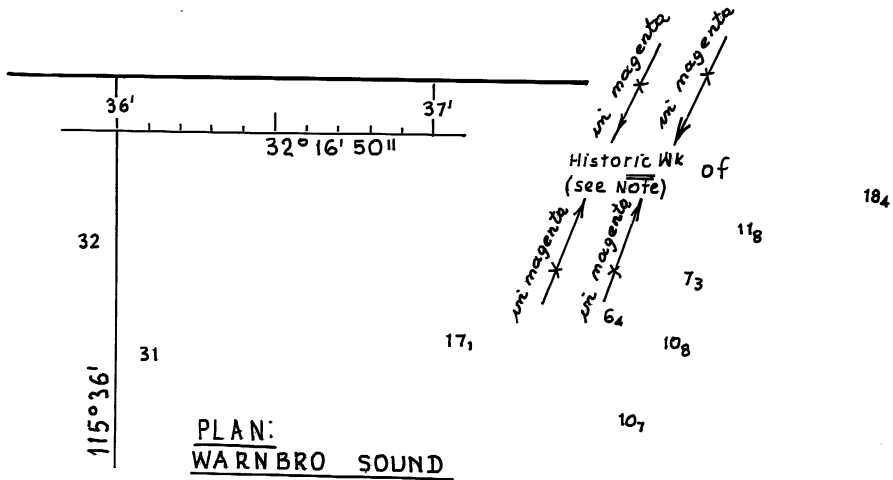


310/2009

874/2009

© Commonwealth of Australia 2009

AUS 109



308/2009

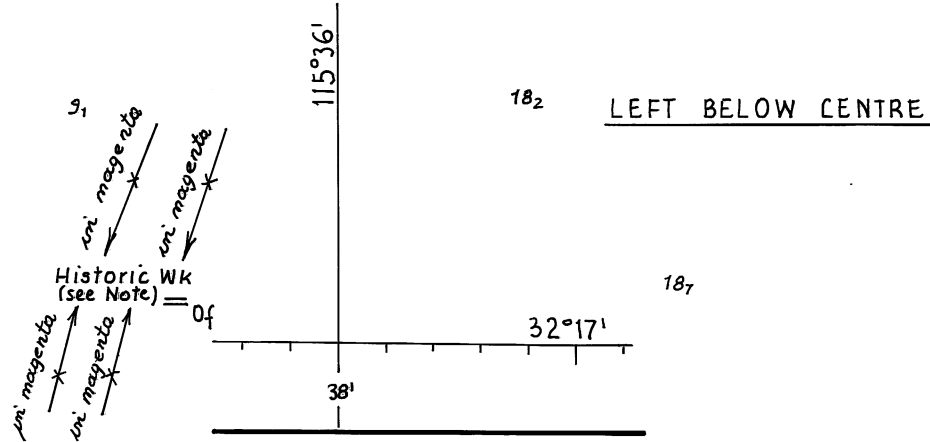
872/2009

© Commonwealth of Australia 2009

AUS 116

7₃

15₇



654/2009

872/2009

© Commonwealth of Australia 2009

AUS 117

C D
S
G N D
S W

35°

LEFT ABOVE CENTRE

117°50'

INSERT
(HW)
NOTE

LEFT ABOVE CENTRE

Historic Wks
(see Note)

in magenta

in magenta

in magenta

in magenta

117°50'

35°

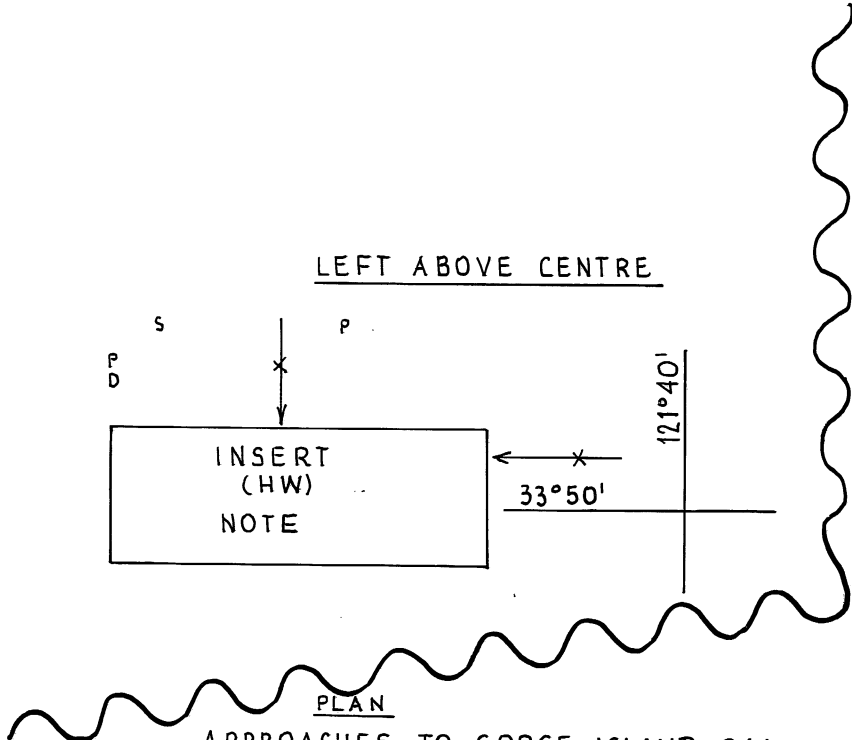
6
24
76
61
98
103

1026/2008

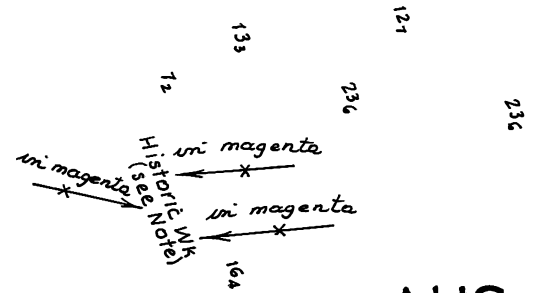
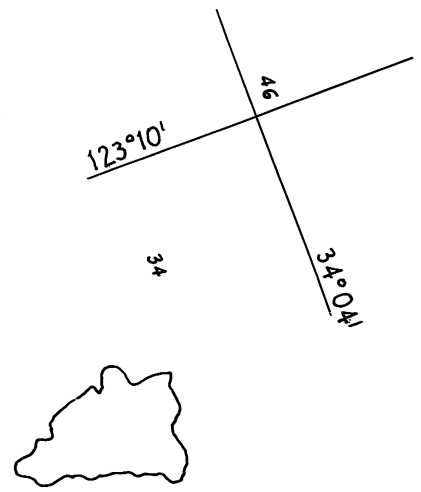
874/2009

© Commonwealth of Australia 2009

AUS 118

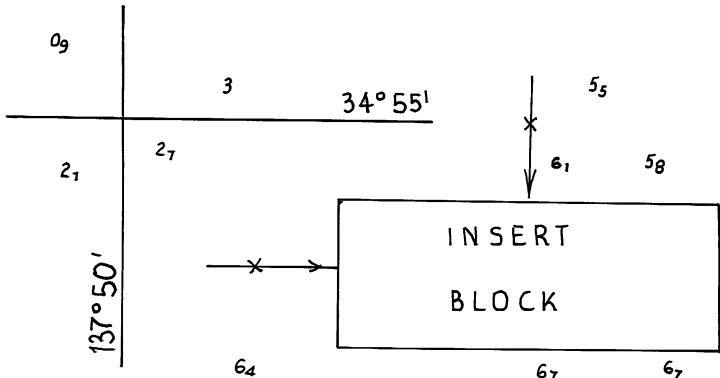


PLAN
APPROACHES TO GOOSE ISLAND BAY

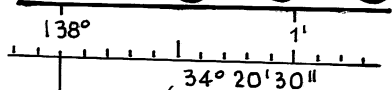


371/2009

875/2009




PLAN:
MACDONNELL SOUND



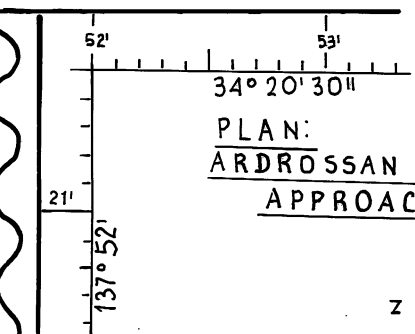
PLAN:
ARDROSSAN
HARBOR
APPROACHES

588/2008

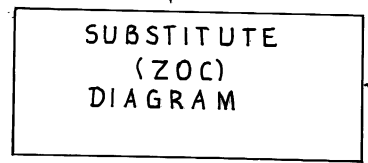
877/2009



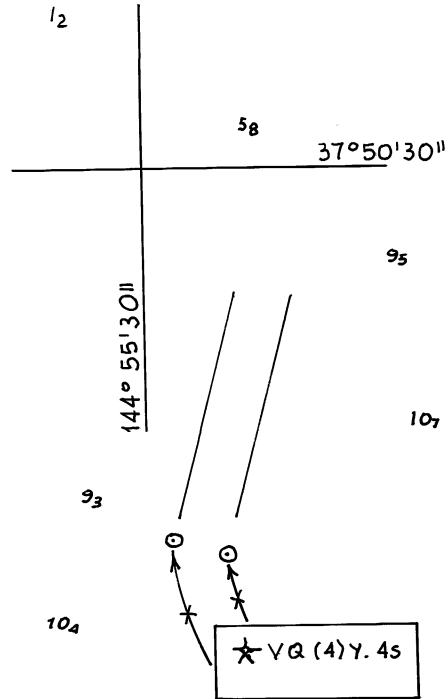
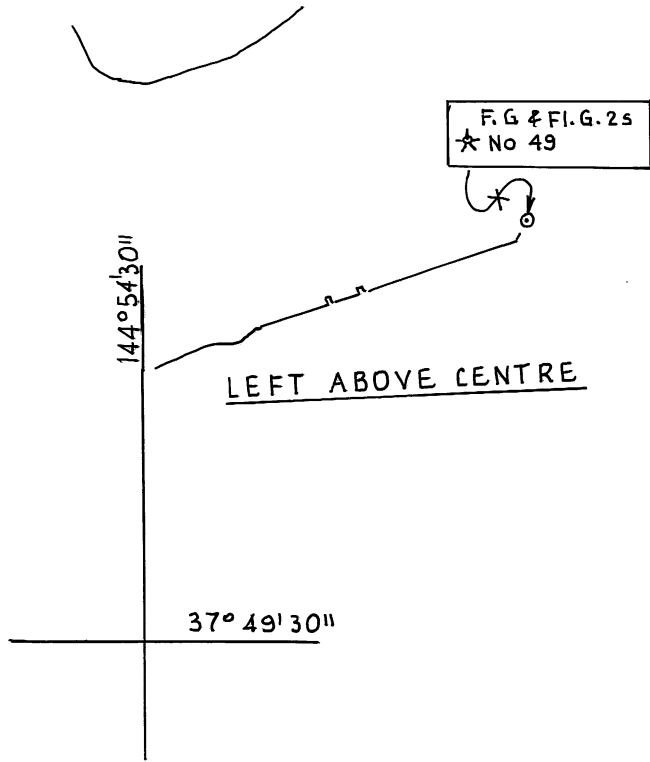
© Commonwealth of Australia 2009



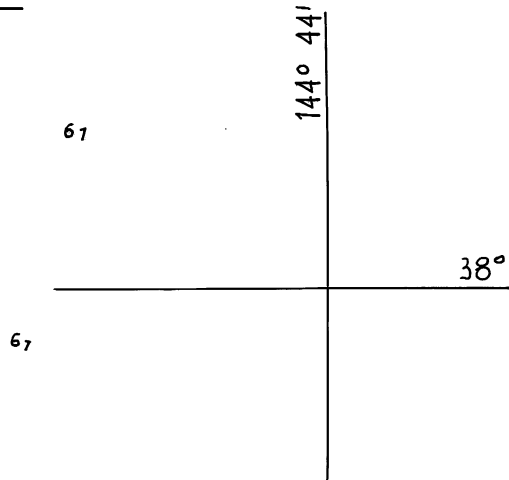
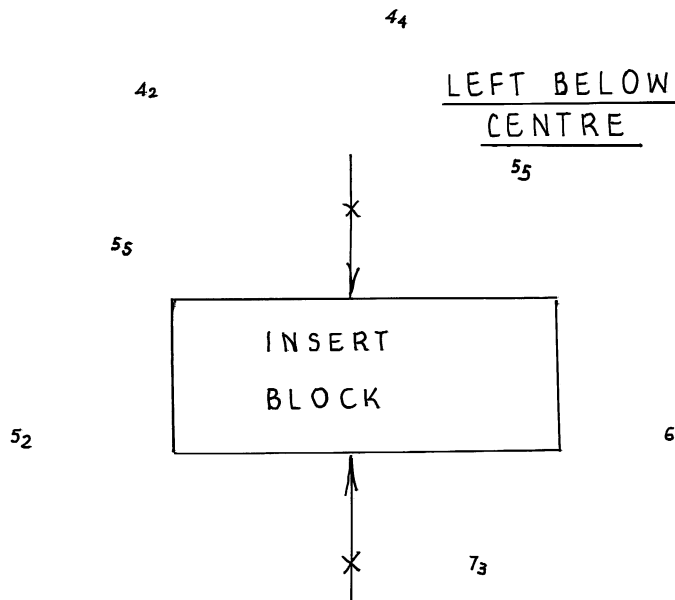
PLAN:
ARDROSSAN HARBOR
APPROACHES



AUS 139



552/2009

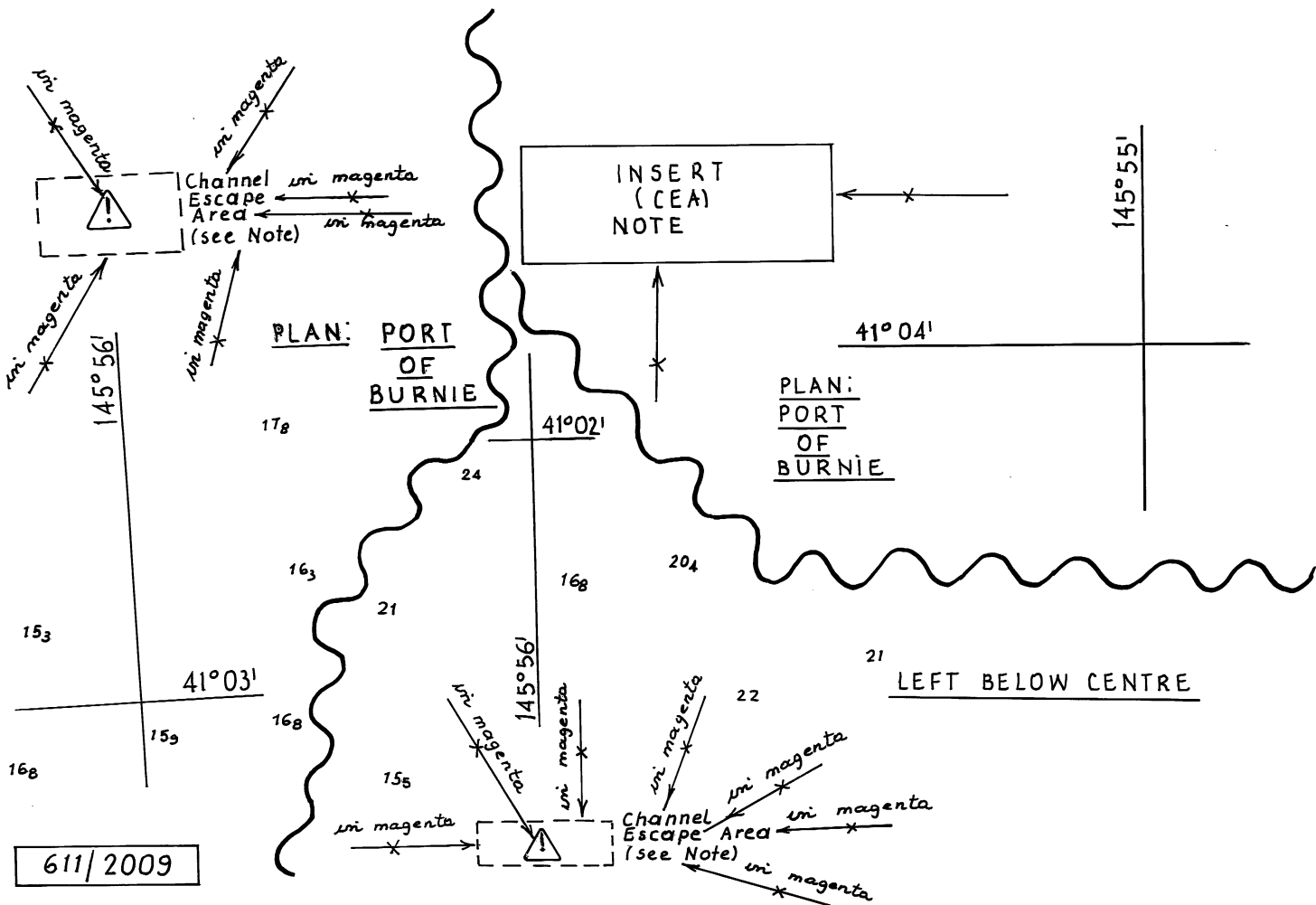


657/2009

882/2009

© Commonwealth of Australia 2009

AUS 155

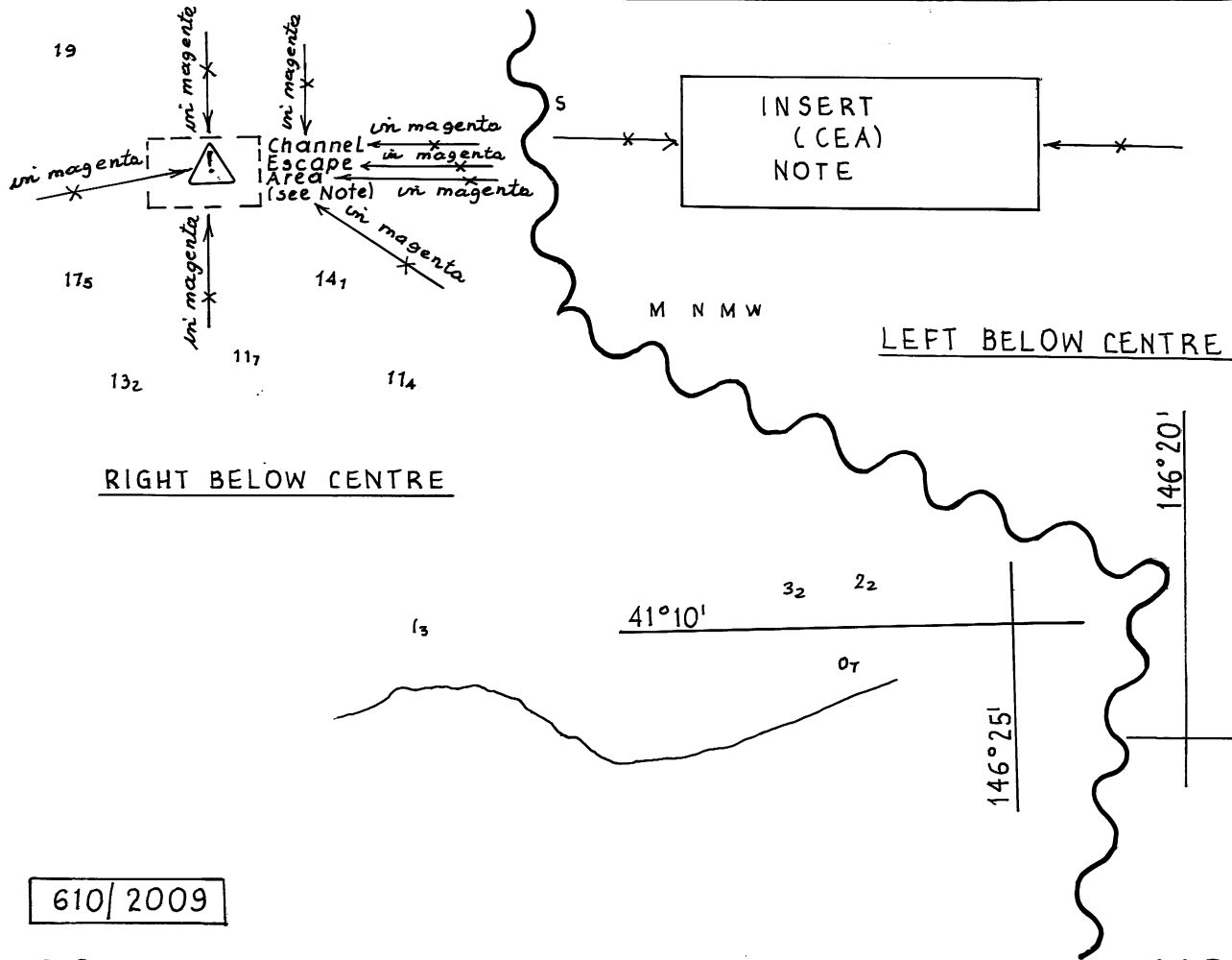


611/2009

881/2009

© Commonwealth of Australia 2009

AUS 163

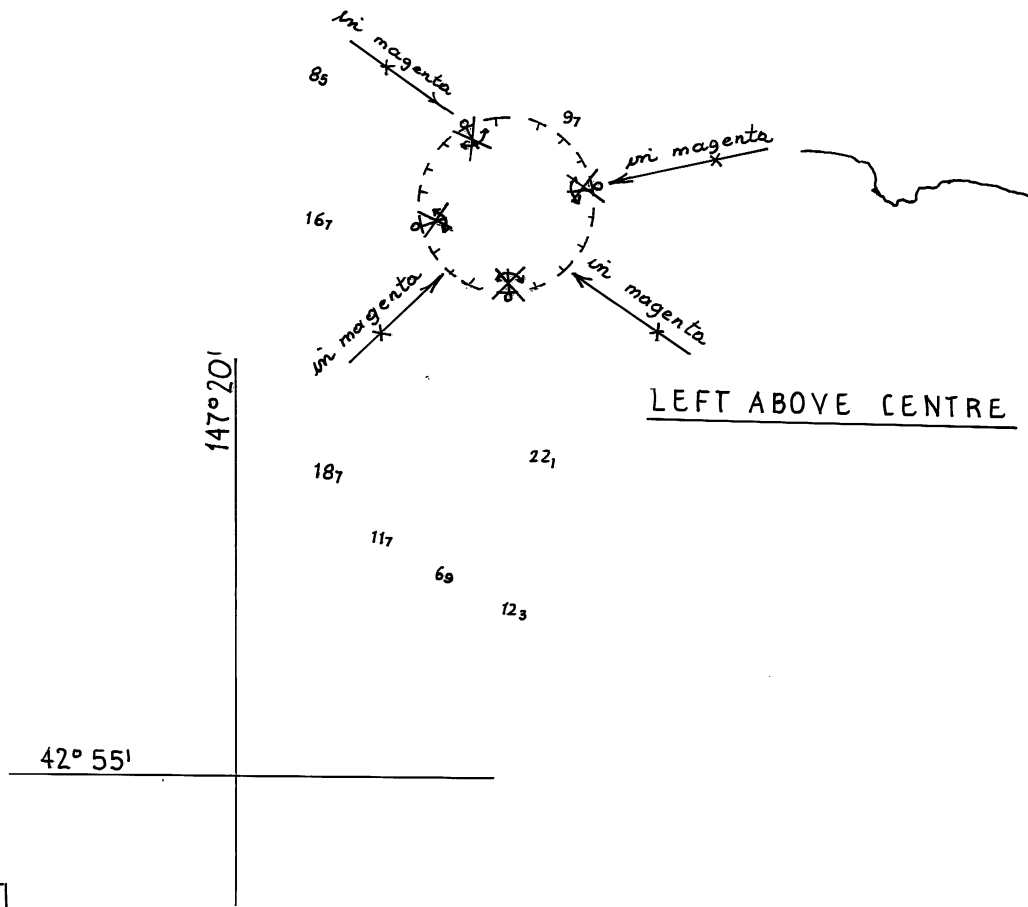


610/2009

880/2009

© Commonwealth of Australia 2009

AUS 164

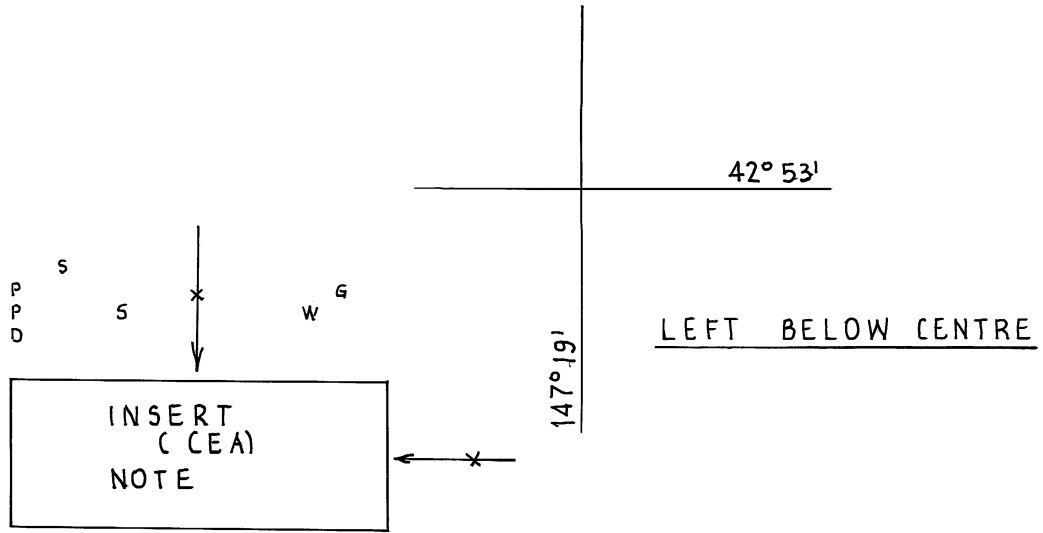


492/2009

878/2009

© Commonwealth of Australia 2009

AUS 171



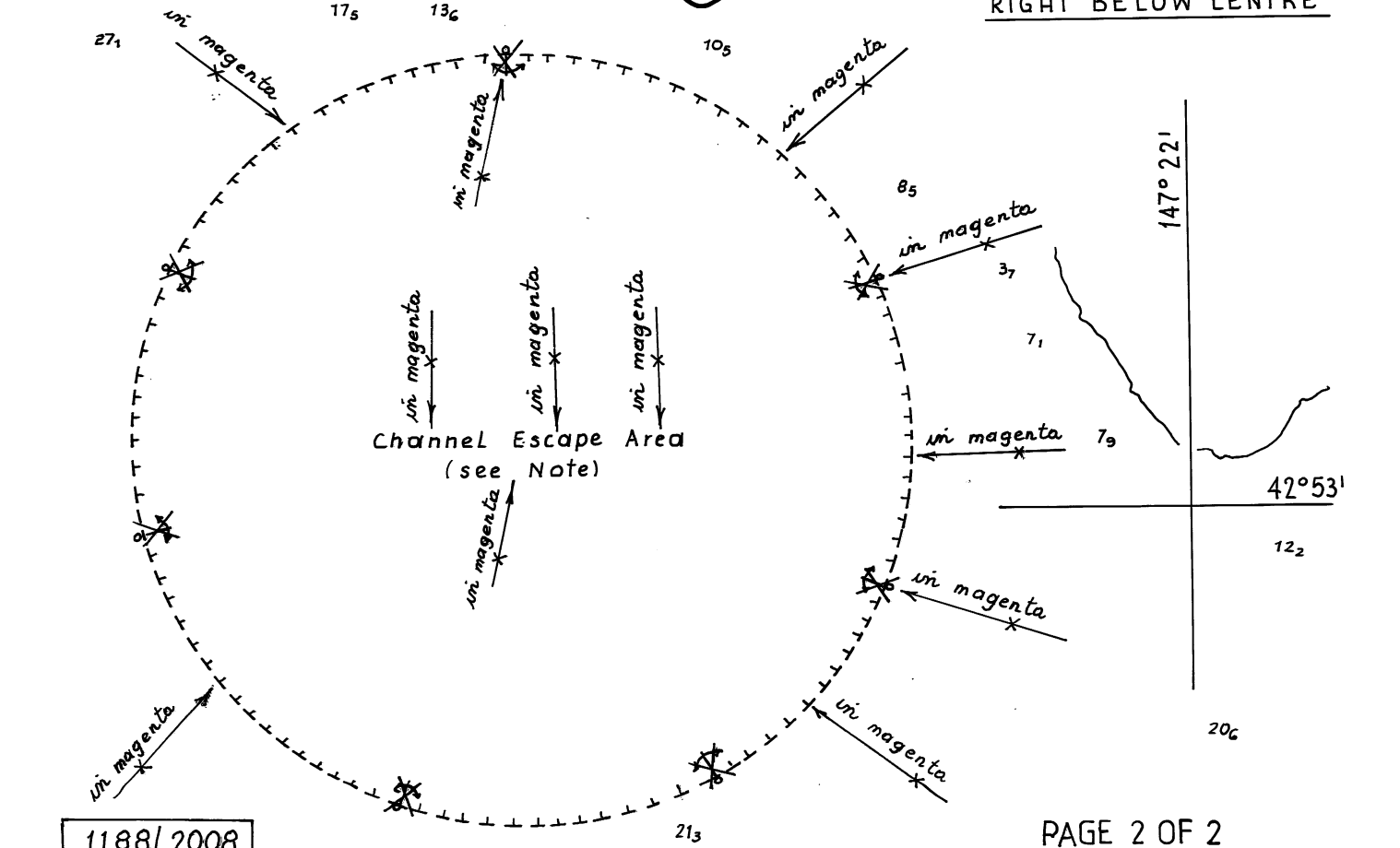
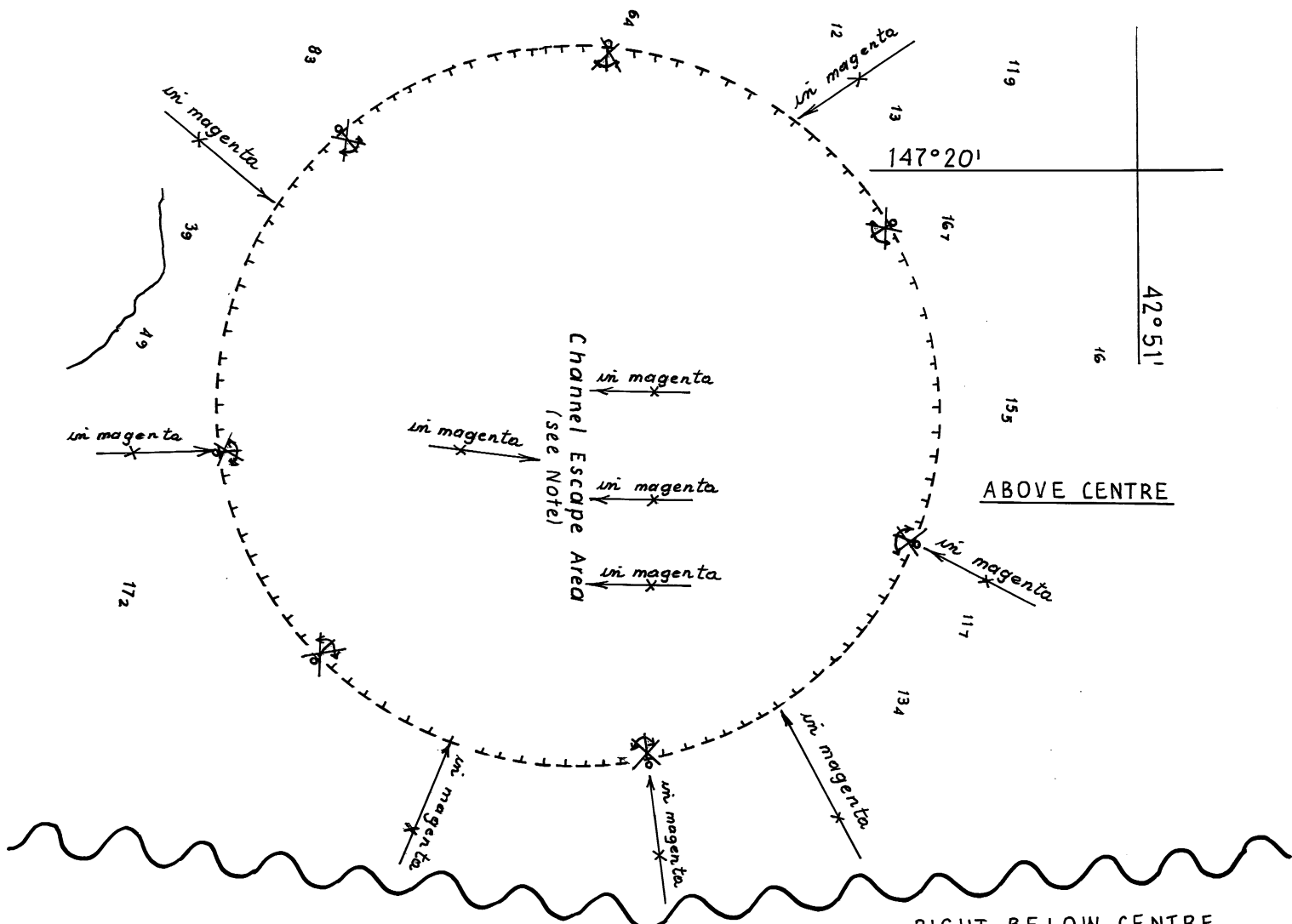
PAGE 1 OF 2

1188/2008

878/2009

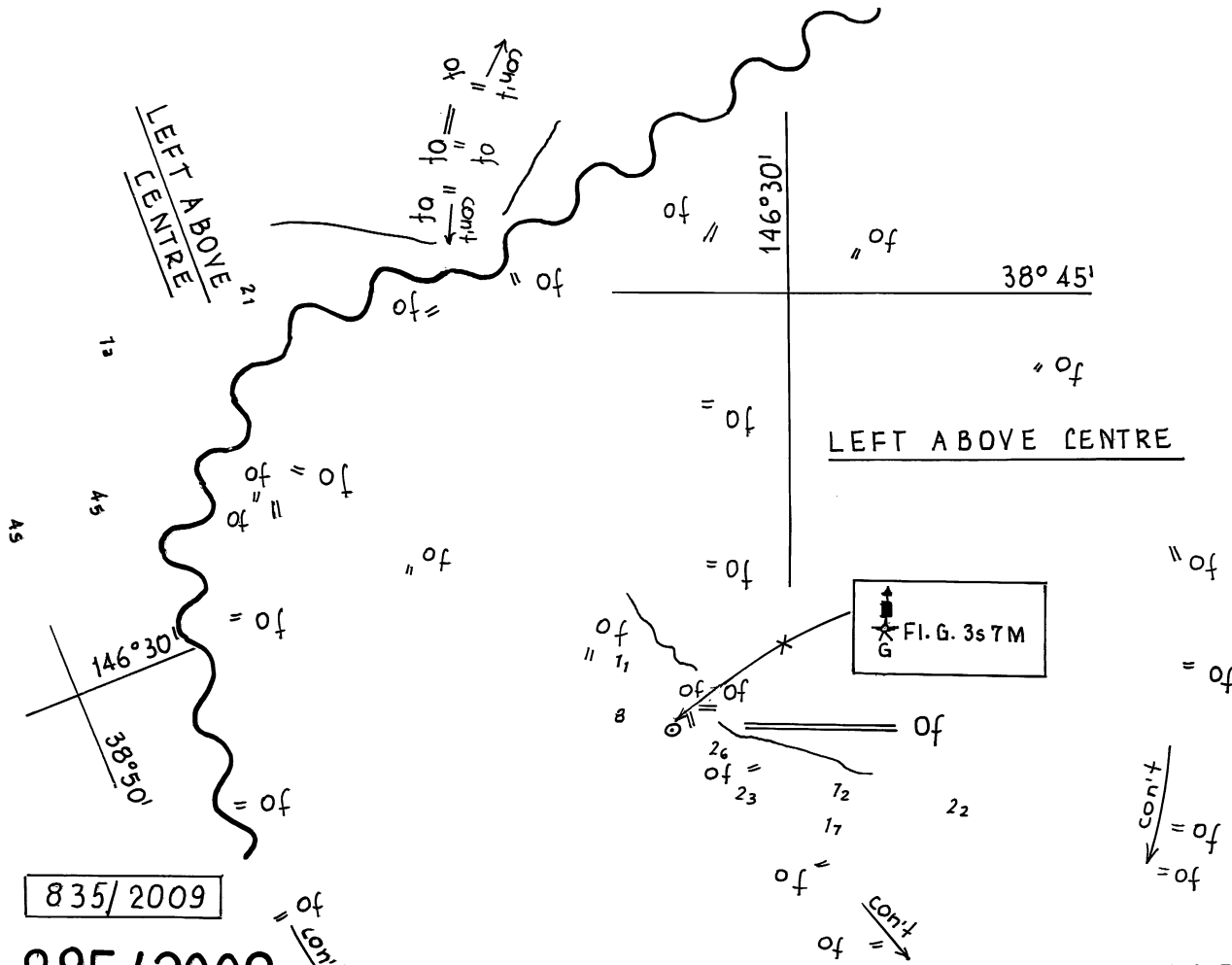
© Commonwealth of Australia 2009

AUS 172



1188/2008

PAGE 2 OF 2

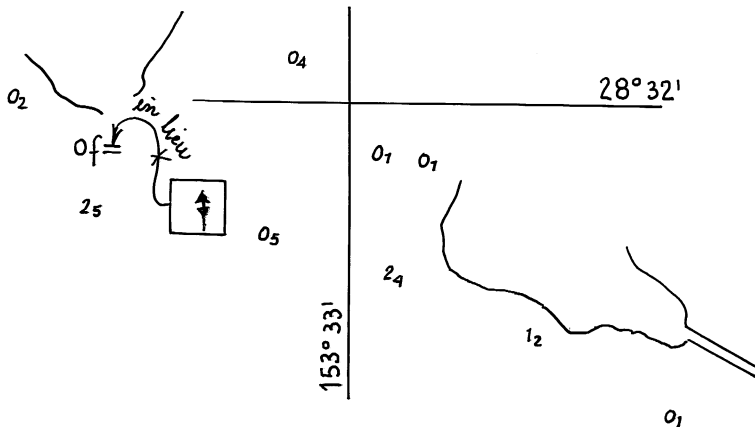


835/2009

885/2009

© Commonwealth of Australia 2009

AUS 181



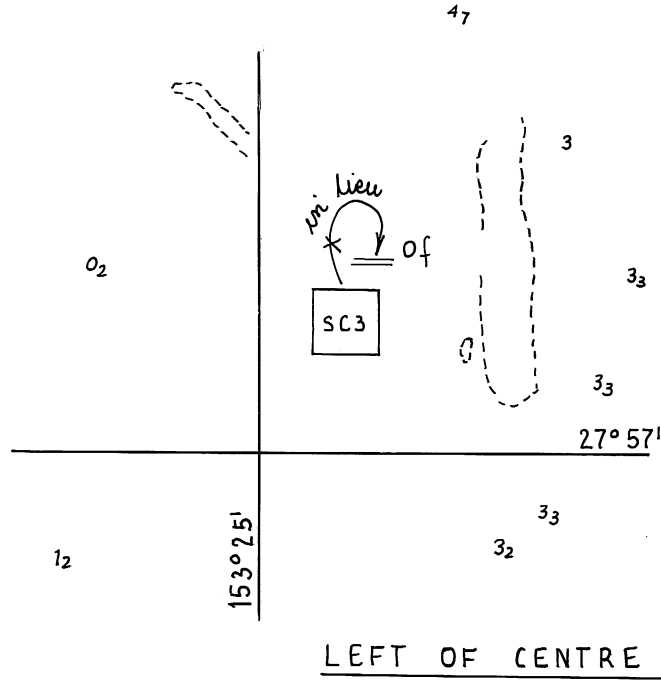
PLAN:
BRUNSWICK RIVER ENTRANCE

748/2009

857/2009

© Commonwealth of Australia 2009

AUS 220

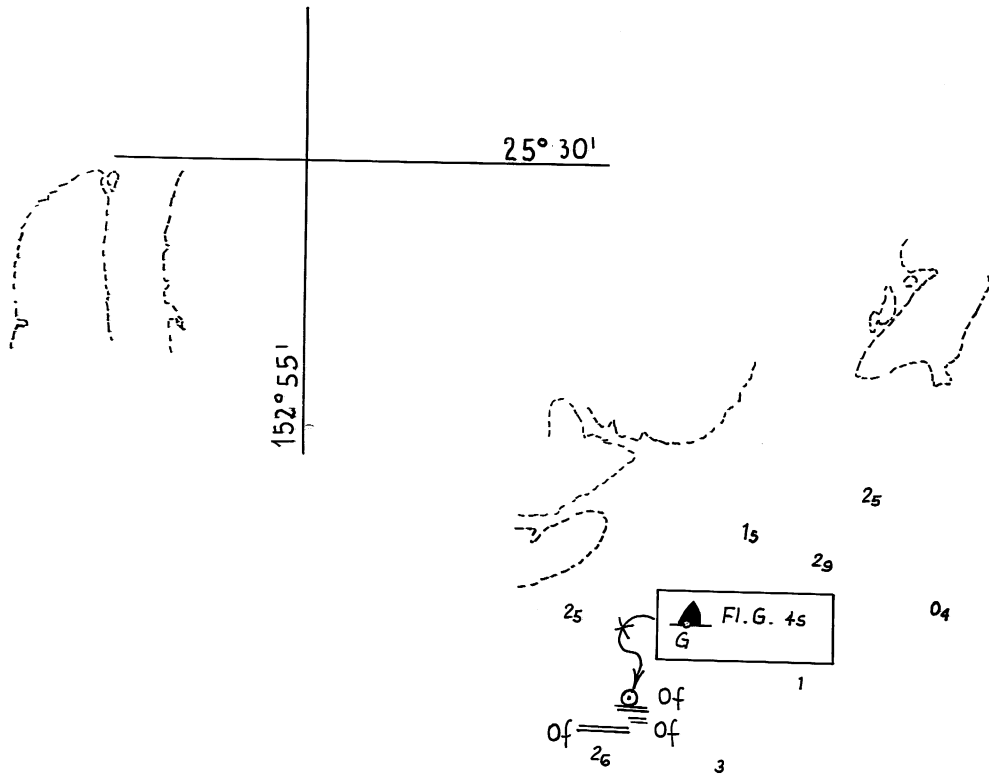


NC 22-05-2009

859/2009

© Commonwealth of Australia 2009

AUS 230

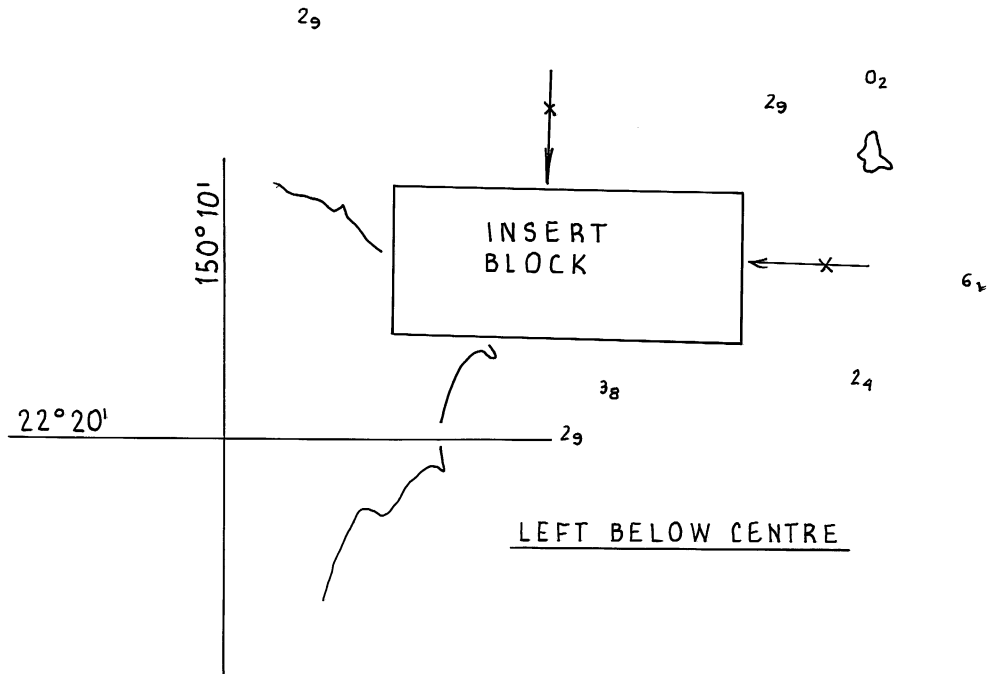


815/2009

860/2009

© Commonwealth of Australia 2009

AUS 240

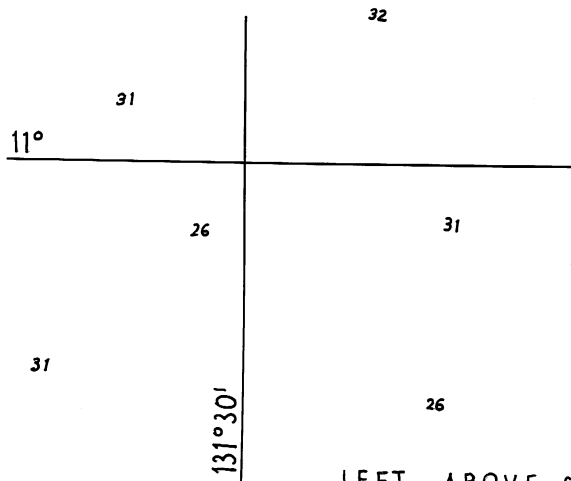


696/2009

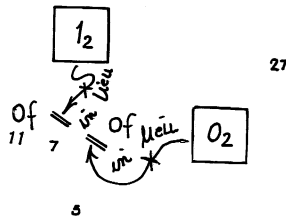
861/2009

© Commonwealth of Australia 2009

AUS 260



LEFT ABOVE CENTRE

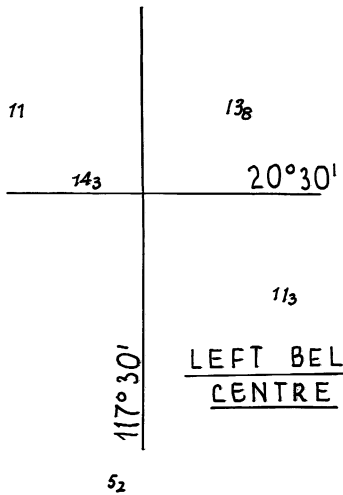


705/2009

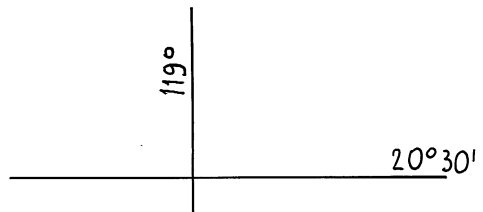
866/2009

© Commonwealth of Australia 2009

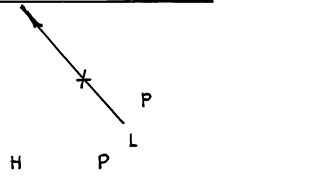
AUS 308



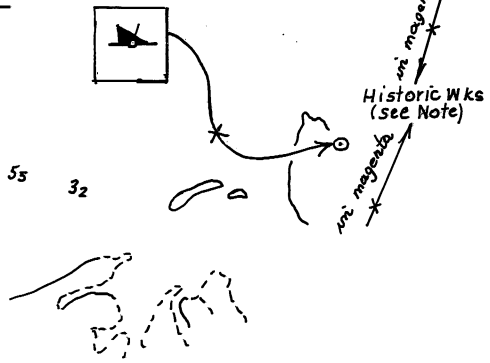
LEFT BELOW
CENTRE



INSERT
(HW)
NOTE



RIGHT BELOW
CENTRE

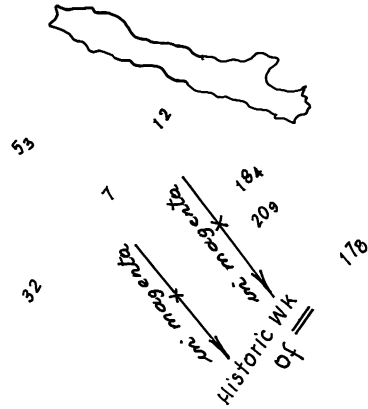
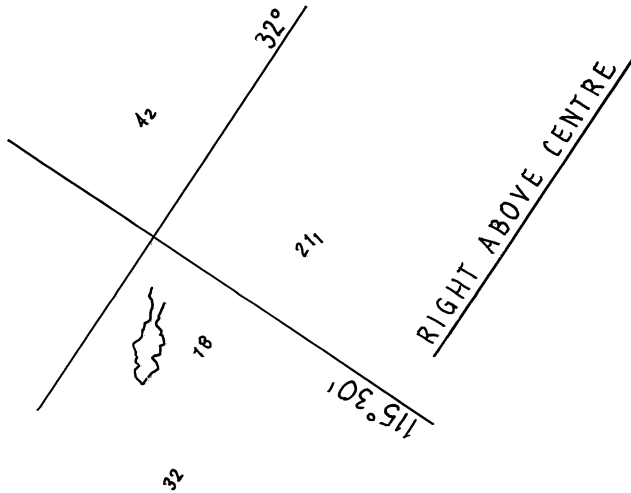


650/2009

870/2009

© Commonwealth of Australia 2009

AUS 326



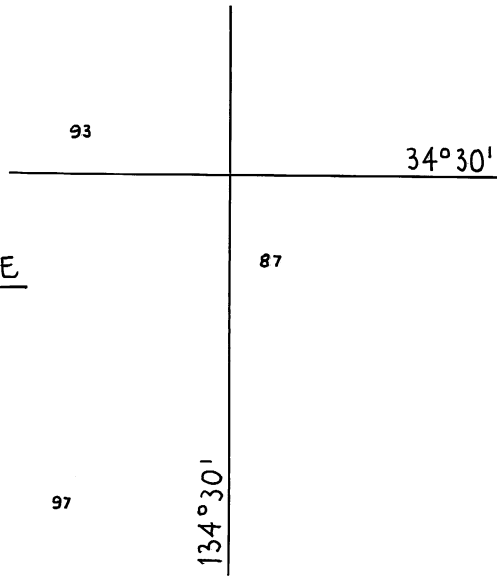
253/2009

872/2009

© Commonwealth of Australia 2009

AUS 334

LEFT BELOW CENTRE

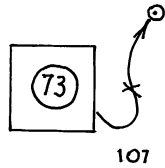


372/2009

876/2009

© Commonwealth of Australia 2009

AUS 342



101

LEFT ABOVE CENTRE

111

112

134° 30'

105

111

120

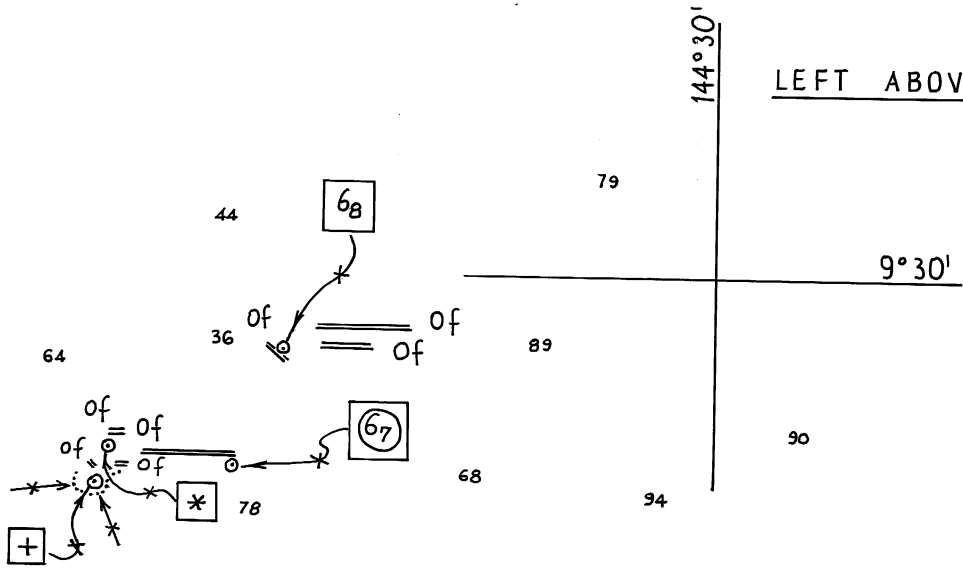
35°

373/2009

876/2009

© Commonwealth of Australia 2009

AUS 343



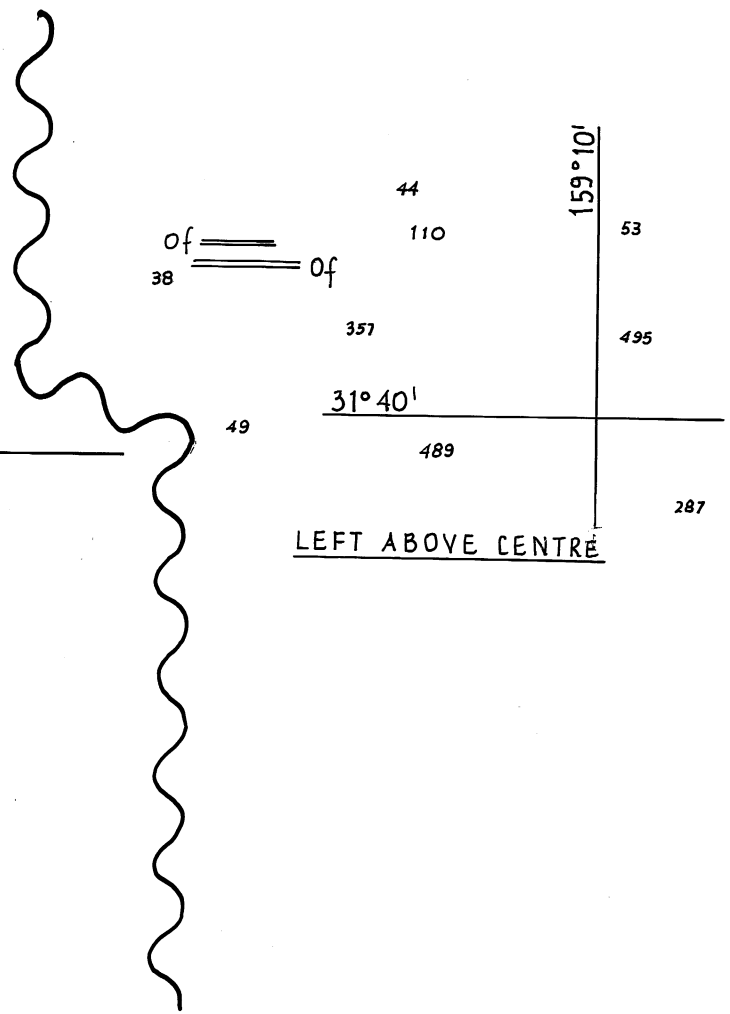
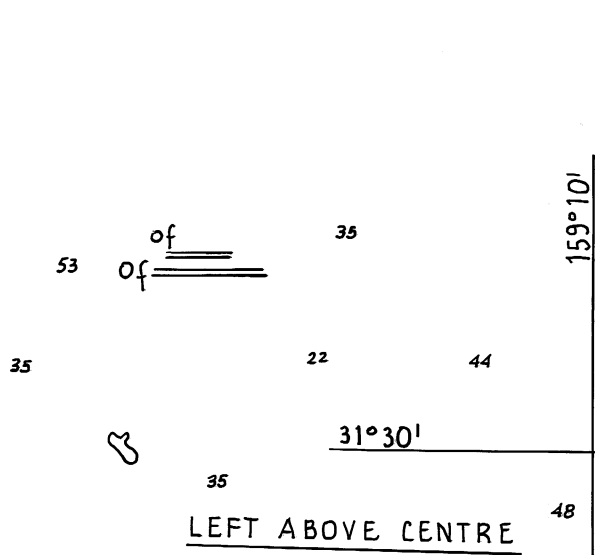
LEFT ABOVE CENTRE

821/2009

863/2009

© Commonwealth of Australia 2009

AUS 377

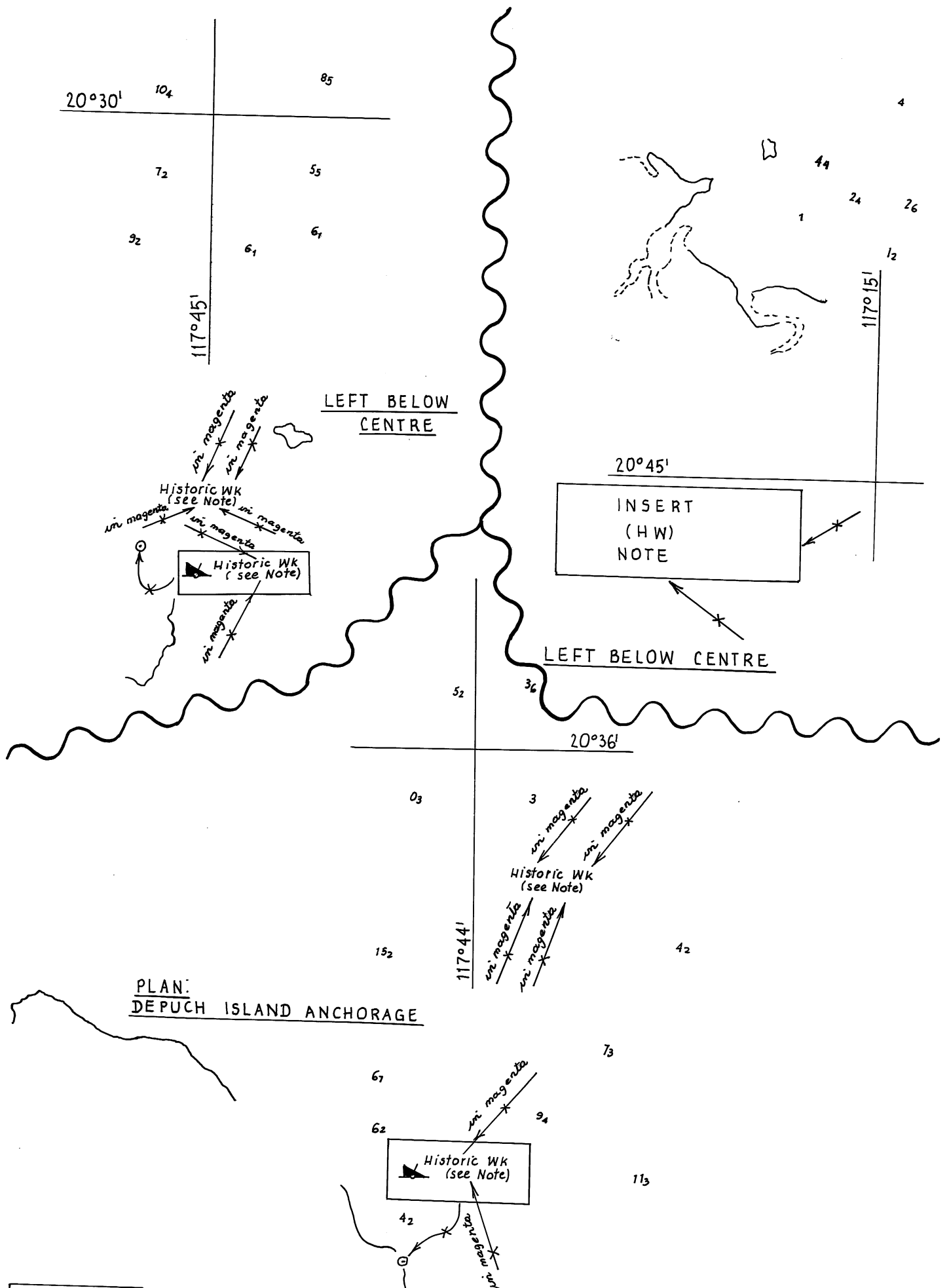


591/2009

855/2009

© Commonwealth of Australia 2009

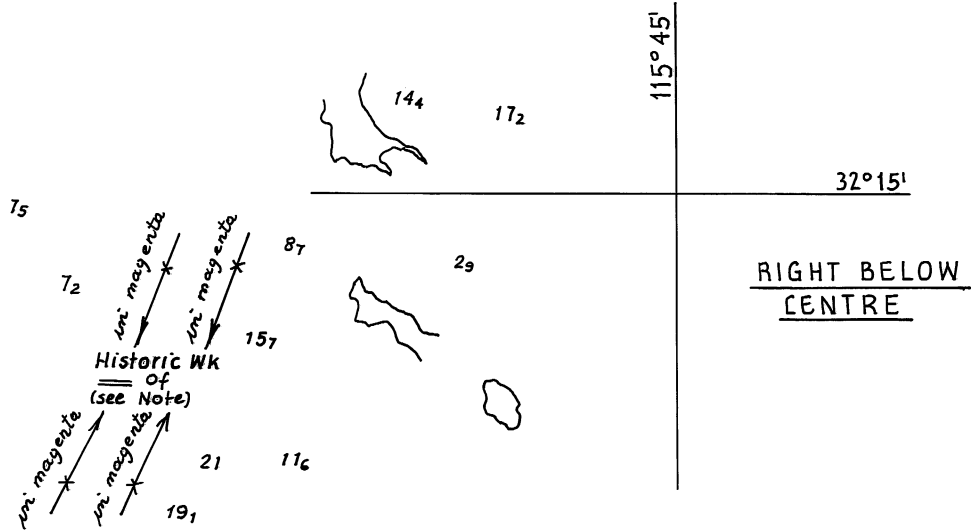
AUS 610



PLAN:
DEPUCH ISLAND ANCHORAGE

828/2009

870/2009

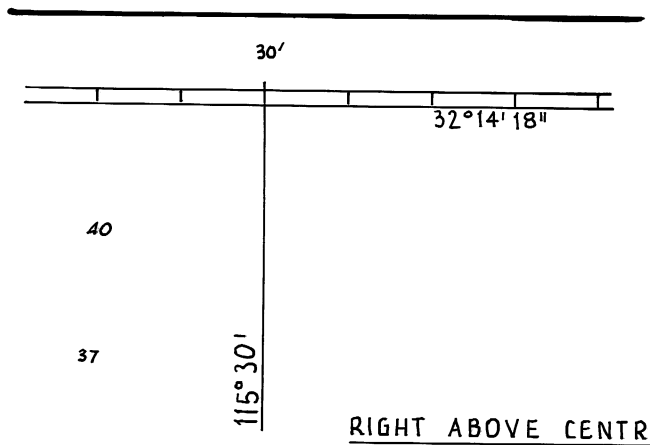


606/2009

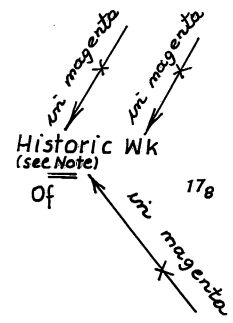
872/2009

© Commonwealth of Australia 2009

AUS 754



31



157



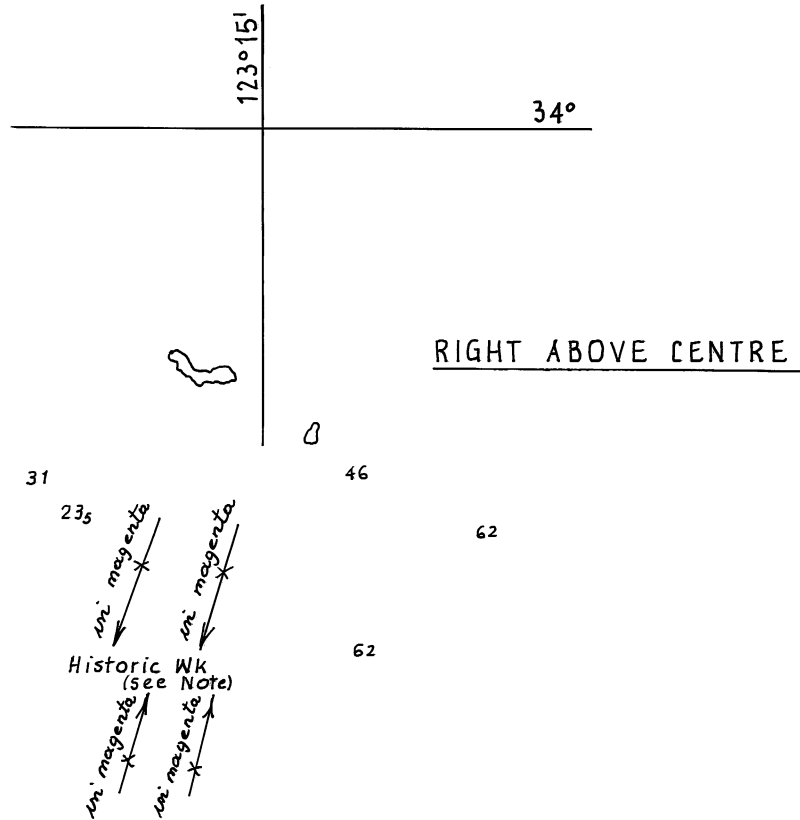
33

NE 16-01-2009

872/2009

© Commonwealth of Australia 2009

AUS 755

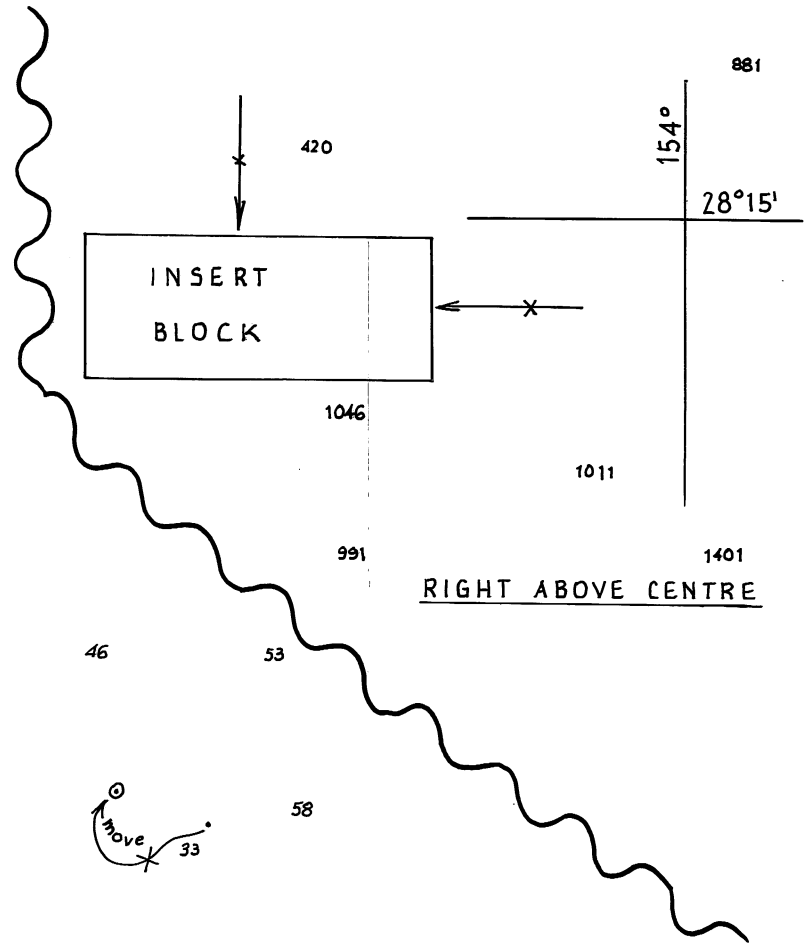
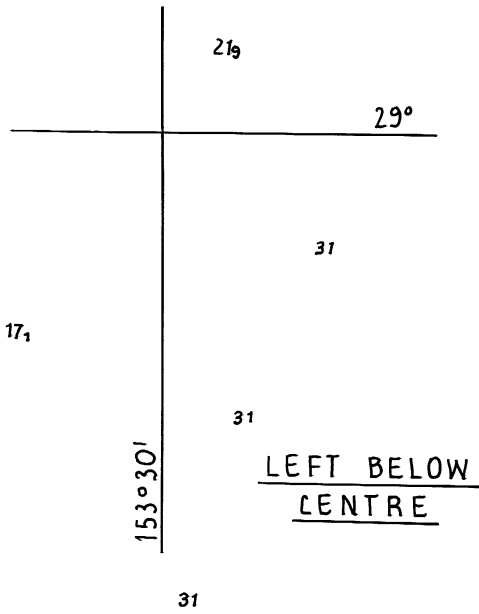


NE 30-1-2009

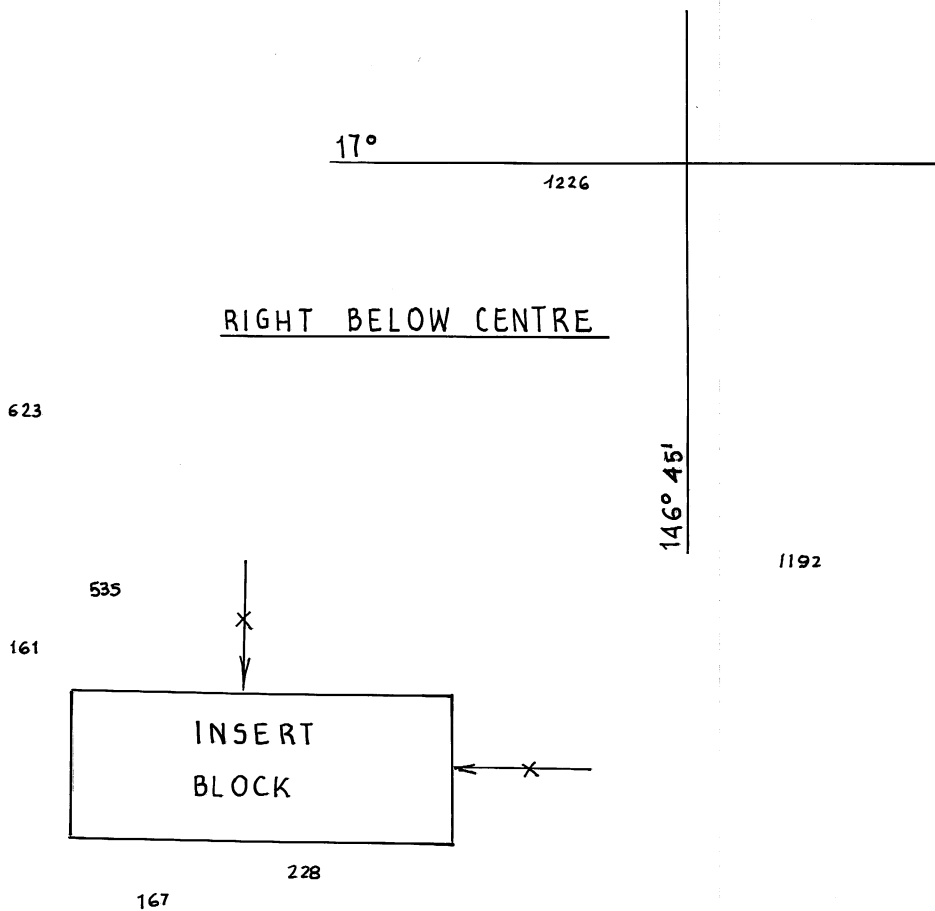
875/2009

© Commonwealth of Australia 2009

AUS 763



811/2009

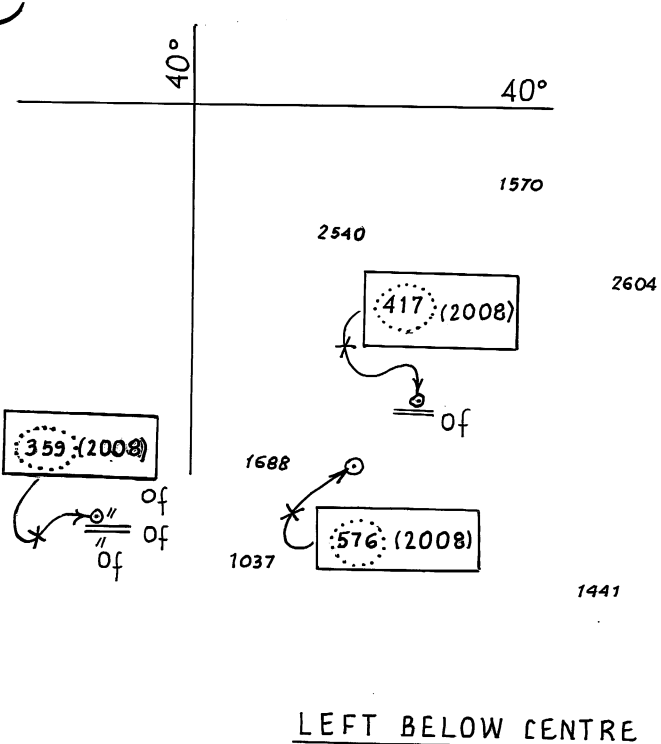
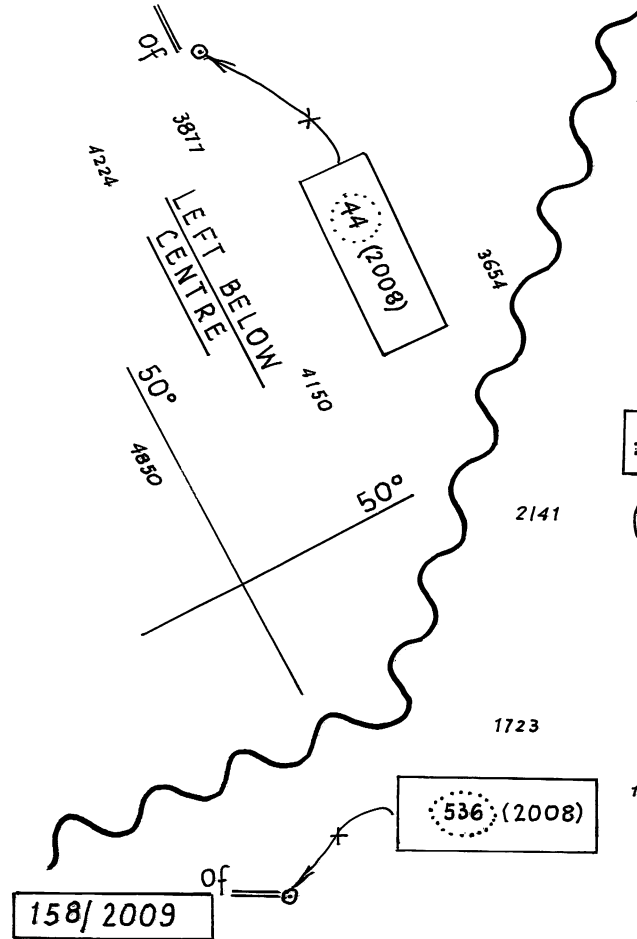


406/2009

862/2009

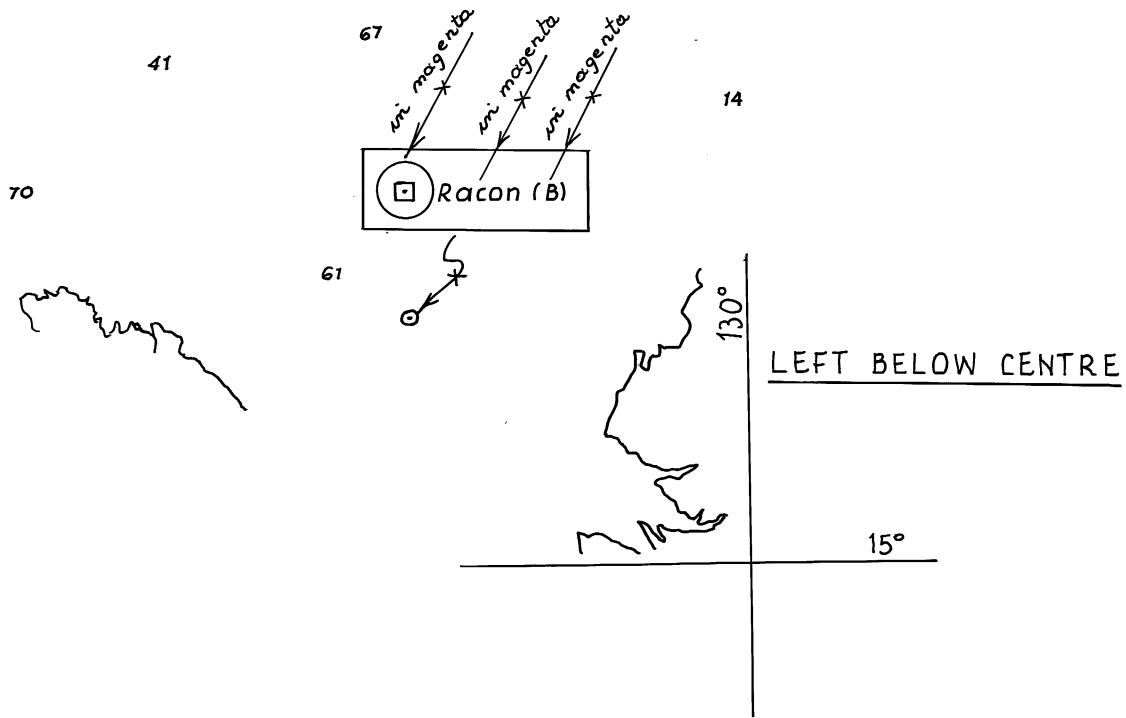
© Commonwealth of Australia 2009

AUS 830



873/2009

INT 70
AUS4070



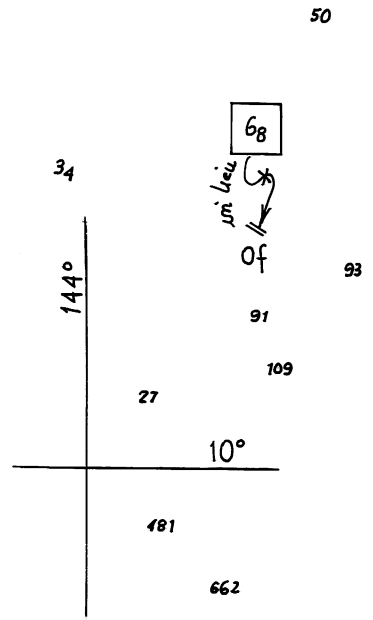
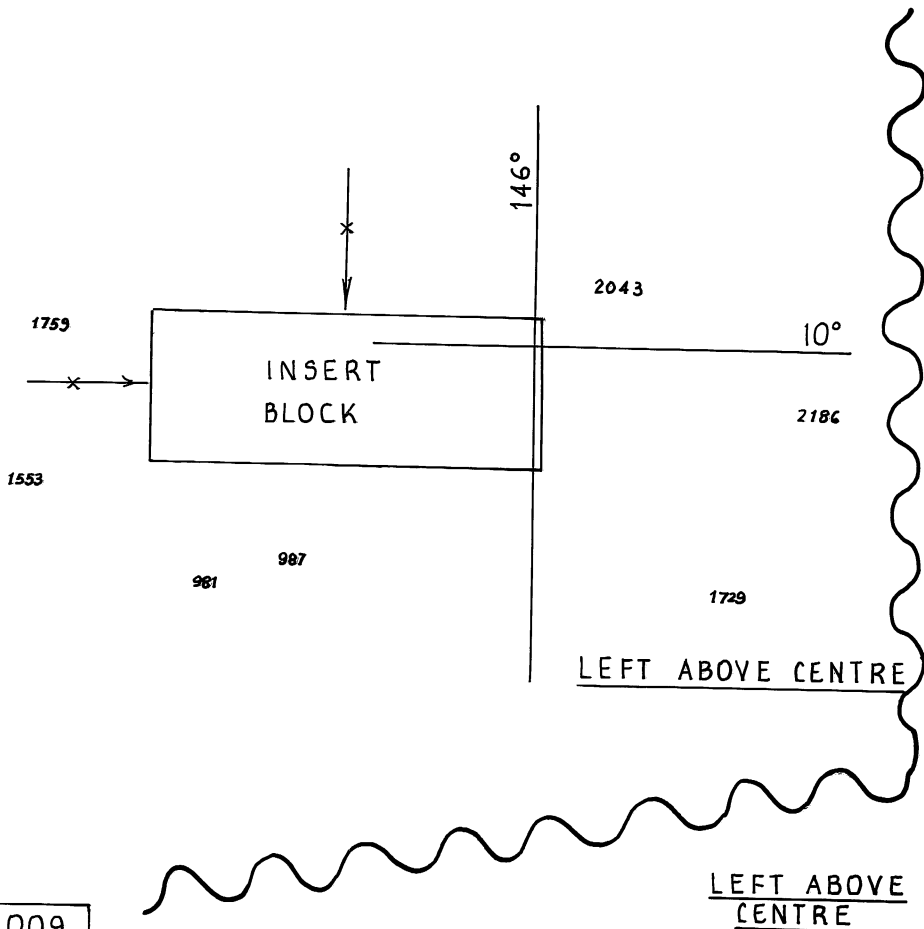
365/2009

868/2009

© Commonwealth of Australia 2009

INT 603

AUS4603

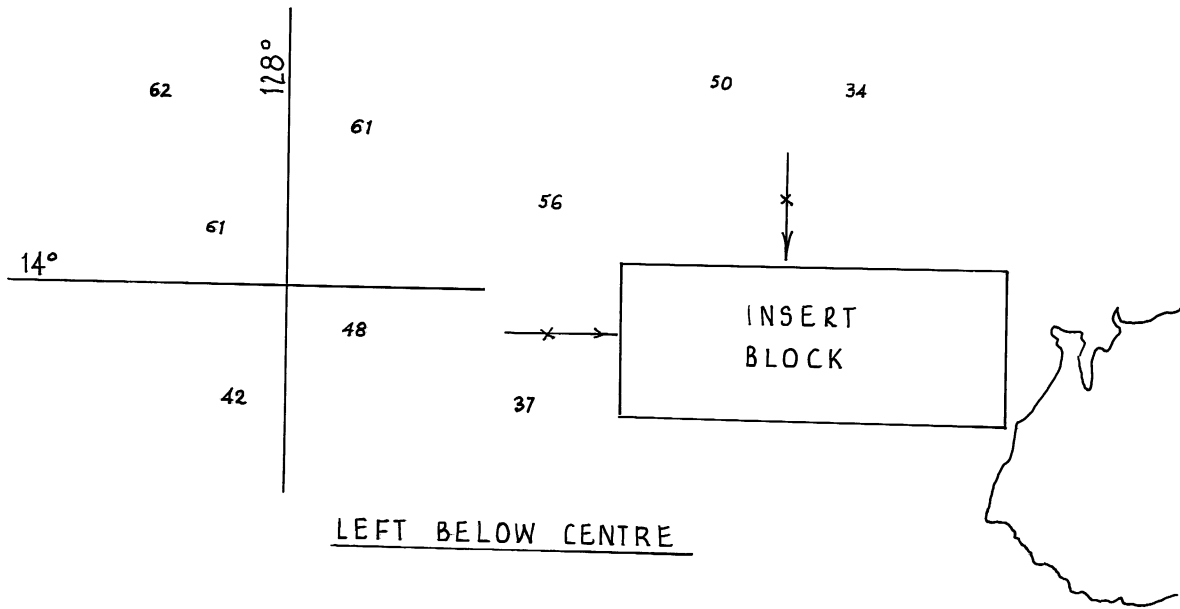


820/2009

863,864/2009

© Commonwealth of Australia 2009

INT 620
AUS 4620



648/2009

868/2009

© Commonwealth of Australia 2009

INT 721
AUS4721