

# AMENDMENTS TO ADMIRALTY LIST OF LIGHTS AND FOG SIGNALS

Vol K Edition 2009/10. Weekly Edition No. 50, Dated 10 December 2009.

Last Amendment: Weekly Edition No. 49, dated 03 December 2009.

<b>K1147</b>	Brondong Lamongan (I)	6 52-68 S 112 16-12 E	Fl W 5s	14	12 White pipe beacon 12	<i>fl 0-5</i>	
*	*	*	*	*	*	*	*
<b>K1147-2</b>	Brondong Lamongan (I)	6 52-27 S 112 15-83 E	Fl G 5s	9	6 Green $\Delta$ on green pipe beacon 5	<i>fl 0-5</i>	
*	*	*	*	*	*	*	*
<b>K1147-3</b>	Brondong Lamongan (I)	6 52-24 S 112 15-93 E	Fl R 4s	9	6 Red $\square$ on red pipe beacon 6	<i>fl 0-4</i>	
*	*	*	*	*	*	*	*
<b>K1221</b>	- Kalbut Situbiondo (I)	7 37-53 S 114 00-76 E	Fl W 5s	13	12 White pipe beacon 13	<i>fl 0-5</i>	
*	*	*	*	*	*	*	*
<b>K1224-9</b>	- Tanglok Sampang (I)	7 13-17 S 113 15-80 E	Fl W 5s	15	12 White pipe beacon 14	<i>fl 0-5</i>	
*	*	*	*	*	*	*	*
<b>K1225-8</b>	- Brantah Pamekasan (I)	7 13-47 S 113 26-91 E	Fl W 5s	15	12 White pipe beacon 14	<i>fl 0-5</i>	
*	*	*	*	*	*	*	*
<b>K1238-2</b>	- Pulau Puteran. NW (I)	7 03-37 S 113 56-87 E	Fl Y 5s	12	11 Yellow $\times$ on yellow pipe beacon 12	<i>fl 0-5</i>	
*	*	*	*	*	*	*	*
<b>K1238-3</b>	- Dungkek Sumenep (I)	6 58-80 S 114 05-10 E	Fl W 5s	13	12 White pipe beacon 12	<i>fl 0-5</i>	
*	*	*	*	*	*	*	*
<b>K1241</b>	- Gayam (I)	7 09-95 S 114 19-63 E	Fl W 5s	15	12 White pipe beacon 12	<i>fl 0-5</i>	
*	*	*	*	*	*	*	*
<b>K1243-6</b>	- Telaga Biru Bangkalan (I)	6 53-26 S 113 05-04 E	Fl W 5s	14	12 White pipe beacon 14	<i>fl 0-5</i>	
*	*	*	*	*	*	*	*
<b>K1244-95</b>	- Tg Tinggi (I)	6 50-47 S 115 13-73 E	Fl W 5s	16	12 White pipe beacon 14	<i>fl 0-5</i>	
*	*	*	*	*	*	*	*
<b>K1248</b>	Pulau Sapeken (I)	7 00-50 S 115 42-24 E	Fl W 5s	16	12 White pipe beacon 12	<i>fl 0-5</i>	
*	*	*	*	*	*	*	*
<b>K1258-16</b>	Banyuwangi (I)	8 12-42 S 114 23-09 E	Fl W 5s	13	12 White pipe beacon 12	<i>fl 0-5</i>	
*	*	*	*	*	*	*	*
<b>K1424-7</b>	Pulau Masalembo Besar	5 34-40 S 114 24-87 E	Fl W 5s	24	14 White metal framework structure 20	<i>fl 0-5</i>	
*	*	*	*	*	*	*	*
<b>K1635</b>	- Blacktip	13 53-69 S 128 29-05 E	Mo(U)W 15s	..	10 Platform		
	--	..	Racon	..	.. .. *		ALRS Vol 2 Station 87040
<b>K1687-73</b>	- (COM)	19 59-78 S 115 22-09 E	Lit	..	.. Platform		<b>P (2009)</b>
*	*	*	*	*	*	*	*
<b>K2707-992</b>	Remove from list						
<b>K2710-94</b>	- Off Point Frederick	33 27-16 S 151 20-37 E *	Q(6)+LFl W 15s	..	.. $\nabla$ black beacon, yellow top		*
<b>K3504</b>	- Gazelle Peninsula. Cape Gazelle	4 19-37 S 152 23-78 E	Fl(2)W 6s	5	10 White GRP hut 2	<i>fl 0-3, ec 1, fl 0-3, ec 4-4</i>	*
<b>K3536-4</b>	- Port of Burnie. Island Breakwater. SE end	41 03-08 S 145 55-28 E *	Fl G 3s	16	5 Metal tower 8	Neon	
<b>K3536-6</b>	- Port of Burnie. Island Breakwater. NW end	41 02-91 S 145 55-01 E	Oc W 5s	16	6 Metal tower 8	Neon	
<b>K5006-6</b>	Remove from list						

# AMENDMENTS TO ADMIRALTY LIST OF RADIO SIGNALS

Weekly Edition No. 50 dated 10 December 2009

The **Admiralty List of Radio Signals diagrams** included in the paper version of the weekly Notice to Mariners (Section VI) are printed in black and white. If required, a colour version of these diagrams can be downloaded from the UKHO website. To obtain a colour version of these diagrams go to: [www.ukho.gov.uk](http://www.ukho.gov.uk) - select **PRODUCTS AND SERVICES** - select **Maritime Safety Info** - select **Visit NMs page and Download NMs** - select **Weekly** - select **Year** - select **Week** - go to **Selected Week Content** - select **File** (for example: NP286(1)-WK23-09-PAGE211\_Week23\_2009.pdf)

## VOLUME 1, PART 2, NP 281(2), 2009/10





Published Wk 29/09

(Last Amendments: Weekly Edition No. 49 dated 3 December 2009)

### MARITIME RADIO STATIONS

**PAGE 235, SINGAPORE, before SINGAPORE PORT OPERATIONS CONTROL entry.**

Insert new entry:

MARITIME TELEMEDICAL ASSISTANCE SERVICES (TMAS)	
Usual name of centre	Singapore General Hospital.
Communications	Address: Outram Road, Singapore 169608. Singapore Maritime and Port Authority (MRCC Singapore) MMSI 005630002
 +65 62223322 (General enquiries)	 +65 62249221
Associated MRCC or JRCC	Singapore Maritime and Port Authority (MRCC Singapore)
 Singapore Maritime and Port Authority (MRCC Singapore) +65 62265539 & 63252493	 Singapore Maritime and Port Authority (MRCC Singapore) +65 62273952
Telex: RS +87 20021	E-MAIL: <a href="mailto:pocc@mpa.gov.sg">pocc@mpa.gov.sg</a>
Consultation Languages	English
Remarks	Attention is drawn to the International Code of Signals, Medical Section.

(former amendment 44/09)  
[IMO \(RSDRA2009000169634\) 50/09](#)

## VOLUME 2, NP 282, 2009/10

Published Wk 10/09

(Last Amendments: Weekly Edition No. 49 dated 3 December 2009)

### RADAR BEACONS

**PAGE 56, TUNISIA.**

**71940 Ecueils des Sorelles Lt Buoy.**

Delete entry

[Tunisian Light List Corrections 16/09 \(RSDRA2009000127523\) 50/09](#)

**PAGE 86, CHINA.**

**81708 Jintang Great Bridge.**

Delete entry

(former amendment 10/09)  
[Chinese Notice 45/1687/09 \(RSDRA2009000173107\) 50/09](#)

**PAGE 86, CHINA.**

Insert:

**Jintang Daqiao Lt No 123 Racon** 30°03'·66N 121°48'·28E **81709**

Q

[Chinese Notice 45/1686/09 \(RSDRA2009000173106\) 50/09](#)

**PAGE 86, CHINA.**

Insert:

**Xihoumen Daqiao Opening Lt No 3 Racon** 30°03'·85N 121°55'·12E **81715**  
O

[Chinese Notice 45/1685/09 \(RSDRA2009000173105\) 50/09](#)

**PAGE 93, CHINA.**

**82119 Tianjin Xingang, Dagusha Hangdao Lt Buoy No 232.**

Delete entry

[Chinese List of Lights G101 \(2009 Edition\) \(RSDRA2009000166150\) 50/09](#)

**PAGE 109, INDONESIA (Sulawesi).**

Insert:

**Tanjung Rangasa Lt Racon** 3°33'·86S 118°55'·61E **86635**

(Reported inoperative)

[Hydro-Oceanographic Office, Indonesian Navy \(RSDRA2009000167312\) 50/09](#)

## VOLUME 3, PART 2, NP 283(2), 2009/10

Published Wk 5/09  
(Last Amendments: Weekly Edition No. 47 dated 19 November 2009)

### NAVTEX

#### PAGE 38, diagram X11, NAVTEX - MSI BROADCASTS, South America - Atlantic Ocean.

Delete diagram and replace by diagram on page 6.6.

Haute Autorité chargée de la Coordination de la Sécurité maritime, de la Sûreté maritime et de la Protection de l'Environnement marin (HASSMAR)  
(RSDRA2009000169633) 50/09

## VOLUME 5, NP 285, 2009/10

Published Wk 23/09  
(Last Amendments: Weekly Edition No. 49 dated 3 December 2009)

### CHAPTER 2: COMMUNICATIONS SYSTEMS FOR USE IN THE GLOBAL SYSTEM

#### PAGE 30, POINTS OF CONTACT FOR COSPAS-SARSAT 406 MHz BEACON REGISTRATION, after row 12, Saudi Arabia [403].

Insert new entry:

<b>Senegal</b> <b>[663]</b>	ARTP Sénégal Résidence IMHOPTER, Liberté % Extension VDN BP% 14130 Dakar-Peytavin	+221 33 8690369	AFTN GOOVYCYX	+221 33 8690370
		contact@artp.sn (Office hours only)		

Haute Autorité chargée de la Coordination de la Sécurité maritime, de la Sûreté maritime et de la Protection de l'Environnement marin (HASSMAR)  
(RSDRA2009000169633) 50/09

### CHAPTER 9: VHF DSC, LIST OF COAST STATIONS FOR SEA AREA A1

#### PAGE 126, after Saudi Arabia (Red Sea Coast) section.

Insert new entry:

#### Senegal

MRCC Dakar	006630005	14°39'N 17°28'W	30	Operational (MRCC Dakar)
Remotely controlled stations:-				
Cayar	006630004	14°54'N 17°07'W	30	
Fass Boye	006630003	15°15'N 16°50'W	30	
Joal	006630007	14°09'N 16°49'W	30	
Saint-Louis	006630002	16°02'N 16°30'W	30	
Cap Skirring	006630008	12°23'N 16°44'W	30	Planned 2010
Kafountine	006630006	12°56'N 16°45'W	30	Planned 2010

Haute Autorité chargée de la Coordination de la Sécurité maritime, de la Sûreté maritime et de la Protection de l'Environnement marin (HASSMAR)  
(RSDRA2009000169633) 50/09

### CHAPTER 10: MF DSC, LIST OF COAST STATIONS FOR SEA AREA A2

#### PAGE 145, after Saudi Arabia (Red Sea Coast) section.

Insert new entry:

#### Senegal

MRCC Dakar	006630005	14°39'N 17°28'W	200	Operational (MRCC Dakar)
------------	-----------	-----------------	-----	--------------------------

Haute Autorité chargée de la Coordination de la Sécurité maritime, de la Sûreté maritime et de la Protection de l'Environnement marin (HASSMAR)  
(RSDRA2009000169633) 50/09

#### PAGE 155, diagram R4-A, NORTH ATLANTIC - EAST, Digital Selective Calling (DSC), Limits of Sea Areas.

Delete diagram and replace by diagram on page 6.8.

Haute Autorité chargée de la Coordination de la Sécurité maritime, de la Sûreté maritime et de la Protection de l'Environnement marin (HASSMAR)  
(RSDRA2009000169633) 50/09

#### PAGE 161, diagram R9-A, SOUTH ATLANTIC - WEST, Digital Selective Calling (DSC), Limits of Sea Areas.

Delete diagram and replace by diagram on page 6.9.

Haute Autorité chargée de la Coordination de la Sécurité maritime, de la Sûreté maritime et de la Protection de l'Environnement marin (HASSMAR)  
(RSDRA2009000169633) 50/09

## CHAPTER 13: MARITIME SAFETY INFORMATION

PAGE 207, NAVAREA CO-ORDINATORS, NAVAREA II (France), National Co-ordinators table.

Delete and replace by:

### National Co-ordinators

COUNTRY	TELEPHONE	FACSIMILE	E-MAIL	OTHER
Benin	+229 21 315280	+229 21 312891	pac@leland.bj	
Cameroon	+237 33420133	+237 33426797	portdouala@iccnet2000.com	
Cape Verde	+238 2324342	+238 2324343	dgmp@mail.cvtelecom.cv	
Congo	+242 940052	+242 942042	papu@compuserve.com	
Congo (Dem Rep)	+243 992710		ministranscoms@raga.net	
France (French coast in Navarea II)	+33 298 220619	+33 298 377968	infonaut.ops.ceclant@marine. defense.gouv.fr	www.premar-atlantique.gouv.fr
Gabon	+241 762315	+241 764833		
Gambia, The	+220 227266	+220 227268	info@gamport.gm	
Ghana	+233 2212631	+233 2212812	tema@ghanaports.net	
Guinea	+224 30412728	+224 30412604	pac@eti.bull.net	
Guinea Bissau	+245 201984	+245 201984	capitania_bissau@yahoo.com	
Ivory Coast	+225 21275850	+225 21270677	info@paa-ci.org	
Liberia	+231 227490	+231 226281		
Mauritania	+222 5257893	+222 5256104	dmm.dir@peches.gov.mr	
Morocco	+212 37704790	+212 37704607		
Nigeria	+234 15875715	+234 12632776	nnho@linkserve.com	
Portugal	+351 210 943000	+351 210 943299	navegacao@hidrografico.pt	
Senegal	+221 338220556	+221 338233606	pharbal@sentoo.sn	
Sierra Leone	+232 22 226480	+232 22 226443	sierraleoneports@yahoo.com	
Spain	+34 956 599395	+34 956 599396	ihmesp@fn.mde.es	
Togo (base marine)	+228 2270517	+228 2710110	base.marine@yahoo.com	

Service Hydrographique et Océanographique de la Marine (SHOM) (RSDRA2009000170232) 50/09

## CHAPTER 15: NAVTEX, STATIONS WITH OPERATIONAL NAVTEX FACILITIES

PAGE 269, after Saudi Arabia (Red Sea Coast) section.

Insert new entry:

### SENEGAL

**Dakar [C] [M]**

14°46'N 17°21'E

TELEPHONE: +221 338 692326

Diagrams X3, X11

FAX: +221 338 200600 & 265000

Range: 200 n miles

**MMSI: 006630005**

**NAVTEX [C]**

TIME UT(GMT)	WEATHER BULLETINS	NAVIGATIONAL WARNINGS
0020	●	●
0420	●	●
0820	●	●
1220	●	●
1620	●	●
2020	●	●

**NAVTEX [M]**

Frequency: 490 kHz Language: French

*continued on next page*



**VOLUME 6, PART 4, NP 286(4), 2009/10**

Published Wk 30/09

*(Last Amendments: Weekly Edition No. 48 dated 26 November 2009)*

**PAGE 113, INDIA, after DIU entry.**

Insert new entry:

**FINOLEX PORT RANPAR**

**16° 53'N 73° 17'E**

**UNCTAD LOCODE:** IN RNR

**Pilots and Terminal**

**CONTACT DETAILS:**

Call: Finolex Port Marine Control Room  
VHF Frequency: Ch 16; 72  
Telephone: +91(0)2352 238027-238030  
E-mail: goel@svsgroup.in  
vr@finolexind.com

**HOURS:** H24

**PROCEDURE:**

- (1) **Pilotage is available.**
- (2) **Notice of ETA:** Vessel's owners, agents or Master should advise ETA at least 72h prior to arrival, stating the following information:
  - (a) LOA
  - (b) Beam
  - (c) Freeboard
  - (d) Arrival draught (forward and aft)
  - (e) Last port of call
  - (f) Type and quantity of cargo
  - (g) Confirmation of flange type and size of liquid cargo
- (3) All vessels are advised to contact Finolex Port Marine Control Room on VHF Chs 16 and 72, 3h prior to arrival to confirm ETA.
- (4) **Pilot boards** in position 16° 52' :50N 73° 15' :00E.

**NOTE:**

Terminal is operated by Finolex Industries Ltd.

Indian Notice 22/09 & Indian Sailing Directions Notice 24/07. (RSDRA2009000170168 & RSDRA2007000094044), 50/09

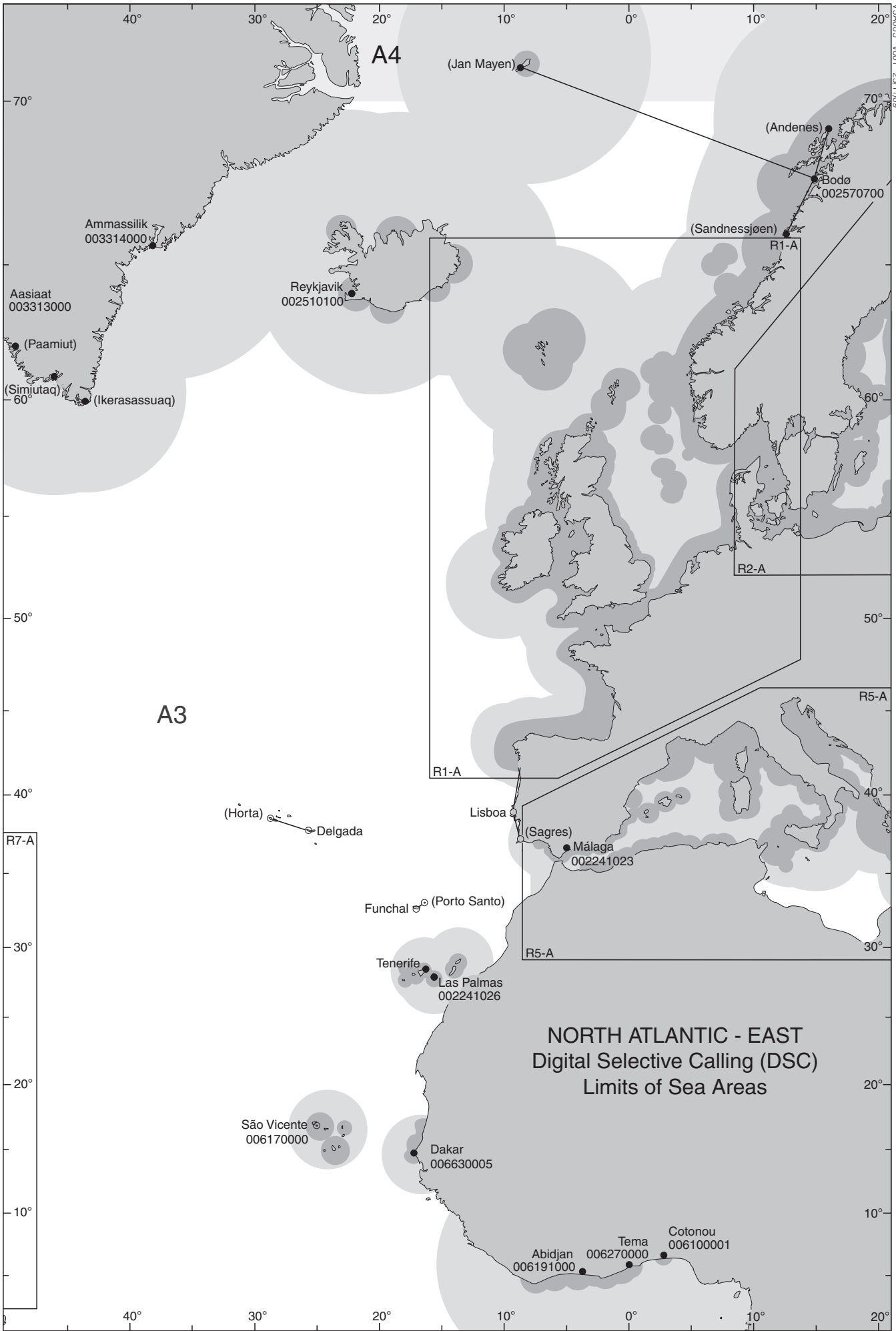


**NAVTEX - MSI BROADCASTS  
South America - Atlantic Ocean**

*For full operational details see relevant station in ALRS volumes 3 or 5*

- KEY:**
- = NAVTEX Stations
  - [A] = International NAVTEX (518 kHz)
  - [E] = National NAVTEX
  - = Approximate International NAVTEX (518 kHz) coverage
  - - - - = Limits of NAVAREAS
  - ..... = Limits of service areas

Adjoining diagram R3-A

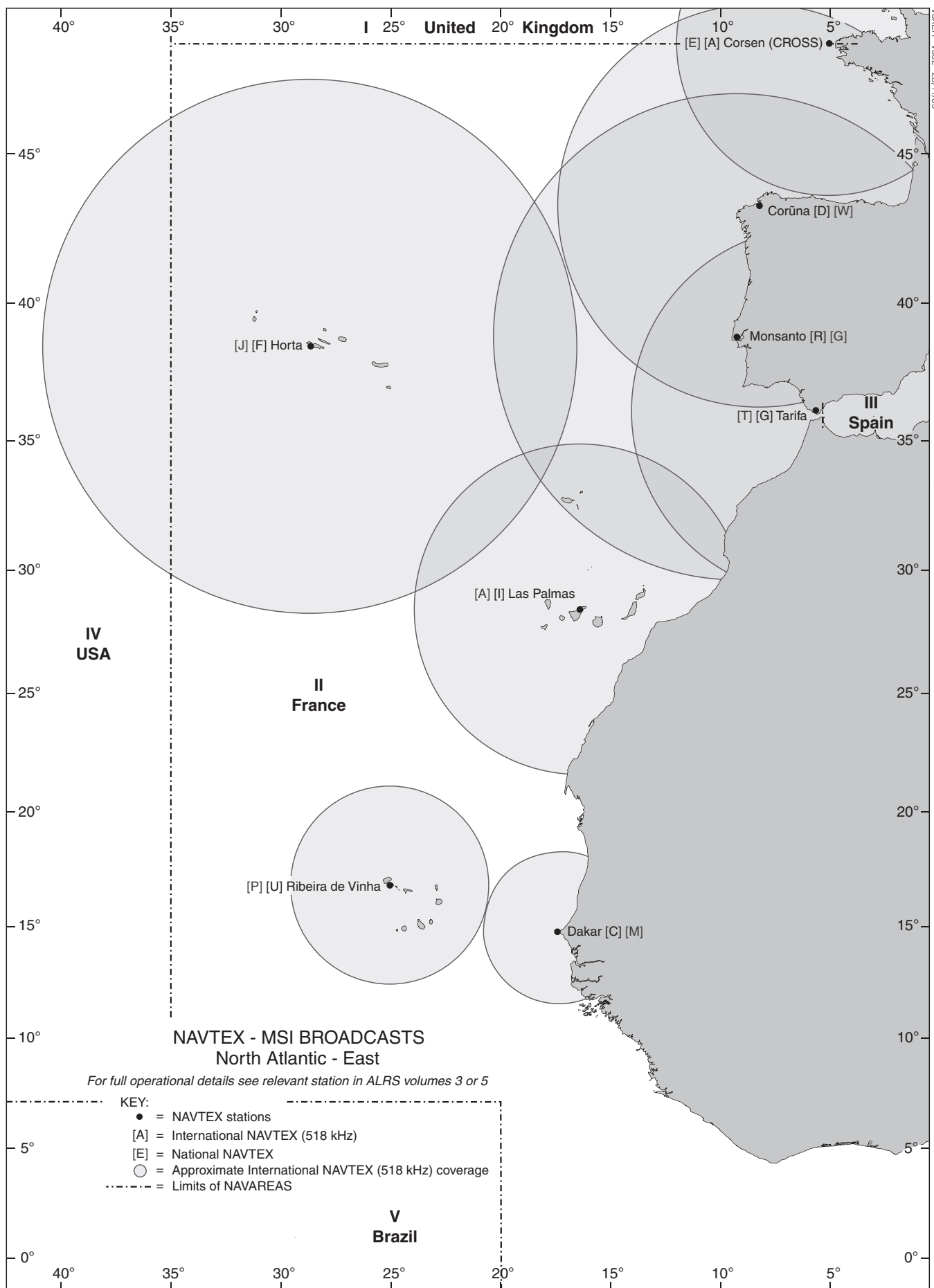


Adjoining diagram R9-A

Adjoining diagram R10-A R4-A

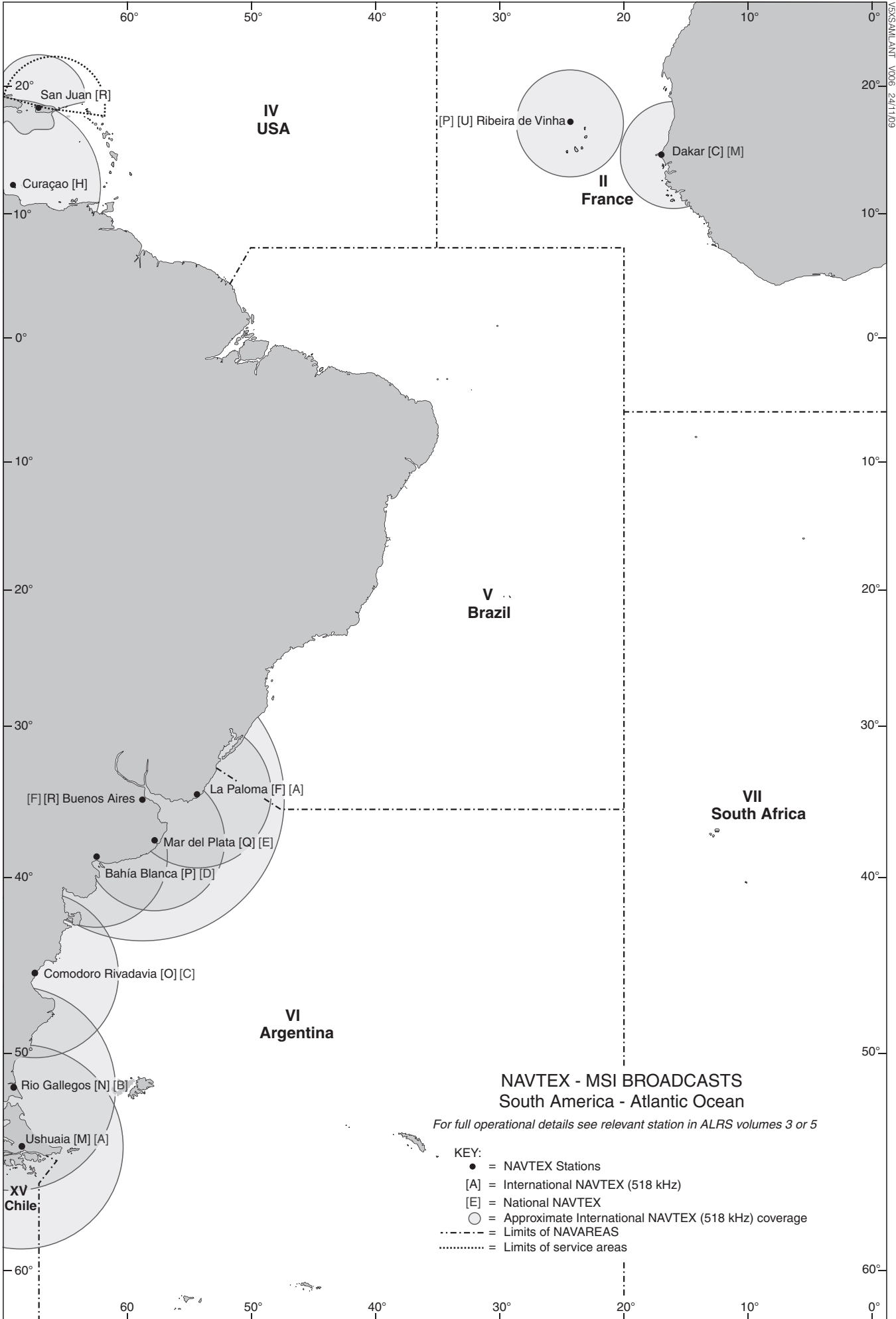


# VI



NSK/A V002 23/11/03

**X3**



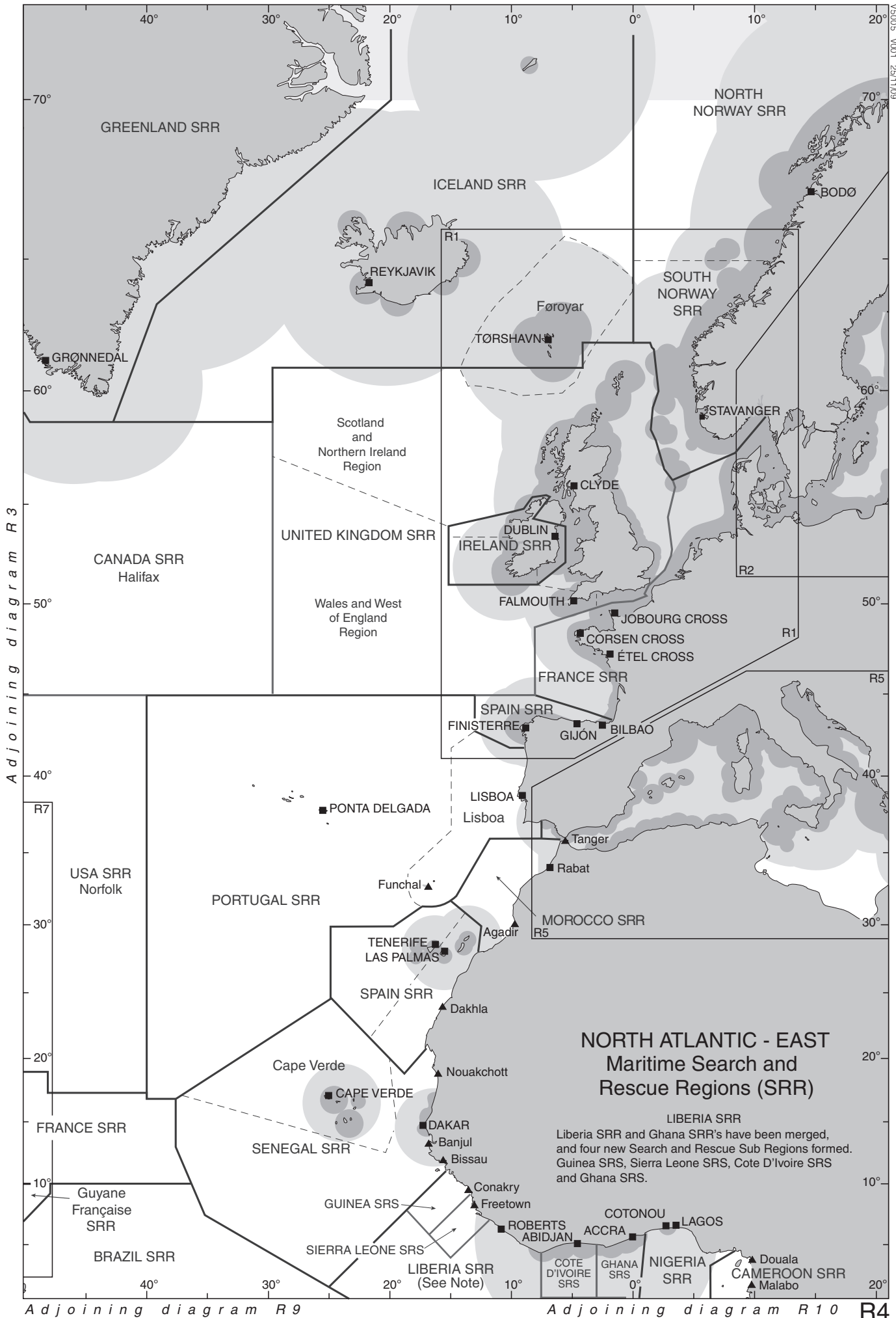
**NAVTEX - MSI BROADCASTS  
South America - Atlantic Ocean**

*For full operational details see relevant station in ALRS volumes 3 or 5*

- KEY:**
- = NAVTEX Stations
  - [A] = International NAVTEX (518 kHz)
  - [E] = National NAVTEX
  - = Approximate International NAVTEX (518 kHz) coverage
  - - - - - = Limits of NAVAREAS
  - ⋯⋯⋯ = Limits of service areas

# VI

15005 X001 25/11/09



Adjoining diagram R3

Adjoining diagram R9

Adjoining diagram R10 **R4**

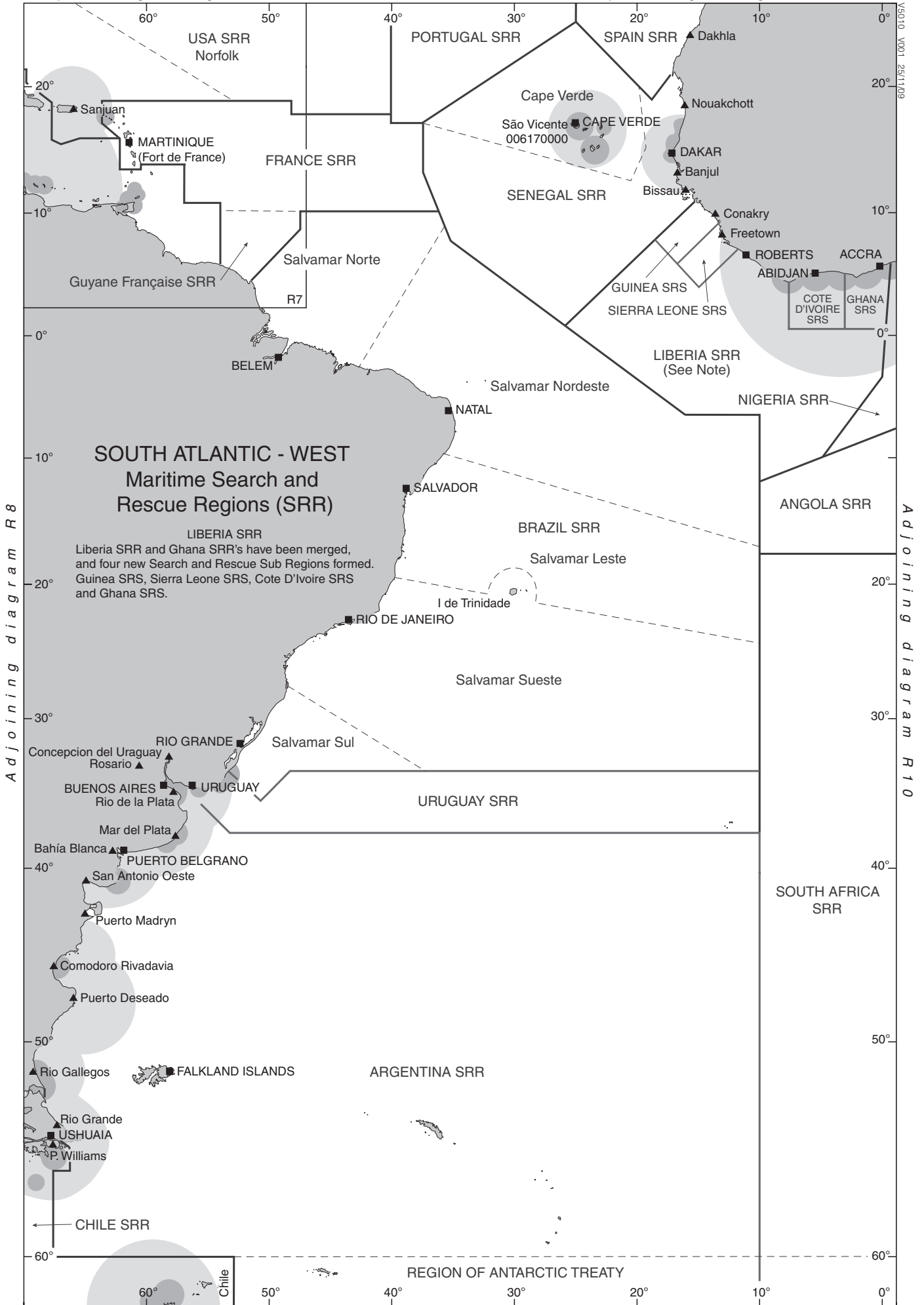
## NORTH ATLANTIC - EAST Maritime Search and Rescue Regions (SRR)

Liberia SRR and Ghana SRR's have been merged, and four new Search and Rescue Sub Regions formed. Guinea SRS, Sierra Leone SRS, Cote D'Ivoire SRS and Ghana SRS.

# VI

Adjoining diagram R3

Adjoining diagram R4



---

**AMENDMENTS TO ADMIRALTY SAILING DIRECTIONS**

Nil.

# AMENDMENTS TO ADMIRALTY LIST OF LIGHTS AND FOG SIGNALS

**Vol K Edition 2009/10.** Weekly Edition No. 51, Dated 17 December 2009.

*Last Amendment: Weekly Edition No. 50, dated 10 December 2009.*

<b>K1050-2</b>	<b>Tg Layar</b> (I)	6 44-91 S 105 12-77 E	Fl(3)W 15s	50	<b>18</b>	White metal framework tower 30	Vis 007°-139°(132°). Vis 199°-237°(38°)
-	-	..	Racon	..	..	..	ALRS Vol 2 Station 86530 *
<b>K1763-8</b>	<i>Approaches to Fremantle. Fairway Landfall</i>	31 57-14 S 115 38-82 E	LFl W 10s	..	..	Red ◯ on red and white striped pillar buoy	ALRS Vol 2 Station 87540 MMSI No 995030011
--	--	..	Racon	..	..	..	ALRS Vol 2 Station 87540
--	--	..	AIS	..	..	..	MMSI No 995030011
*	*	*	*	*	*	*	*
<b>K1774</b>	<b>Gage Roads. Woodman</b>	32 07-85 S 115 46-18 E	Oc WRG 30s	37	<b>22</b>	Grey round stone tower 13	<i>ec 3.</i> R132°-145°(13°), W145°-150°(5°), G150°-160°(10°)
	Cockburn Sound. Woodman Channel. Dir Lt 051°30'	..	Dir WRG	..	4	..	F G046-5°-051-1°(4-6°). F W051-1°-051-9°(0-8°). F R051-9°-056-5°(4-6°) *
			*				*
<b>K2199</b>	- Shortland Bluff. Fort West. Dir Lt 041-6°	38 16-40 S 144 39-53 E	Dir WR	20	W 6 R 4	Grey ◻ on 4 sided metal framework tower	F W040-72°-042-47°(1-75°). F R042-47°-044-22°(1-75°)
	-- - Dir Lt 050-7°	..	Dir WR	19	W12 R10	..	Iso W 2s 048-7°-052-7°(4°). Iso R 2s 052-7°-058-7°(6°). For use of Pilots
*	*	*	*	*	*	*	*
<b>K2199-8</b>	Remove from list, see K2199						
<b>K2624</b>	- Dir Lt 312°	33 58-00 S 151 11-12 E	Dir Osc WRG	17	13	..	F G288-5°-310-1°(21-6°). Al WG310-1°-311-3°(1-2°). F W311-3°-312-6°(1-3°). Al WR312-6°-313-8°(1-2°). F R313-8°-326-7°(12-9°) *
		*	*		*		*
<b>K2760</b>	- PORT WARATAH. Steelworks Channel. Dir Lt 354-7°	32 53-24 S 151 46-21 E	Dir WRG	64	W14 R12 G12	Metal column 60	2 lights 10m apart (hor): One or both may be seen as follows in relation to leading line. F G349-7°-349-7°(0°). F WG(hor) 349-7°-354-7°(5°). F W(2 hor)354-7°-354-7°(0°). F WR(hor) 354-7°-359-7°(5°). F R359-7°-359-7°(0°) *
		*	*		*		*
<b>K3839</b>	- No 18. West Park Marina. Entrance	36 48-54 S 174 38-98 E	Q R	3	2	Red ◻ on beacon	*
		*	*				*
<b>K3840</b>	- No 17. West Park Marina. Entrance	36 48-54 S 174 38-96 E	Q G	3	2	Green △ on beacon	*
		*	*				*
<b>K3932</b>	<b>East Cape</b> (MNZ)	37 41-36 S 178 32-90 E	Fl W 10s	154	<b>19</b>	White round metal tower 14	<i>fl 0-1.</i> Vis 140°-146°(6°). Vis 153°-026°(233°). Partially obscured by East Island (Whangaokeno Island) *
*	*	*	*	*	*	*	*
<b>K4802</b>	Passes de Boulari. N Pass. Ldg Lts 050°. Front. Îlot Amédée (F)	22 28-73 S 166 27-96 E	Iso W 6s	17	11 6	Pylon on black and white tower 18	Intens 047-5°-052-5°(5°) 11M. Unintens 052-5°-047-5°(355°) 6M *
			*		*		*

# AMENDMENTS TO ADMIRALTY LIST OF RADIO SIGNALS

Weekly Edition No. 51 dated 17 December 2009

The **Admiralty List of Radio Signals diagrams** included in the paper version of the weekly Notice to Mariners (Section VI) are printed in black and white. If required, a colour version of these diagrams can be downloaded from the UKHO website. To obtain a colour version of these diagrams go to: [www.ukho.gov.uk](http://www.ukho.gov.uk) - select **PRODUCTS AND SERVICES** - select **Maritime Safety Info** - select **Visit NMs page and Download NMs** - select **Weekly** - select **Year** - select **Week** - go to **Selected Week Content** - select **File** (for example: NP286(1)-WK23-09-PAGE211\_Week23\_2009.pdf)

## VOLUME 1, PART 2, NP 281(2), 2009/10

Published Wk 29/09

(Last Amendments: Weekly Edition No. 50 dated 10 December 2009)

### MARITIME RADIO STATIONS

**PAGE 52, diagram, BERMUDA & CARIBBEAN, MARITIME RADIO STATIONS, MRCC & MRSC, in approximate position 16°00'N 75°00'W, Jamaica Coast Guard (Kingston) (MRCC), row 2, contact details.**  
Delete row.

[Jamaica Defence Force Coast Guard \(RSDRA2009000159075\) 51/09](#)

**PAGE 175, JAMAICA, TELEMEDICAL MARITIME ADVICE SERVICES (TMAS) entry.**  
Delete entry and replace by:

MARITIME TELEMEDICAL ASSISTANCE SERVICES (TMAS)	
Usual name of centre	Jamaica Coast Guard, Kingston, MRCC
Communications	CALL: Coast Guard Radio Kingston (6YX) or MRCC Kingston.
Duty Officer: +1 876 9678031, 9678032 & 9678033 (ext 252 or 305)	+1 876 9678278
	E-MAIL: <a href="mailto:jdfcgradioroom@yahoo.com">jdfcgradioroom@yahoo.com</a>
Associated MRCC or JRCC	MRCC Miami
Consultation Language	English
Remarks	Attention is drawn to the International Code of Signals, Medical Section. Unless otherwise stated there is no charge for any medical advice received.

[Jamaica Defence Force Coast Guard \(RSDRA2009000159075\) 51/09](#)

**PAGE 175, JAMAICA, JAMAICA COAST GUARD (KINGSTON) MRCC, contacts & VHF tables.**  
Delete tables and replace by:

JAMAICA COAST GUARD (KINGSTON) MRCC (6YX)			
17°56'N 76°50'W			Diagram page 52
MRCC Kingston: +1 876 9678031, 9678032, 9678033, (ext 252 or 305) MRSC St. Ann (Discovery Bay): +1 876 9733256 & 3226599 MRSC St Elizabeth (Black River): +1 876 3226604 & 9099802 MRSC St. James (Montego Bay): +1 876 9771033 & 3226596 MRSC Pedro Cays: +1 876 4551629 MRSC Portland (Port Antonio): +1 876 3226598 & 7155514 MRSC St. Thomas (Port Morant): +1 876 8236588	MRCC Kingston: +1 876 9678278 & 9678921		
CALL: Coast Guard Radio Kingston (6YX)		E-MAIL: <a href="mailto:jdfcgradioroom@yahoo.com">jdfcgradioroom@yahoo.com</a>	
NOTE: Distress, Urgency and Safety traffic only.			

**VHF**

Kingston			17°56'N 76°50'W
St. Ann	Ch 16		18°27'N 77°24'W
HOURS OF WATCH: H24			

[Jamaica Defence Force Coast Guard \(RSDRA2009000159075\) 51/09](#)

## SAINT VINCENT AND THE GRENADINES

### SAINT VINCENT AND THE GRENADINES COAST GUARD BASE

13°08'N 61°12'W	MMSI 777784691		
☎ +1 784 4574578		☎ +1 784 4574586	
CALL: Saint Vincent and the Grenadines Coast Guard		E-MAIL: <a href="mailto:svcgocguard@vincysurf.com">svcgocguard@vincysurf.com</a>	
NOTE: The Saint Vincent and the Grenadines Coast Guard is responsible for all Maritime Distress, Search and Rescue Operations. The Coast Guard Base is located at Calliaqua, Saint Vincent, and there is an additional Coast Guard Radio Station located at Fort Charlotte west of the capital Kingstown.			

#### VHF

Saint Vincent and the Grenadines Coast Guard Base	Ch 16	13°07'·60N 61°11'·80W
Fort Charlotte Radio	Ch 09 11 16 68	13°09'·40N 61°14'·90W
HOURS OF WATCH: Ch 16: H24		

#### RT (MF)

	Transmits	Receives	Hours of Watch
	2182	2182	H24
	7850	7850	

[SVG Coast Guard Service \(RSDRA2009000173865\) 51/09](#)

## VOLUME 2, NP 282, 2009/10

Published Wk 10/09

(Last Amendments: Weekly Edition No. 50 dated 10 December 2009)

### RADAR BEACONS

#### PAGE 27, DENMARK.

##### 55677 Halfdan Oil Field, Platform DUC-HB-C.

Delete position and replace by: 55°32'·33N 5°02'·00E

(former amendment 46/09)

[Danish Notice 47/1023/2009 \(RSDRA2009000175325\) 51/09](#)

### LEGAL TIME

#### PAGE 221, Fiji.

Delete entry and replace by:

<b>Fiji</b>	-12	-13	29 Nov 2009 0200h LT	25 April 2010 0300h LT
-------------	-----	-----	----------------------	------------------------

[OAG Worldwide Limited \(RSDRA2009000174485\) 51/09](#)

#### PAGE 223, Mauritius.

Delete entry and replace by:

<b>Mauritius</b>	-04	*		
------------------	-----	---	--	--

(former amendment 18/09)

[OAG Worldwide Limited \(RSDRA2009000174036\) 51/09](#)

## VOLUME 5, NP 285, 2009/10

Published Wk 23/09  
(Last Amendments: Weekly Edition No. 50 dated 10 December 2009)

### CHAPTER 16: DISTRESS, SEARCH AND RESCUE

**PAGE 323, ECUADOR, contacts table, row 1, FUERZA AEREA ECUATORIANA (Cospas-Sarsat SPOC).**

Delete and replace by:

FUERZA AÉREA ECUATORIANA Ala de Combate No 22 Grupo de Combate No 221	42281002 42294519	42281002 42281002	<b>E-mail</b> gruposarecuador@gmail.com coaala22@fae.faa.mil.ec
---	----------------------	----------------------	--

Fuerza Aérea Ecuatoriana (RSDRA2009000171642) 51/09

**PAGE 348, NICARAGUA, National SAR Agency table and notes.**

Delete and replace by:

<b>National SAR Agency:</b> El Instituto Nicaragüense de Aeronáutica Civil (INAC) <b>Address:</b> Km 11.5 Carretera, Norte Apodo, 4936 Nicaragua. <b>Tel:</b> +505 2276 8580 / 86 ext 1550 <b>Fax:</b> +505 2276 8588 <b>E-mail:</b> sarjulio@gmail.com & sar@inac.gob.ni <b>Website:</b> www.inac.gob.ni
The Fuerza Aérea y Defensa Anti Aerea (FASDAA) is responsible for coordinating Search and Rescue operations.

Coordinator SAR/INAC Republica de Nicaragua (RSDRA2009000174055) 51/09

---

### AMENDMENTS TO ADMIRALTY SAILING DIRECTIONS

Nil.