

AMENDMENTS TO ADMIRALTY LIST OF LIGHTS AND FOG SIGNALS

Vol K Edition 2009/10. Weekly Edition No. 48, Dated 26 November 2009.

Last Amendment: Weekly Edition No. 47, dated 19 November 2009.

K3119 - Allingham

18 42-42 S Fl W 2-5s
146 17-89 E

.. .. Water tower
33

TE 2009

*

AMENDMENTS TO ADMIRALTY LIST OF RADIO SIGNALS

Weekly Edition No. 48 dated 26 November 2009

The **Admiralty List of Radio Signals diagrams** included in the paper version of the weekly Notice to Mariners (Section VI) are printed in black and white. If required, a colour version of these diagrams can be downloaded from the UKHO website. To obtain a colour version of these diagrams go to: www.ukho.gov.uk - select **PRODUCTS AND SERVICES** - select **Maritime Safety Info** - select **Visit NMs page and Download NMs** - select **Weekly** - select **Year** - select **Week** - go to **Selected Week Content** - select **File** (for example: NP286(1)-WK23-09-PAGE211_Week23_2009.pdf)

VOLUME 2, NP 282, 2009/10

Published Wk 10/09

(Last Amendments: Weekly Edition No. 47 dated 19 November 2009)

RADAR BEACONS

PAGE 44, NORWAY.

Insert:

Aralden Lt Racon 61°40'·60N 4°46'·31E **65230**
K

[Norwegian Notice 20/983/09 \(RSDRA2009000158475\) 48/09](#)

PAGE 56, TUNISIA.

71840 Kerkenah Banks Lt Buoy No 8.

Delete entry

[Tunisian Light List Corrections 16/09 \(RSDRA2009000127523\) 48/09](#)

PAGE 56, TUNISIA.

71860 Kerkenah Banks Lt Buoy No 4 bis.

Delete entry

[Tunisian Light List Corrections 16/09 \(RSDRA2009000127523\) 48/09](#)

PAGE 70, INDIA.

78835 Vādīnār SPM III.

Delete entry

[Indian Notice 21/343/09 \(RSDRA2009000158957\)
& Indian Correction to List of Radio Signals 21/09 \(RSDRA2009000158970\) 48/09](#)

PAGE 92, CHINA.

Insert:

Longkou Gang Lt Buoy No 100 Racon 37°40'·88N 120°12'·54E **82112**
G

[Chinese Notice 44/1670/09 \(RSDRA2009000159517\) 48/09](#)

PAGE 106, INDONESIA (Kalimantan).

Insert:

Tanjung Pedadatua Lt Racon 3°30'·04S 114°27'·95E PA **85935**
A

[Indonesian Navigation Warning \(RSDRA2009000158804\) 48/09](#)

PAGE 107, INDONESIA (Sumatera).

86350 Pulau Dapur Lt.

Delete morse ident **D** and replace by: **W**

[Indonesian Navigation Warning \(RSDRA2009000158804\) 48/09](#)

PAGE 108, INDONESIA (Jawa).

86420 Pulau Tempurung Lt.

Delete morse ident **B** and replace by: **R**

[Indonesian Navigation Warning \(RSDRA2009000158804\) 48/09](#)

PAGE 108, INDONESIA (Jawa).

Insert:

Tanjungpriok Lt Racon 6°05'·78S 106°52'·92E **86455**
W

[Indonesian Navigation Warning \(RSDRA2009000158804\) 48/09](#)

PAGE 108, INDONESIA (Jawa).

Insert:

Sembilangan Lt Racon 7°03'·50S 112°40'·50E **86505**
M

[Indonesian Navigation Warning \(RSDRA2009000158804\) 48/09](#)

PAGE 108, INDONESIA (Jawa).

Insert:

Tanjung Layer Lt Racon 6°44'·96S 105°12'·83E **86530**
X

[Indonesian Navigation Warning \(RSDRA2009000158804\) 48/09](#)

PAGE 109, INDONESIA (Sulawesi).

Insert:

Pulau Dayangdayangan Lt Racon 5°23'·89S 119°11'·65E **86612**
A

[Indonesian Navigation Warning \(RSDRA2009000158804\) 48/09](#)

PAGE 109, INDONESIA (Sulawesi).

Insert:

Pulau Kudingarenglompo Lt Racon 5°08'·99S 119°15'·93E **86615**
K

[Indonesian Navigation Warning \(RSDRA2009000158804\) 48/09](#)

VOLUME 5, NP 285, 2009/10

Published Wk 23/09

(Last Amendments: Weekly Edition No. 47 dated 19 November 2009)

CHAPTER 16: DISTRESS, SEARCH AND RESCUE

PAGE 337, JAMAICA.

Delete entry and replace by:

JAMAICA

See diagram R7

National SAR Agency: Jamaica Defence Force Coast Guard Address: HMJS Cagway, Port Royal, Kingston 1, Jamaica Tel: +1876 9678031 / 3 or 9678193 Fax: +1876 9678278 / 9678921 E-mail: jdfcgradioroom@yahoo.com			
The Jamaica Defence Force Coast Guard (JDF CG) is responsible for the coordination of Search and Rescue operations. An H24 watch is maintained on 2182 kHz and VHF Ch16 at Coast Guard Headquarters, located at Port Royal. The call sign is COAST GUARD RADIO KINGSTON (6YX). There are also six Rescue Sub-Centre locations at St. Ann, Discovery Bay; St. James, Montego Bay; St. Elizabeth, Black River; St. Thomas, Port Morant; Portland, Port Antonio and Pedro, Pedro Cays.			
TeleMedical Service: RCC Jamaica provides assistance. Contact via Coast Guard Radio Kingston (6YX) or MRCC Kingston. Possible consultation language is English.			
	Telephone +1 876	Fax +1 876	Others
MRCC KINGSTON AGENCY CG	9678031 / 3 9678193	9678278 9678921	
MRSC St. ANN (Discovery Bay)	9733256 3226599		
MRSC St. JAMES (Montego Bay)	9771033 3226596		
MRSC St. ELIZABETH (Black River)	3226604 9099802		
MRSC St. THOMAS (Port Morant)	8236588		
MRSC PORTLAND (Port Antonio)	3226598 7155514		
MRSC PEDRO (Pedro Cays)	4551629		

Jamaica Defence Force (RSDRA2009000159075) 48/09

VOLUME 6, PART 4, NP 286(4), 2009/10

Published Wk 30/09

(Last Amendments: Weekly Edition No. 46 dated 12 November 2009)

PAGE 127, INDIA, MUMBAI (BOMBAY), Pilots, PROCEDURE.

Delete section (6) and replace by:

(6) **Pilot boards** in position 18°50'·85N 72°50'·03E.

Indian ENC IN52015M & Indian Notice 19/321/09. (RSDRA2009000143872). 48/09

AMENDMENTS TO ADMIRALTY SAILING DIRECTIONS

NP 51 New Zealand Pilot (2007 Edition)

North Island - Whangarei Harbour — Directions; leading lights

203

Paragraph 7.161 1 *Replace by:*

- 1 From W of Kaiwaka Point the route leads through the N part of Kiorerora Reach and the swinging basin to the berths at Port Whangarei, and thence into Hatea River.

204

Paragraph 7.167 1 *Delete*

Paragraph 7.167 2 lines 1-3 *Replace by:*

- 2 From departure Port Whangarei the inward directions should be followed in reverse, but using leading lights aligned for the outward passage. Initially the route leads S through Kiorerora Reach as far as Kaiwaka Point (35°46'·3S 174°21'·3E) thence E through Wellington Reach to Ross Light Beacon.

Land Information New Zealand Notice 198/09
(HH. 580/465/07) [48/09]

North Island - Hauraki Gulf — Depth

210

Paragraph 8.25 4 line 2 *For* 15·8 m *Read* 15·1 m

Land Information New Zealand Notice 199/09
(HH. 580/475/08) [48/09]

AMENDMENTS TO ADMIRALTY LIST OF LIGHTS AND FOG SIGNALS

Vol K Edition 2009/10. Weekly Edition No. 49, Dated 03 December 2009.

Last Amendment: Weekly Edition No. 48, dated 26 November 2009.

K0981-5	- Sungai Indragiri. Tembilahan (I)	0 20-00 S 103 09-30 E	Fl W 5s	10	7 Beacon 10	<i>fl 0-5</i>	
			*				*
K1050-2	Tg Layar (I)	6 45-00 S 105 12-50 E	Fl(3)W 15s	50	18 White metal framework tower 30		
*	-	..	Racon	ALRS Vol 2 Station 86530	*
			*				*
K1073-5	- (I)	6 05-78 S 106 52-92 E	Fl W 10s	46	18 White metal framework tower 40	<i>fl 1.</i> Vis 090°-210°(120°)	
*	-	..	Racon	ALRS Vol 2 Station 86455	*
			*				*
K1158-2	- Ldg Lts 200° . Ug Slempit (Sembilangan) (I)	7 03-50 S 112 40-50 E	Fl(2)W 10s	53	19 White round concrete tower, black and white striped top 50	<i>fl 1, ec 1, fl 1, ec 7</i>	
*	---	..	Racon	ALRS Vol 2 Station 86505	*
			*				*
K1413-4	- Tg Pedadatus	3 29-96 S 114 27-96 E	Fl W 5s	42	18 White metal framework structure 40	<i>fl 0-5</i>	
*	--	..	Racon	ALRS Vol 2 Station 85935	*
			*				*
K1517	Pulau Kudingareng Lompo (I)	5 08-98 S 119 15-93 E	Fl(4)W 27.5s	40	16 White metal framework tower 40	<i>(fl 1, ec 1-5) x 3, fl 1, ec 19</i>	
*	-	..	Racon	ALRS Vol 2 Station 86615	*
			*				*
K1518	Pulau Dayangdayangan. SE side (I)	5 23-87 S 119 11-65 E	Fl W 5s	42	19 White metal framework tower 30	<i>fl 1.</i> Obscured 120°-130°(10°)	
*	--	..	Racon	ALRS Vol 2 Station 86612	*
			*				*
K1594-2	- Pulau Maluku. Namlea (I)	3 16-21 S 127 04-88 E	Fl R 5s	18	15 Red metal framework structure 15	<i>fl 1</i>	
*			*				*
K1594-3	- Pulau Maluku. Namlea (I)	3 16-15 S 127 04-79 E	Fl G 5s	18	15 Green metal framework structure 15	<i>fl 0-5</i>	
*			*				*
K2885-3	Remove from list						
K2885-31	Remove from list						
K2885-32	Remove from list						
K3195-4	Remove from list						
K3195-41	Remove from list						
K3712-1	- Ldg Lts 270°07'. Front	35 36-89 S 174 31-98 E	Fl R 3s	3	5 Red □ on red pile beacon 2		*
K4984-1	- E side. Pointe Tuiahora. SE (F)	16 29-84 S 151 42-57 W	VQ(9)W 10s	3	5 ∇ on yellow beacon, black band 7	Navigation prohibited within 70m of this beacon (T) 2009	*
		*					*

AMENDMENTS TO ADMIRALTY LIST OF RADIO SIGNALS

Weekly Edition No. 49 dated 3 December 2009

The **Admiralty List of Radio Signals diagrams** included in the paper version of the weekly Notice to Mariners (Section VI) are printed in black and white. If required, a colour version of these diagrams can be downloaded from the UKHO website. To obtain a colour version of these diagrams go to: www.ukho.gov.uk - select **PRODUCTS AND SERVICES** - select **Maritime Safety Info** - select **Visit NMs page and Download NMs** - select **Weekly** - select **Year** - select **Week** - go to **Selected Week Content** - select **File** (for example: NP286(1)-WK23-09-PAGE211_Week23_2009.pdf)

VOLUME 1, PART 2, NP 281(2), 2009/10



Published Wk 29/09

(Last Amendments: Weekly Edition No. 46 dated 12 November 2009)

MARITIME RADIO STATIONS

PAGE 206, MEXICO (Pacific Coast), LÁZARO CÁRDENAS.



Delete entry and replace by:

LÁZARO CÁRDENAS					
17°57'·00N 102°12'·27W	MMSI 003451610	DSC VHF			Diagram page 204
 +52 1 669 9852411		 +52 1 669 9852428			
		E-MAIL:	maritim@telecomm.net.mx		
		WEBSITE:	www.telecomm.net.mx		
VHF					
		Ch 16 26 27			H24

ITU Supplement No.3 (2009) to 21st Edition of the ITU List of Coast Radio Stations, 2008 (RSDRA2009000160102) 49/09

PAGE 207, MEXICO (Pacific Coast), PUERTO VALLARTA.

Delete entry and replace by:

PUERTO VALLARTA					
20°46'·00N 105°32'·00W	MMSI 003451210	DSC VHF			Diagram page 204
 +52 1 669 9852411		 +52 1 669 9852428			
		E-MAIL:	maritim@telecom.net.mx		
		WEBSITE:	www.telecomm.net.mx		
VHF					
		Ch 16 26 27			H24

ITU Supplement No.3 (2009) to 21st Edition of the ITU List of Coast Radio Stations, 2008 (RSDRA2009000160102) 49/09

VOLUME 2, NP 282, 2009/10

Published Wk 10/09

(Last Amendments: Weekly Edition No. 48 dated 26 November 2009)

RADAR BEACONS

PAGE 134, UNITED STATES (Atlantic Coast).

Insert:

Ambrose Channel Lt Buoy A Racon 40°27'·47N 73°50'·20W **97155**
N

United States Corrections to Light List 46/09 (RSDRA2009000164502) 49/09

VOLUME 5, NP 285, 2009/10

Published Wk 23/09
(Last Amendments: Weekly Edition No. 48 dated 26 November 2009)

CHAPTER 13: MARITIME SAFETY INFORMATION

PAGE 209, NAVAREA CO-ORDINATORS, NAVAREA IV (United States), National Co-ordinators table, row 1, Barbados.
Delete and replace by:

Barbados	+1 246 4304700 +1 246 4369164 +1 246 8269160	+1 246 4295348	fergusson@sunbeach.net	
-----------------	--	----------------	------------------------	--

Barbados National Navarea Co-ordinator (RSDRA2009000165387) 49/09

PAGE 209, NAVAREA CO-ORDINATORS, NAVAREA IV (United States), National Co-ordinators table, row 24, Saint Lucia.
Delete and replace by:

Saint Lucia	+1 758 4527508 +1 758 4521719 (H24)	+1 758 4522062 +1 758 2850366 (H24)	oliviere.cadet@slaspa.com	
--------------------	---	---	---------------------------	--

Saint Lucia Air and Sea Ports Authority (RSDRA2009000164873) 49/09

PAGE 212, NAVAREA CO-ORDINATORS, NAVAREA XII (United States), National Co-ordinators table, row 5, El Salvador.
Delete and replace by:

El Salvador	+503 22618763 +503 22608000 ext 8763	+503 22607919	cfigueroa@cnr.gob.sv lehernandez@webmail.cnr.gob.sv	
--------------------	--	---------------	--	--

El Salvador National Navarea Co-ordinator (RSDRA2009000164218) 49/09

CHAPTER 16: DISTRESS, SEARCH AND RESCUE

PAGE 325, FALKLAND ISLANDS (UK), contacts table, row 1, FALKLAND ISLANDS RESCUE CO-ORDINATION CENTRE. (Cospas-Sarsat SPOC).
Delete and replace by:

FALKLAND ISLANDS RESCUE CO-ORDINATION CENTRE (Cospas-Sarsat SPOC)	74252 74235	74368	Inmarsat C 474000010 = FALK X E-mail irics@horizon.co.fk
---	----------------	-------	---

MOD Falkland Islands (RSDRA2009000165962) 49/09

AMENDMENTS TO ADMIRALTY SAILING DIRECTIONS

NP 13 Australia Pilot Volume I (2008 Edition)

North coast – Approaches to Port Darwin — Directions; buoyage

154

Paragraph 4.105 1 *Replace by:*

- 1 **Controlling depth.** The DW route passes between LNG1 and LNG2 Light Buoys and has a declared depth of 10·8 m (2009).

155

Paragraph 4.113 1 lines 5-7 *Replace by:*

Vessels that do not have to use the DW route between LNG1 and LNG2 Light Buoys should, provided UKC permits (4.105), pass outside the buoys.

156

Paragraph 4.122 3-5 *Replace by:*

- 3 Between LNG1 Light Buoy (starboard hand) and LNG2 Light Buoy (port hand) (8¼ miles NW).

Caution. The tidal stream sets directly across Middle Pass at up to 4 kn at springs.

Darwin Port Corporation
(AAs 436150; 436701)

[49/09]

North coast of Tasmania - Ulverstone —
Directions; light

183

Paragraph 7.75 2 lines 6-10 *Delete*

Paragraph 7.75 3 lines 1-3 *Replace by:*

- 3 **Directions.** From a position about 1 mile N of the E breakwater the white sector ($186\frac{1}{2}^{\circ}$ - $189\frac{1}{2}^{\circ}$) of Ulverstone Direction Light (orange triangle) ($41^{\circ}09'2S$ $146^{\circ}10'0E$), lit day and night, leads to the harbour entrance, passing (with positions from the light):

Marine and Safety Tasmania Notice M163-09
(AA 439250)

[49/09]