

K2406-73	- Swanson Dock. Ldg Lts 001-9°. West Front	37 48-56 S 144 54-80 E	F Bu	16	.. Blue Δ on pole	
*	*	*	*	*	*	*
K2406-731	- Swanson Dock. Ldg Lts 001-9°. West Rear	37 48-46 S 144 54-81 E	F Bu	17	.. Blue ∇ on pole	
*	*	*	*	*	*	*
K2407-5	- Swanson Dock. 31 South Wharf. No 51	37 49-23 S 144 54-98 E	F G	9		
*	*	*	*	*	*	*
	----	..	Fl G 2s			
K2644	West Channel	33 50-42 S 151 15-86 E	Oc R 3s	10	5 White beacon on piles	<i>ec 1</i>
		*				*
K2846-65	Remove from list					
K2868-8	Outer Bar Reach. Entrance. W. No 1	27 18-58 S 153 12-48 E	Fl G 4s	7	.. Δ on beacon	Beacons No 3, 5, 7, 9, 13, 15, 17 and 19 synchronized. Beacons No 1, 11 and 21 synchronized, exhibited during No 3 eclipse
						*
K2911	Remove from list					
K3301-2	- Cora Bank W	12 40-39 S 141 50-19 E	Q(9)W 15s Σ on yellow pile, black band	
						*
K3610-3	- Wharf. S Dolphin	42 32-95 S 147 55-80 E	Fl G 4s	..	1 Dolphin	<i>fl 0-2.</i> TE; works in progress (T) 2009
						*
K4885-4	Remove from list					

AMENDMENTS TO ADMIRALTY LIST OF RADIO SIGNALS

Weekly Edition No. 44 dated 29 October 2009

The **Admiralty List of Radio Signals diagrams** included in the paper version of the weekly Notice to Mariners (Section VI) are printed in black and white. If required, a colour version of these diagrams can be downloaded from the UKHO website. To obtain a colour version of these diagrams go to: www.ukho.gov.uk - select **PRODUCTS AND SERVICES** - select **Maritime Safety Info** - select **Visit NMs page and Download NMs** - select **Weekly** - select **Year** - select **Week** - go to **Selected Week Content** - select **File** (for example: NP286(1)-WK23-09-PAGE211_Week23_2009.pdf)

VOLUME 1, PART 2, NP 281(2), 2009/10

Published Wk 29/09
(Last Amendments: Weekly Edition No. 41 dated 8 October 2009)





MARITIME RADIO STATIONS

PAGE 235, SINGAPORE, SINGAPORE PORT OPERATIONS CONTROL, row 4.

Delete row and replace by:

NOTES: 1. The Maritime and Port Authority (MPA) is responsible for coordinating Search and Rescue (SAR) operations. Singapore Port Operations Control Centre (POCC) maintains a continuous listening watch on VHF Ch 16 and DSC VHF Ch 70.
2. TELEMEDICAL Services are available from Singapore General Hospital +65 62225757.

POLLUTION REPORTING

1st Contact Point MARINE SAFETY CONTROL CENTRE	
 +65 63252488 & 63252489	 +65 63252484
	E-MAIL: pms@mpa.gov.sg
NOTE: The Marine Safety Control Centre maintains watch on VHF Ch 07.	
2nd Contact Point PORT OPERATIONS CONTROL CENTRE	
 +65 63252493 & 63252494	 +65 62245776
TELEX: RS 22896 PORTPM RS 32124 PORTPM	E-MAIL: pocc@mpa.gov.sg
NOTES: 1. The Port Operations Control Centre maintains watch on VHF Ch 05 12 16 18 21 22 68. 2. For general enquiries contact Marine Environment Safety Marine Officers: +65 63252488 & 63252489	
PROCEDURE: In the event of a marine emergency such as collision, grounding, oil pollution, fire, sinking or any other kind of marine incident, the owner, agent or Master shall immediately report to the Port Master's Department by contacting the Marine Safety Control Centre and the Port Operations Control Centre.	
CONTENT OF REPORTS: Vessel's name, call sign, type of vessel. Any casualties. Location of vessel. Nature of marine incident (Collision/Fire/Man-over-board/Grounding/Flooding/Oil Pollution/Any other incidents). Nature of assistance required, if any. If there are chemicals or dangerous cargoes onboard. Name and quantity of chemicals or dangerous cargo (MSDS or IMO Class & UN Number, if any). Stowage or mode of storage (e.g. ISO tank, containers).	

MPA Singapore (RSDRA2009000140471) 44/09

VOLUME 2, NP 282, 2009/10

Published Wk 10/09
(Last Amendments: Weekly Edition No. 43 dated 22 October 2009)

RADAR BEACONS

PAGE 109, INDONESIA (Sulawesi).
86670 Pulau Talisei, Tanjung Arus Lt.
Delete entry

Indonesian Chart 344A (RSDRA2009000125446) 44/09

PAGE 117, UNITED STATES (Pacific Coast).
90520 Platform Harvest Lt, Santa Barbara Channel.
Delete entry

United States Notice 41/18723/09 (RSDRA2009000139194) 44/09

VOLUME 5, NP 285, 2009/10

Published Wk 23/09
(Last Amendments: Weekly Edition No. 42 dated 15 October 2009)

CHAPTER 16: DISTRESS, SEARCH AND RESCUE

PAGE 345, MICRONESIA, contacts table, row 6, DCO YAP.
Delete and replace by:

DISASTER COORDINATING OFFICE (DCO)	350 2166 350 2145	350 4430	Mobile +691 950 6679 +691 950 5395 +691 950 5939 E-mail kensleyap1@gmail.com praff_8@yahoo.com piustalim@yahoo.com opb@mail.fm planningchief_opb@mail.fm
------------------------------------	----------------------	----------	---

Disaster Coordinating Office, Yap (RSDRA2009000142457) 44/09

(Last Amendments: Weekly Edition No. 42 dated 15 October 2009)

PAGE 22, AUSTRALIA, BOTANY BAY, N.S.W., Pilots and Port, PROCEDURE.

Delete section (1) (j) and replace by:

- (j) **Pilot boards** in position 34°01'20S 151°18'70E.

[Australian Notice 20/1174\(P\)/2009, 44/09](#)

PAGE 22, AUSTRALIA, BOTANY BAY, N.S.W., Pilots and Port.

Delete NOTE section and replace by:

NOTES:

(1) **Pilot boarding position trial:**

- (a) A six month trial of the operation of a single pilot boarding position for Sydney Harbour and Botany Bay will be in force from 28 October 2009
 - (b) Pilot boarding and disembarkation operations at the pilot boarding position for Sydney Harbour will cease on 27 October 2009
 - (c) Pilot boarding for Sydney bound vessels will take place at Botany Bay pilot boarding position (34°01'20S 151°18'70E). Masters should note that the limit of compulsory pilotage area remains at the port limit and pilots will not take the conduct of the vessel until it approaches the port limit of Sydney Harbour.
 - (d) Pilot disembarkation for vessels bound from Sydney will also take place at the Botany Bay pilot boarding position. Masters should note that pilots will hand over the conduct of the vessel as it passes the port limit of Sydney Harbour
- (2) There is only one Harbour Control servicing the ports of Sydney and Botany Bay. Masters should indicate their destination port when making initial contact.

[Australian Notice 20/1174\(P\)/2009, 44/09](#)

PAGE 79, AUSTRALIA, QUEENSLAND COAST AND TORRES STRAIT PILOTAGE, Australian Reef Pilots, CONTACT DETAILS, Brisbane Head Office:

Delete section and replace by:

ARP Operations

Telephone: +61(0)7 36664041
+61(0) 413 878792 (Mobile)
Fax: +61(0)7 36664040
Telex: +51 94076260 ARPB G
E-mail: operations@reefpilots.com.au

ARP Head Office

Telephone: +61(0)7 36664000
Fax: +61(0)7 36664040
E-mail: admin@reefpilots.com.au
Website: www.reefpilots.com.au

[Australian Reef Pilots, \(RSDRA2009000138407\), 44/09](#)

PAGE 82, AUSTRALIA, QUEENSLAND COAST AND TORRES STRAIT PILOTAGE, Australian Reef Pilots, PROCEDURE.

Delete section and replace by:

PROCEDURE:

(1) **Torres Strait (including the Great North East Channel) and the Inner Route:**

- (a) **Vessels inward-bound** should order a pilot by contacting ARP Operations 5 days (if possible) before arrival, stating the following information:
 - (i) Pilot boarding position
 - (ii) ETA (UTC+10h)
 - (iii) Deepest draught
 - (iv) Sea speed
 - (v) Destination
- (b) **Vessels outward-bound** should order a pilot by contacting ARP Operations

(2) **Hydrographer's Passage:**

- (a) **Vessels inward-bound** should order a pilot by contacting ARP Operations 5 days before arrival, advising ETA (UTC+10h) at the pilot boarding position and confirming that the vessel is suitable for a land-on helicopter
- (b) The Reef Pilot helicopter will call on VHF Ch 16, 30 to 40 mins before the given ETA, changing to VHF Ch 09 to give advice on pilot boarding procedures
- (c) **Vessels outward-bound** should order a pilot by contacting ARP Operations
- (d) **Pilot boards** (by land-on helicopter only) at Blossom Bank in position 19°43'60S 150°25'90E

(3) **Hydrographer's Passage via Torlesse Islands:**

- (a) **Vessels inward-bound** should order a pilot by contacting ARP Operations 7 days before arrival, stating the following information:
 - (i) IMO number/call sign
 - (ii) ETA Torlesse Islands (GMT/UTC+10h)
- (b) Pilot launch can be contacted on VHF Ch 16, approximately 2h before boarding time
- (c) **Vessels outward-bound** should order a pilot by contacting ARP Operations with as much notice as possible
- (d) **Pilot boards** in position 10°48'00S 152°07'00E

(former amendment 41/09)

[Australian Reef Pilots, \(RSDRA2009000138407\), 44/09](#)

PAGE 88, AUSTRALIA, SYDNEY, N.S.W. (PORT JACKSON), Pilots and Port.

Delete NOTE section and replace by:

NOTES:

(1) **Pilot boarding position trial:**

- (a) A six month trial of the operation of a single pilot boarding position for Sydney Harbour and Botany Bay will be in force from 28 October 2009
 - (b) Pilot boarding and disembarkation operations at the pilot boarding position for Sydney Harbour will cease on 27 October 2009
 - (c) Pilot boarding for Sydney bound vessels will take place at Botany Bay pilot boarding position (34°01'20S 151°18'70E). Masters should note that the limit of compulsory pilotage area remains at the port limit and pilots will not take the conduct of the vessel until it approaches the port limit of Sydney Harbour.
 - (d) Pilot disembarkation for vessels bound from Sydney will also take place at the Botany Bay pilot boarding position. Masters should note that pilots will hand over the conduct of the vessel as it passes the port limit of Sydney Harbour
- (2) There is only one Harbour Control servicing the ports of Sydney and Botany Bay. Masters should indicate their destination port when making initial contact.

[Australian Notice 20/1174\(P\)/2009, 44/09](#)

PAGE 125, INDIA, before MADRAS entry.

Insert new entry:

KRISHNĀPATNAM

14°15'N 80°07'E

Pilots and Port

CONTACT DETAILS:

Port Control

VHF Frequency: Ch 16; 12 69
Telephone: +91(0)9704123311 (Mobile)
Fax: +91(0)861 2377046
E-mail: portcontrol@krishnapatnamport.com

Port Operations

E-mail: poc@krishnapatnamport.com

Port Authority

Telephone: +91(0)861 2377041
Fax: +91(0)861 2377046
E-mail: ceo@krishnapatnamport.com
info@krishnapatnamport.com
Website: www.krishnapatnamport.com

HOURS: H24

PROCEDURE:

- (1) **Pilotage is compulsory.**
- (2) **Notice of ETA:** Vessels should advise ETA via agents or directly to Port Operations by e-mail, 7 days, 5 days, 48h and 24h prior to arrival.
- (3) Messages should include the following information:
 - (a) ETA at pilot station
 - (b) Draught (forward and aft)
- (4) **Pilot boards** in the following positions:
 - (a) Pilot Boarding Station A (for vessels of maximum draught less than 10m):
14°14'50N 80°12'50E
 - (b) Pilot Boarding Station B (for vessels of maximum draught greater than 10m):
14°14'85N 80°15'30E

Krishnāpatnam Port Authority. (RSDRA2009000138427), 44/09

AMENDMENTS TO ADMIRALTY SAILING DIRECTIONS

Nil.

AMENDMENTS TO ADMIRALTY LIST OF LIGHTS AND FOG SIGNALS

Vol K Edition 2009/10. Weekly Edition No. 45, Dated 05 November 2009.

Last Amendment: Weekly Edition No. 44, dated 29 October 2009.

K2339-33 - Port Melbourne Channel. No 37 50-74 S Fl(2)R 4s 7 5 Red on red pile
80 144 55-53 E

*

AMENDMENTS TO ADMIRALTY LIST OF RADIO SIGNALS

Weekly Edition No. 45 dated 5 November 2009

The **Admiralty List of Radio Signals diagrams** included in the paper version of the weekly Notice to Mariners (Section VI) are printed in black and white. If required, a colour version of these diagrams can be downloaded from the UKHO website. To obtain a colour version of these diagrams go to: www.ukho.gov.uk - select **PRODUCTS AND SERVICES** - select **Maritime Safety Info** - select **Visit NMs page and Download NMs** - select **Weekly** - select **Year** - select **Week** - go to **Selected Week Content** - select **File** (for example: NP286(1)-WK23-09-PAGE211_Week23_2009.pdf)

VOLUME 2, NP 282, 2009/10

Published Wk 10/09

(Last Amendments: Weekly Edition No. 44 dated 29 October 2009)

RADAR BEACONS

PAGE 68, BAHRAIN.

77640 Sitrah Anchorage Lt Buoy.

Delete position and replace by: 26°10'·42N 50°43'·37E

Great Lakes Dredge and Dock Company (RSDRA2009000136569) 45/09

PAGE 108, INDONESIA (Nusa Tenggara).

86560 Pulau Trewangan Lt.

Delete position and replace by: 8°20'·73S 116°01'·78E

UKHO (RSDRA2009000132748) 45/09

PAGE 118, MEXICO (Pacific Coast).

91380 Topolobampo Harbour Landfall Lt Buoy.

Delete entry

Mexican Notices 9/193/09 & 9/194/09

(RSDRA2009000144996 & 2009000144997) 45/09

VOLUME 5, NP 285, 2009/10

Published Wk 23/09

(Last Amendments: Weekly Edition No. 44 dated 29 October 2009)

CHAPTER 15: NAVTEX, STATIONS WITH OPERATIONAL NAVTEX FACILITIES

PAGE 252 BULGARIA. Varna [J], contacts table.

Delete and replace by:

Varna [J]

43°04'N 27°46'E

TELEPHONE: +359 52 687973

Diagram X5

FAX: +359 52 687984

Range: 350 n miles

E-MAIL: varnaradio@bgports.bg

MMSI: 002070810

NAVTEX [J]

Bulgarian Ports Infrastructure Co. (RSDRA2009000143472) 45/09

CHAPTER 16: DISTRESS, SEARCH AND RESCUE

PAGES 332 and 333 INDIA.

Delete entry and replace by:

INDIA

See diagrams R12, R13 & R14

National SAR Agency: Indian Coast Guard Address: Coast Guard Headquarters, National Stadium Complex, Purana Quila Road, New Delhi - 110 001, India Tel: +91 11 23384934, 11 23385849 & 11 23384165 Fax: +91 11 23383196 E-mail: icg.dops@bol.net.in			
The Indian Coast Guard is responsible for coordinating SAR operations in the Indian Maritime SRR. The Indian SRR is divided into four sub-regions, each with an assigned MRCC at Mumbai (Bombay), Chennai (Madras), Port Blair (Andaman & Nicobar Islands) and MRSC at Porbandar. The MRCCs/MRSCs are co-located with Coast Guard Regional Headquarters (RHQs) and coordinate missions with other agencies via a network of MRSCs. Merchant vessels plying through the Indian SRR may participate in a Computerised Vessel Reporting System for SAR known as "INDSAR". Position reporting by using two digit INMARSAT service code 43 via LES Arvi is voluntary and free of charge. The INDSAR system is coordinated by MRCC Mumbai, MMSI 004192203, e-mail: indsar@vsnl.net. Preferred inter RCC language is English.			
	Telephone +91	Fax +91	Others
INMCC (Cospas-Sarsat SPOC)	80 28094546 80 28371857	80 28371857	AFTN VOBGYCYS E-mail inmcc@istrac.org

North Western Region

	Telephone +91	Fax +91	Others
MRSC PORBANDAR	286 2214422	286 2210559	Inmarsat C 441908210=GJCG X Inmarsat M 691900510 E-mail opsdhq1@yahoo.com
MRSC OKHA	2892 262259	2892 263421	Inmarsat C 441900446 Inmarsat mini-M 762484056 (voice) 762484057 (fax) 762484058 (data) E-mail cocgsokha@yahoo.com
MRSC VĀDĪNĀR	2833 256579	2833 256560	Inmarsat C 441900448=CGVD X Inmarsat mini-M 762484114 (voice) 762484115 (fax) 762484116 (data) E-mail cgsvadinar@yahoo.co.in icgstn_vdr@sancharnet.in

Western Region

	Telephone +91	Fax +91	Others
MRCC MUMBAI CGRHQ (West)	22 24316558 22 24388065 22 24383146 22 24301455 22 24376133 MSAR call 1554 (toll free)	22 24316558 22 24333727	AFTN VABBYXYC Inmarsat C INDSAR Toll Free Code 43 Inmarsat C 441907210=BMCG X Inmarsat mini-M 762882349 (voice) 762882350 (fax) 762882351 (data) icgmrcc_mumbai@mtnl.net.in
MRSC GOA	832 2521718	832 2520584	Inmarsat C 441907410 Inmarsat mini-M 762484095 (voice) 762484096 (fax) 762484097 (data) E-mail comdis_11@email.com & cgdhq11@dataone.in
MRSC NEW MANGALORE	824 2405262	824 2405267	Inmarsat C 441908310=DHRM X E-mail cgdhq3@dataone.in coastguardmangalore@rediffmail.com icgmrscmangalore@dataone.in
MRSC KOCHI (Cochin)	484 2218969	484 2217164	Inmarsat C 441907310=DHQC X Inmarsat M 641901110 E-mail dhq4opsroom@gmail.com

continued on next page

Eastern Region (including Bay of Bengal)

	Telephone +91	Fax +91	Others
MRCC CHENNAI	44 23460405 44 25395018	44 25395018 44 24360405	AFTN VOMMYXCG Inmarsat C 441907510=MSCG X E-mail isareast@dataone.in E-mail icgmrcc_chennai@dataone.in
MRSC HALDIA	3224 267755	3224 264541	Inmarsat C 441907110=DHQH X Inmarsat M 641901210 Inmarsat mini-M 762484198 (voice) 762484199 (fax) 762484210 (data) E-mail dh8@dataone.in
MRSC PĀRĀDIP	6722 220174	6722 223359	Inmarsat C 441907710=DHQP X Inmarsat M 641901710 E-mail commanding74@bsnl.in commander_cg@bsnl.in
MRSC VISHĀKHAPATNAM	891 2547266 891 2568878	891 2568875 891 2568878	Inmarsat C 441907010=CEDD X Inmarsat mini-M 762882360 (voice) 762882361 (fax) 762882362 (data) E-mail cgdhq6@bsnl.in dhq6@bsnl.in dhqvsp@sify.com
MRSC TUTICORIN	461 2353907	461 2353503 461 2352046	Inmarsat C 441900447=CTUT X Inmarsat mini-M 762484086 (voice) 762484087 (fax) 762484088 (data) E-mail icgstuticorin@yahoo.com 762484088@inmarsat.vsnl.com
MRSC MANDAPAM	4573 241634 4573 241518	4573 241142	Inmarsat C 441907810=CGSM X Inmarsat mini-M 761887344 (voice) 761887345 (fax) 761887346 (data) E-mail icgsmp@dataone.in

Andaman & Nicobar Region

	Telephone +91	Fax +91	Others
MRCC PORT BLAIR	3192 245530 3192 246081	3192 242948	Inmarsat C 441908010 Inmarsat mini-M 762483765 (voice) 762483766 (fax) 762483767 (data) E-mail commanderbb@dataone.in
MRSC DIGLIPUR	3192 272315	3192 272345	Inmarsat C 441908110 Inmarsat mini-M 762483768 (voice) 762483769 (fax) 762483770 (data) E-mail cgdhq9_diglipur@sancharnet.in cgdhq9diglipur@gmail.com
MRSC CAMPBELL BAY	3193 264215 3193 264205	3193 264212	Inmarsat C 441907910 Inmarsat mini-M 762483771 (voice) 762483772 (fax) 762483773 (data) E-mail 762483773@inmarsat.vsnl.com

PAGES 350 PALAU.

Delete entry and replace by:

PALAU**See diagram R17**

National SAR Agency: National Emergency Management Office (NEMO), Office of the Vice President, Ministry of Justice Address: P.O. Box 100, Koror, Republic of Palau 96940 Tel: +680 488 2249 & 2422 Fax: +680 488 3312 Mobile: +680 775 6898			
The National Emergency Management Office (NEMO) is responsible for coordinating Search and Rescue operations. Preferred inter RCC language is English.			
	Telephone +680	Fax +680	Others
JRCC HONOLULU (Cospas-Sarsat SPOC)	+1 808 535 3333	+1 808 535 3338	Telex +230 392401 CG14 UD E-mail JRCCHonolulu@uscg.mil

National Emergency Management Office (RSDRA2009000143232) 45/09**PAGE 354 RUSSIA. Black Sea Coast**

Delete entry and replace by:

	Telephone +7	Fax +7	Others
MRCC NOVOROSSIYSK	8617 676417 8617 676418 8617 639037	8617 676420 8617 619424	Inmarsat B +870 327325510 (Tel) +870 327325515 (Fax) +870 327325518 (Telex) E-mail mrcc3@ampnovo.ru
MRSC TAMAN	929 837 9966	928 209 3300	E-mail mrsc3@tamanports.ru

MRCC Novorossiysk (RSDRA2009000143959) 45/09

AMENDMENTS TO ADMIRALTY SAILING DIRECTIONS

Nil.