

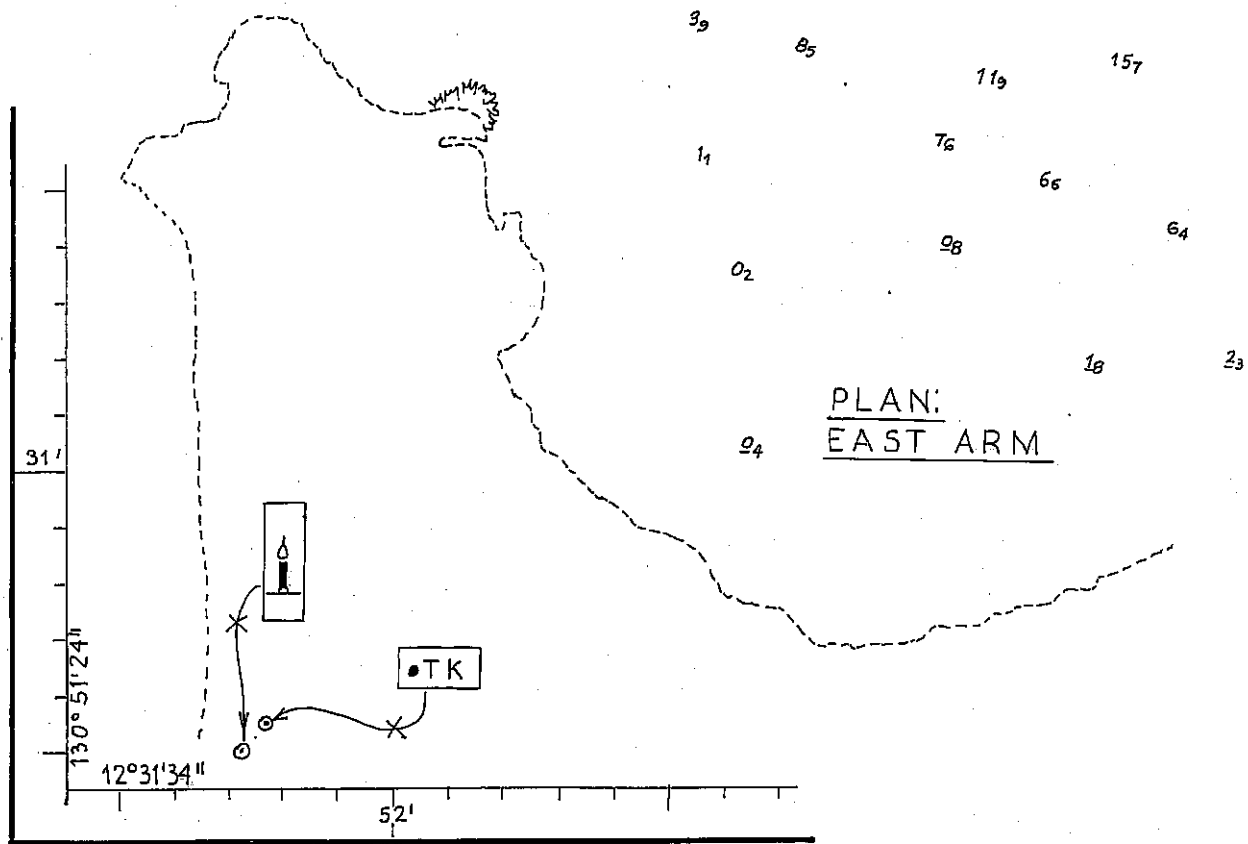
349/2006

389/2006

© Commonwealth of Australia 2006

F2

AUS 26



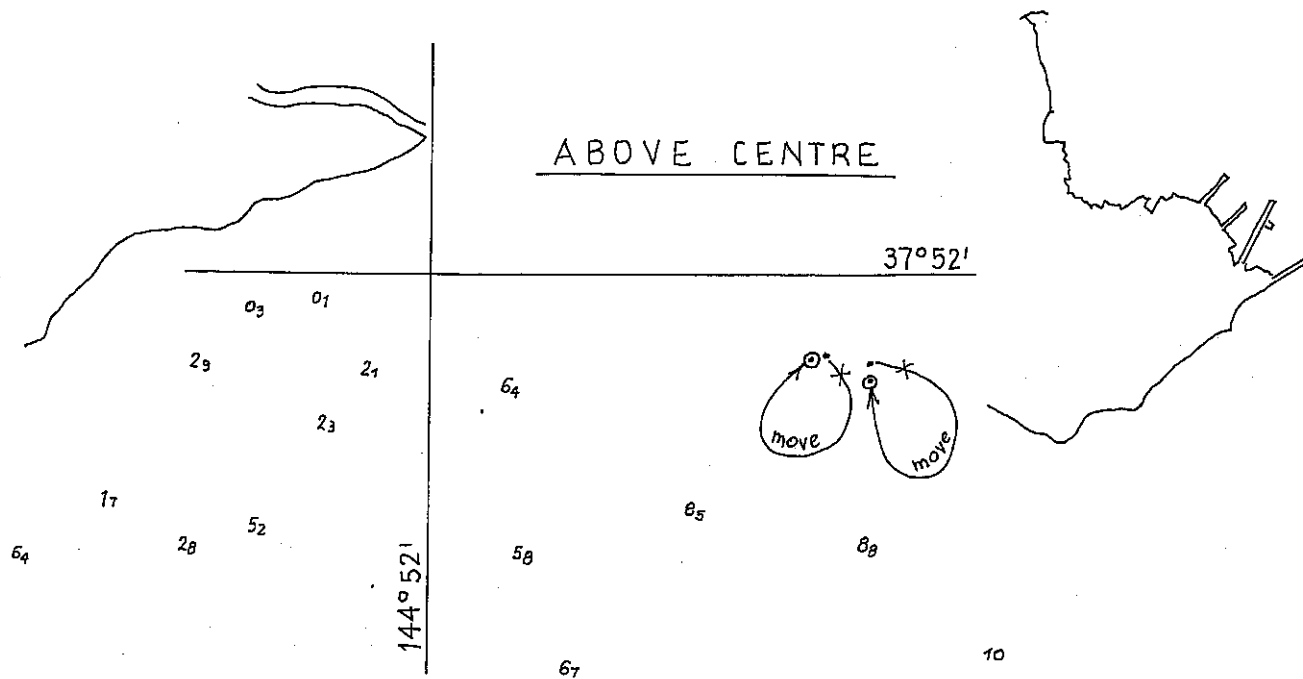
349/2006

389/2006

© Commonwealth of Australia 2006

F2

AUS 28




174|2006

397/2006

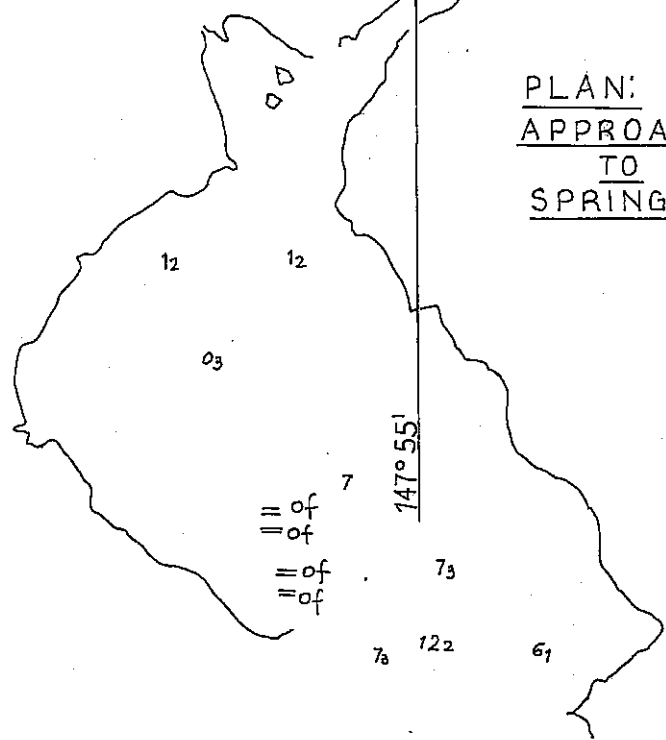
© Commonwealth of Australia 2006

F6
AUS 155



42° 30' 36" N

PLAN:
APPROACHES
TO
SPRING BAY



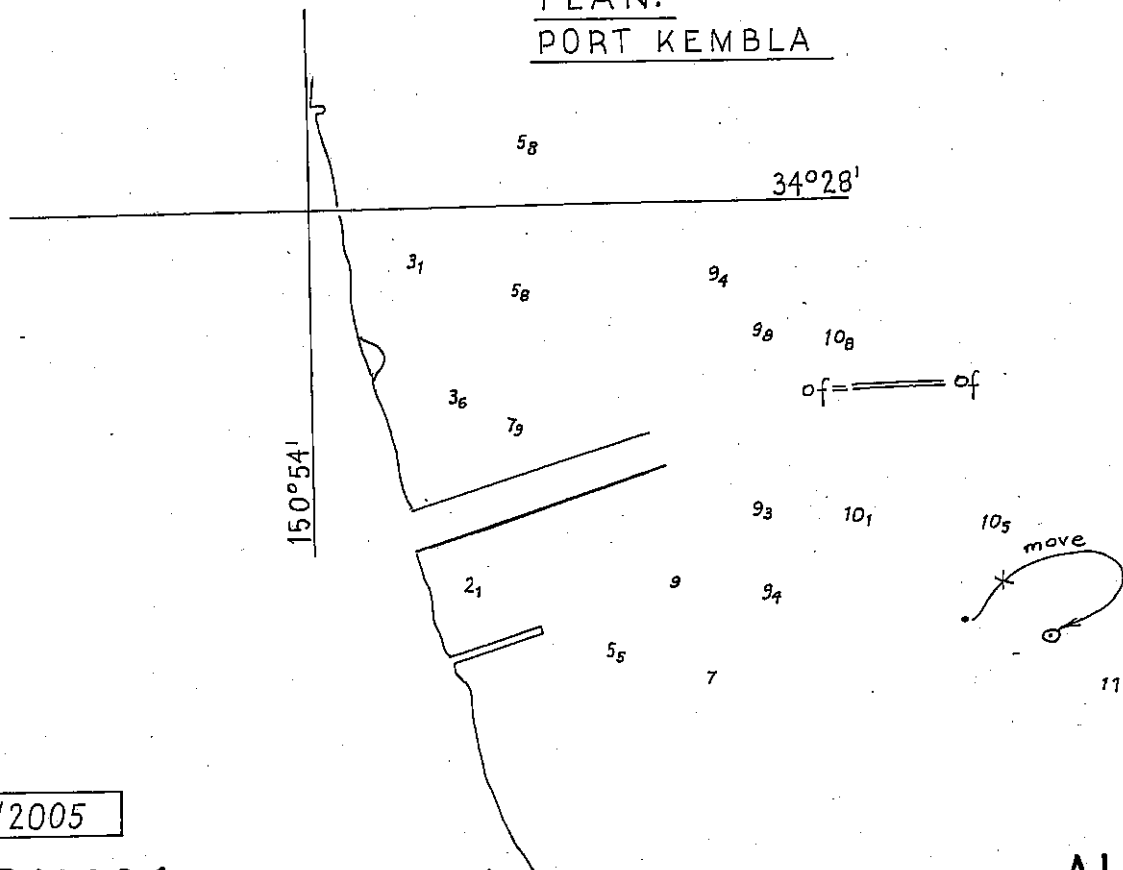
55/2006

394/2006

© Commonwealth of Australia 2006

F6
AUS 170

PLAN:
PORT KEMBLA



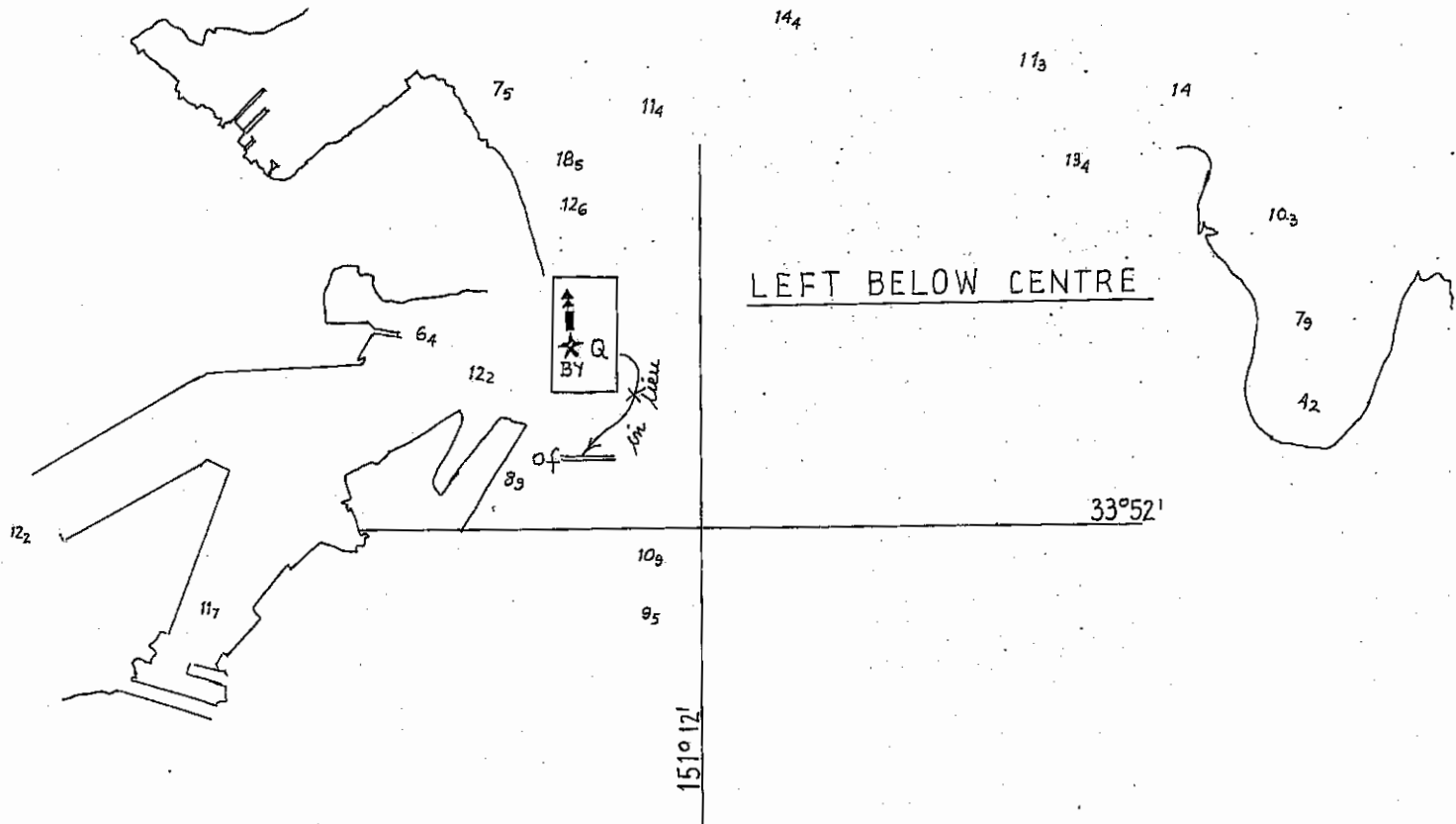
721/2005

383/2006

© Commonwealth of Australia 2006

F7

AUS 195



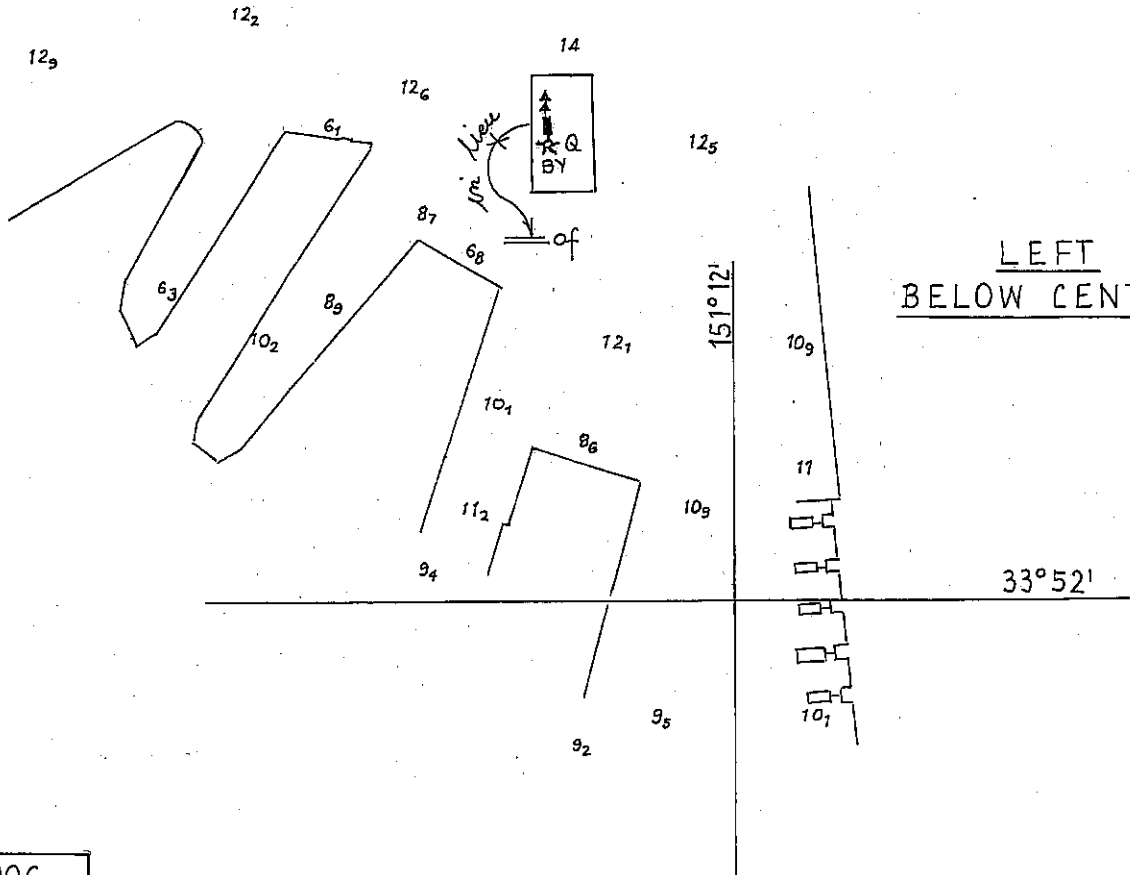
347/2006

384/2006

© Commonwealth of Australia 2006

F7

AUS 200



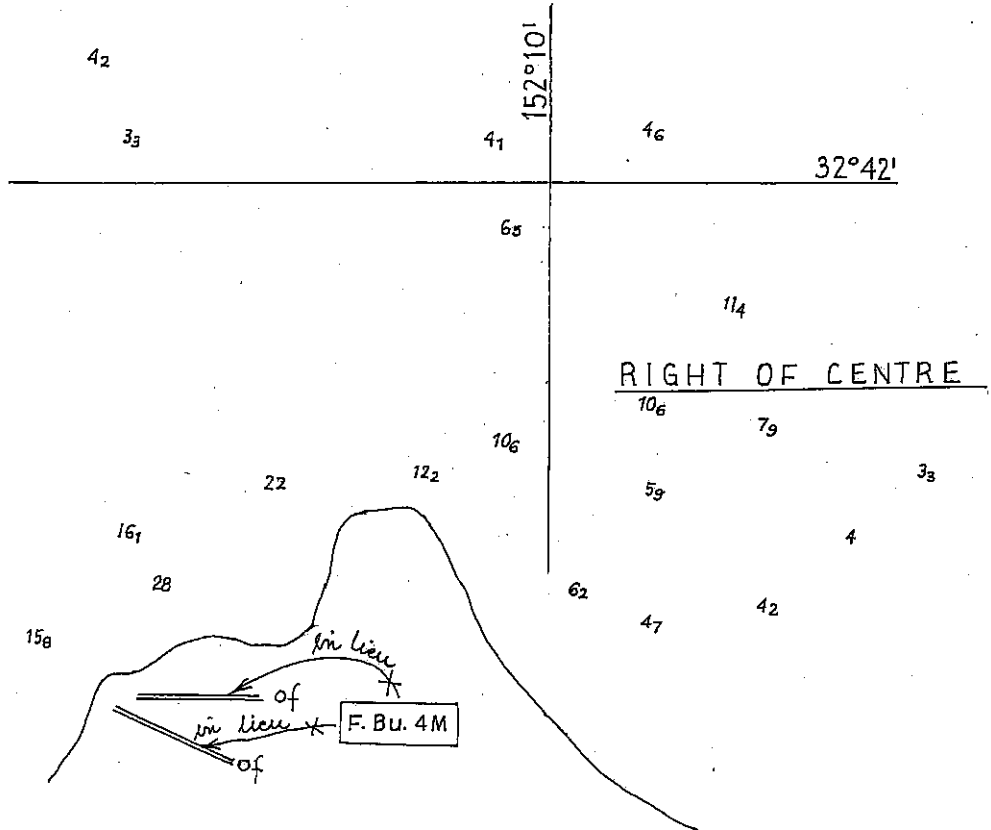
74/2006

384/2006

© Commonwealth of Australia 2006

F7

AUS 202



723/2005

385/2006

© Commonwealth of Australia 2006

F7

AUS 209

LEFT BELOW CENTRE

153°10'

27°20'

38

27

43

66

24

12

61

58

24

11

04

09

29

52

57

03

07

04

01

4

26



119/2006

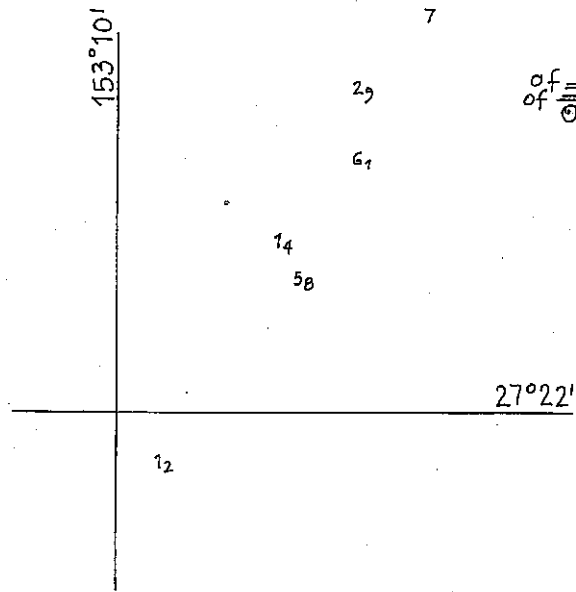
386/2006

© Commonwealth of Australia 2006

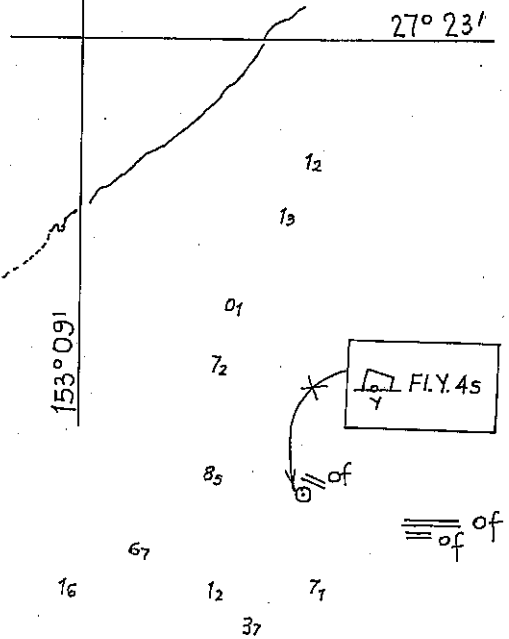
F7

AUS 236

3₂
ABOVE CENTRE



LEFT BELOW CENTRE



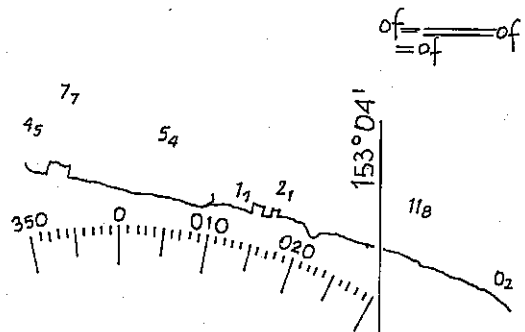
117/2006

386/2006

© Commonwealth of Australia 2006

F7

AUS 237



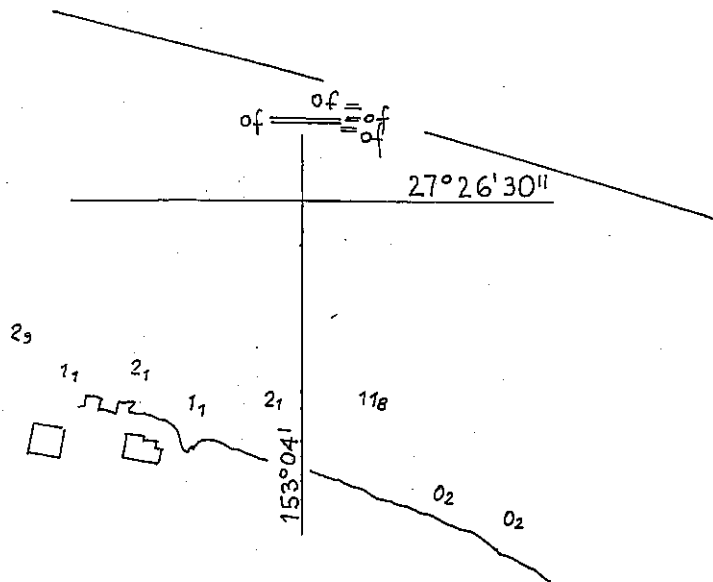
LEFT ABOVE
CENTRE

27°27'

118/2006

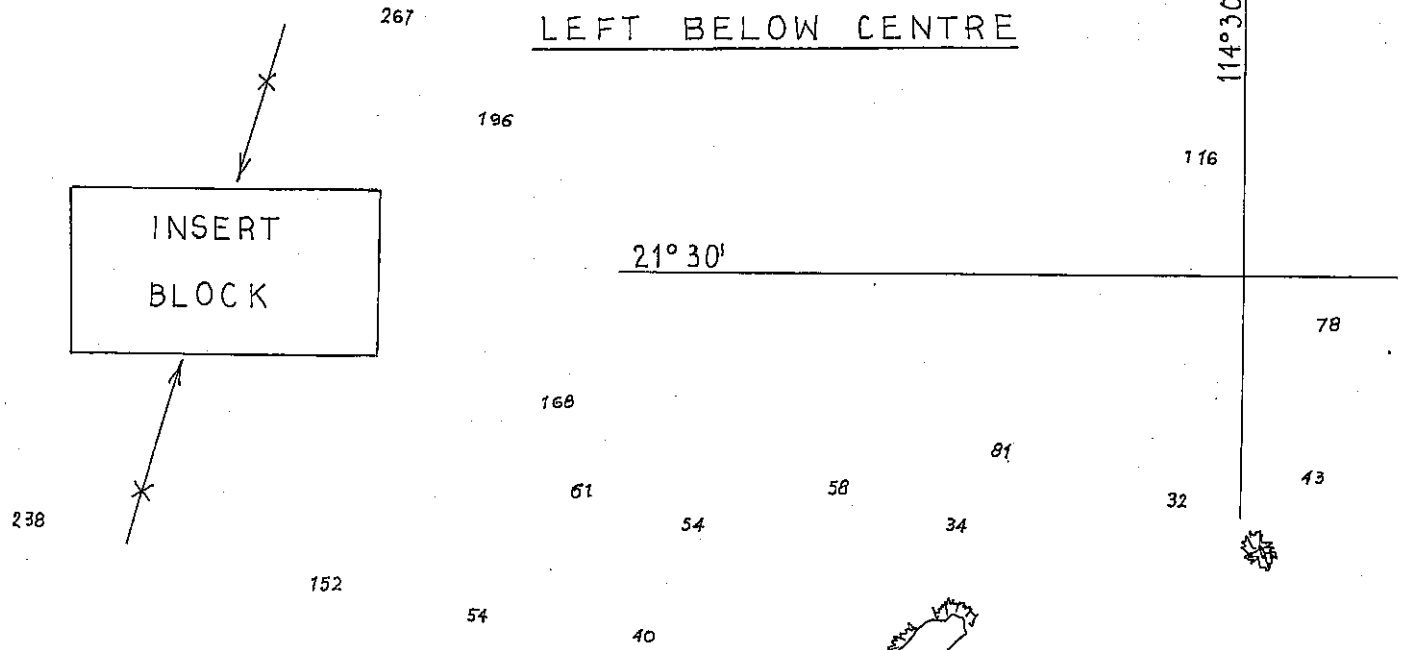
387/2006

PLAN:
HAMILTON REACH



INSERT
BLOCK

LEFT BELOW CENTRE



221/2006

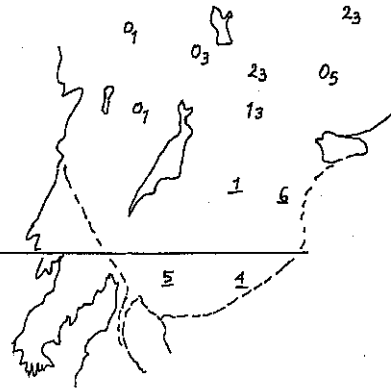
390/2006

© Commonwealth of Australia 2006

F3
AUS 328

22°30'

114°



RIGHT BELOW CENTRE

↑
 X
 INSERT
 NOTE
 ↓
 X

114°
 X
 INSERT
 BLOCK
 21°30'
 X

RIGHT OF CENTRE

149

116

163

110

129

91

91

75

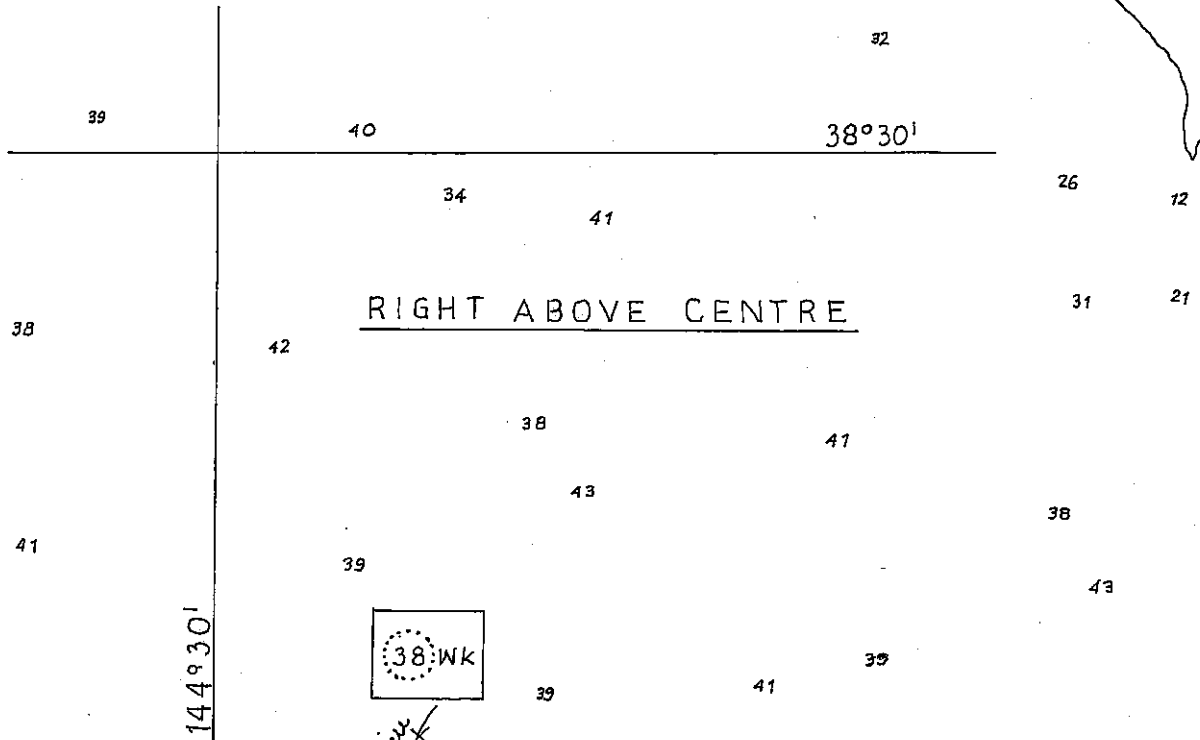
87

896/2005

390/2006

© Commonwealth of Australia 2006

F3
AUS 329



356/2006

395/2006

© Commonwealth of Australia 2006

F6
AUS 349

LEFT BELOW CENTRE

335

92


750

368

66

1100

of 189



114°

58

51

375

21°50'00".2

114°

30'

1037/2005

390/2006

© Commonwealth of Australia 2006

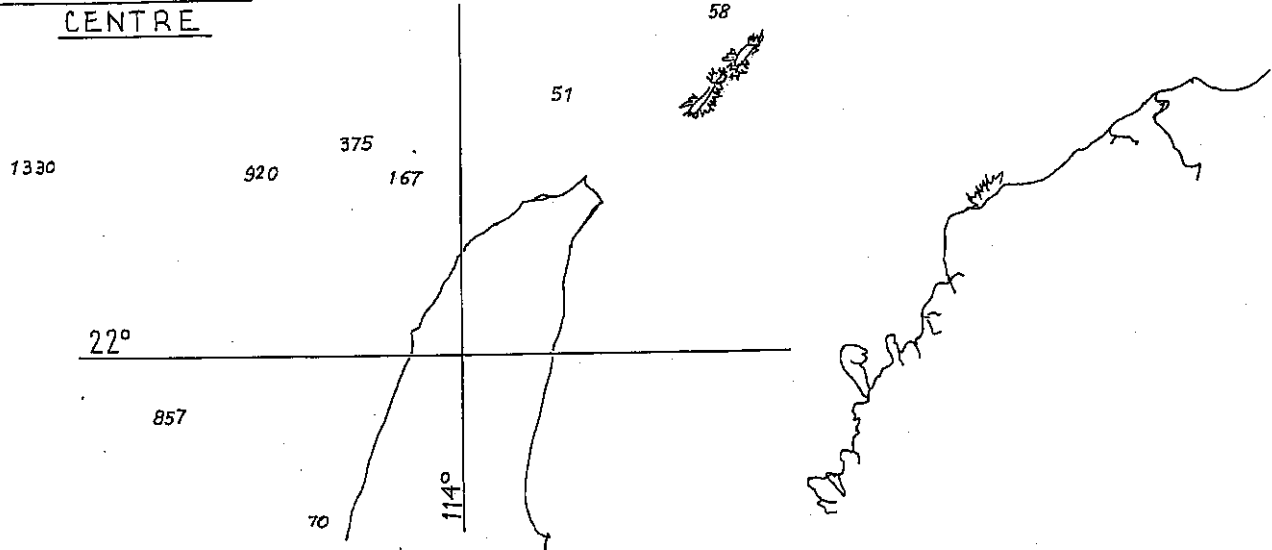
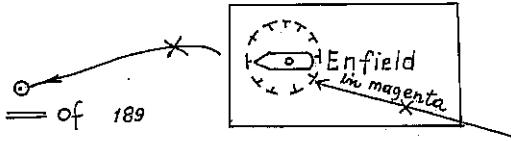
F1

AUS 415

368

66

RIGHT ABOVE
CENTRE



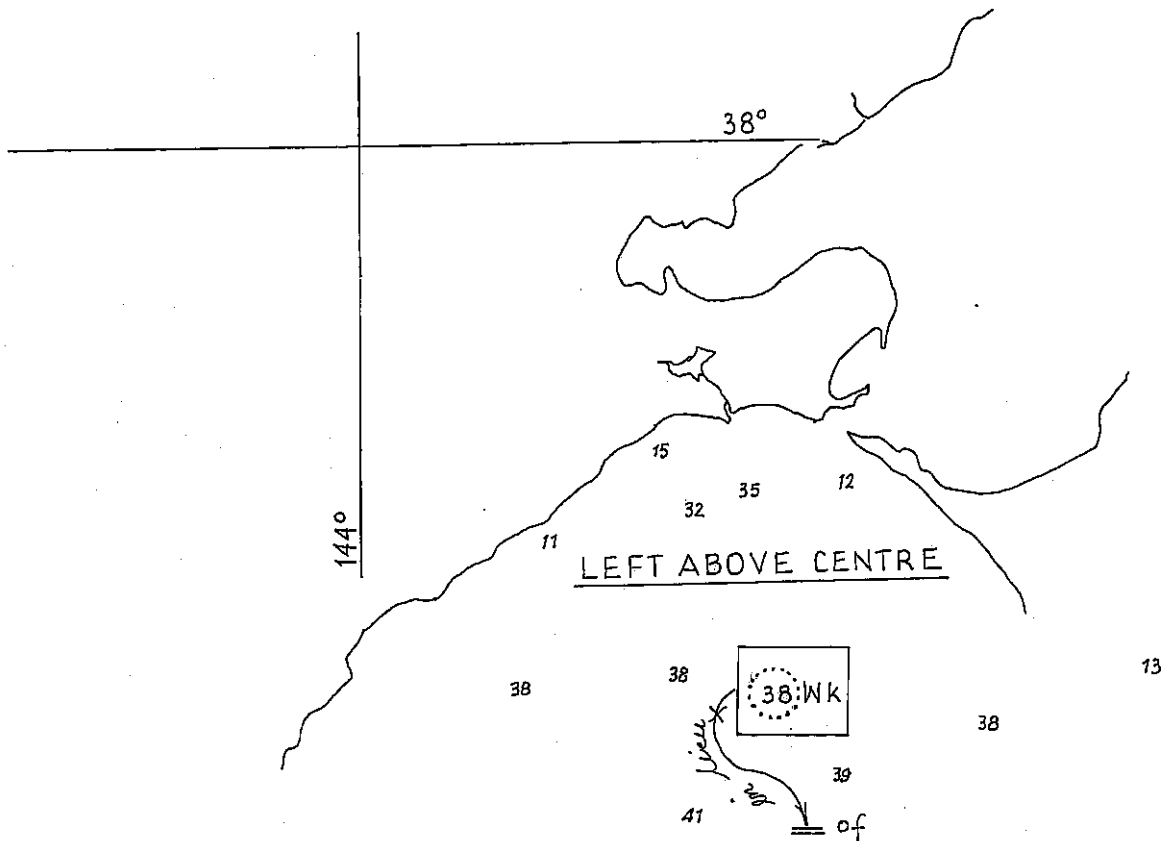
1039/2005

390/2006

© Commonwealth of Australia 2006

F1

AUS 416



313/2006

395/2006

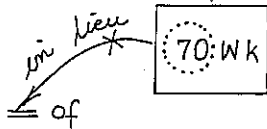
© Commonwealth of Australia 2006

F1
AUS 422

77

68

59



74

77

71

LEFT ABOVE CENTRE

79

63

71

73

74

39°

77

69

68

313/2006

F6

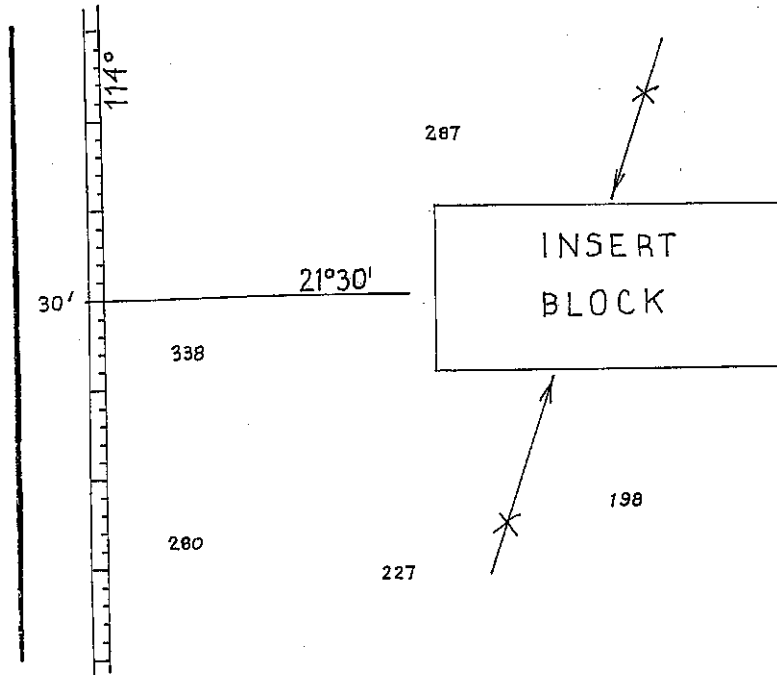
395/2006

© Commonwealth of Australia 2006

AUS 487

281

196



LEFT ABOVE CENTRE

222/2006

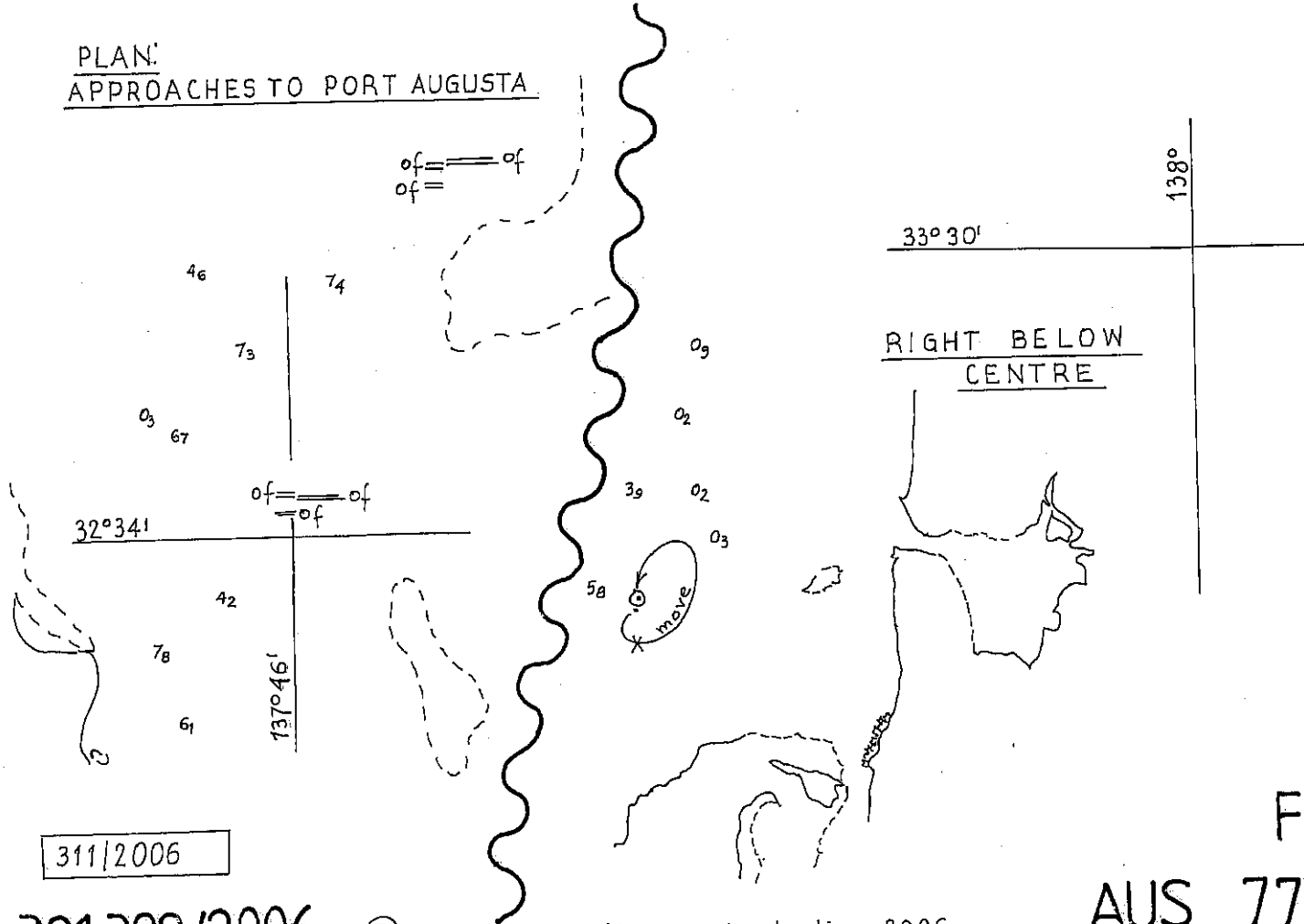
390/2006

© Commonwealth of Australia 2006

F3

AUS 744

PLAN:
APPROACHES TO PORT AUGUSTA

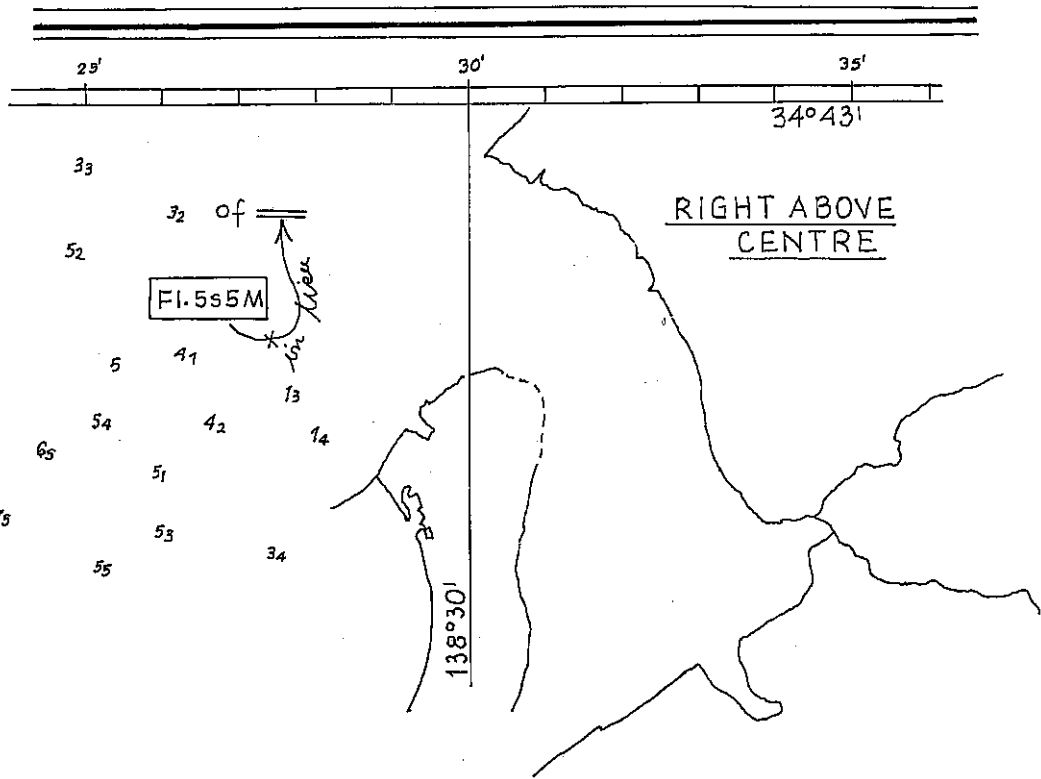


311/2006

391,392/2006

© Commonwealth of Australia 2006

F5
AUS 778



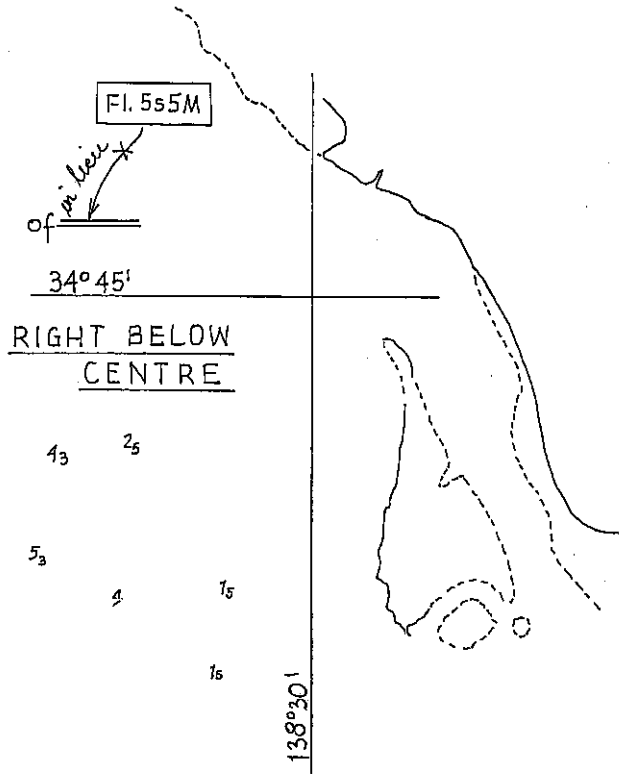
312/2006

393/2006

© Commonwealth of Australia 2006

F5

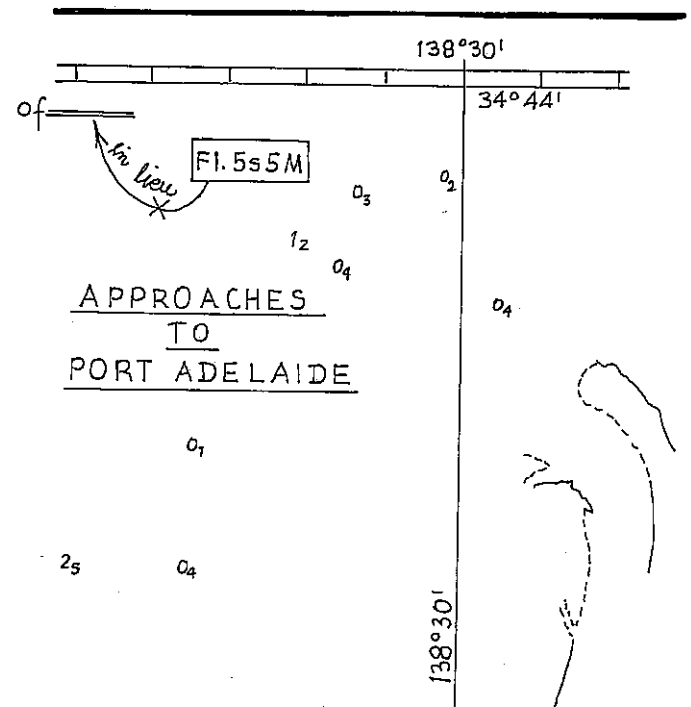
AUS 780



312/2006

393/2006

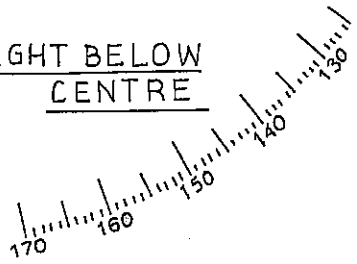
© Commonwealth of Australia 2006.



F5

AUS 781

RIGHT BELOW
CENTRE



77

79

70:Wk

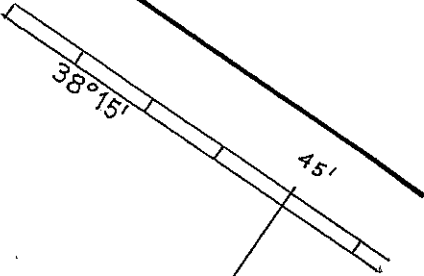
= 0 = 0 f

79

38°45'

144°30'

77



144°45'

RIGHT ABOVE
CENTRE

183

86

171

33

37

255

46

1 of
1 of


313/2006

395,396/2006

© Commonwealth of Australia 2006

F6
AUS 788

76



81

76

75

144° 31' 06"

38° 45'

45'

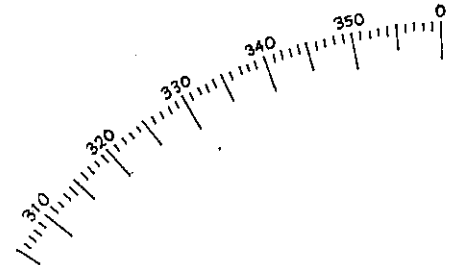
LEFT ABOVE CENTRE

77

76

80

79



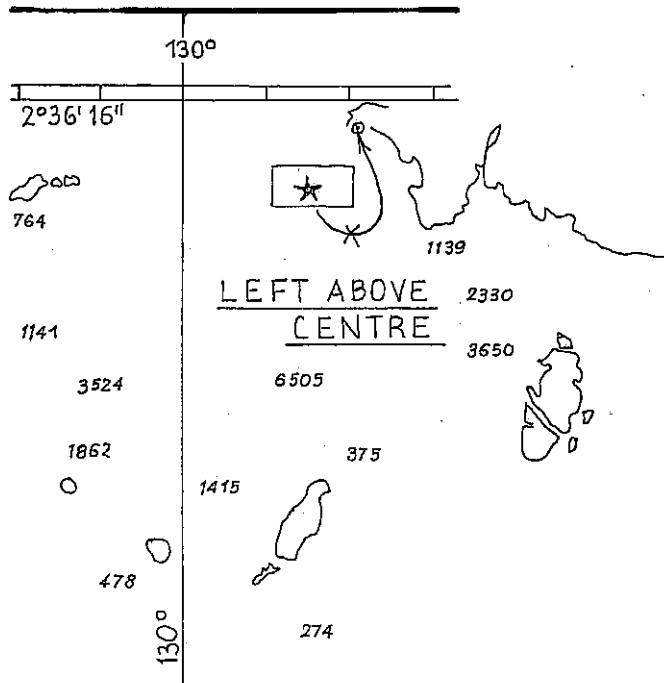
296/2006

F6

395/2006

© Commonwealth of Australia 2006

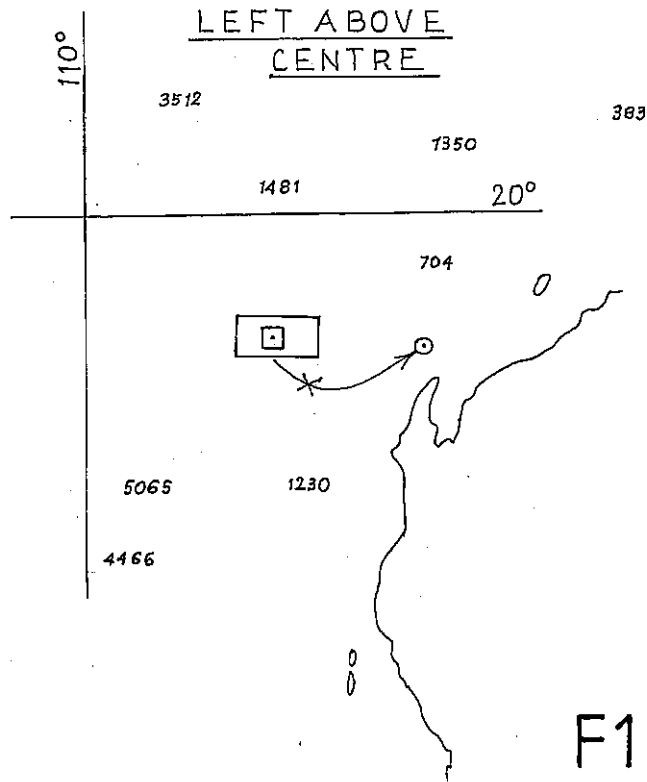
AUS 801



356/2006

388,390/2006

© Commonwealth of Australia 2006



F1

INT 60

AUS4060

5179

1958 1501

5688

4598

110°

RIGHT ABOVE CENTRE

5715

3370

20°

704

4799



4780

2235

2708

5065

1230

5474

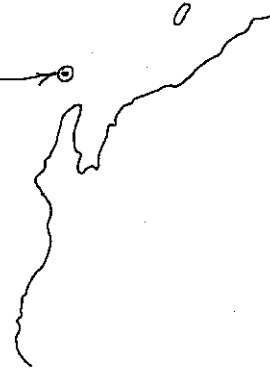
3381

1697

340

3274

2046



F1

INT 70

AUS 4070

350/2006

390/2006

© Commonwealth of Australia 2006

1587

4244

5179

110°

649

5688

RIGHT BELOW
CENTRE

1631

1142

3512

2160

383

1350

20°

4799

2528

704
1061

2708

4780

3381

5065

1230

F1

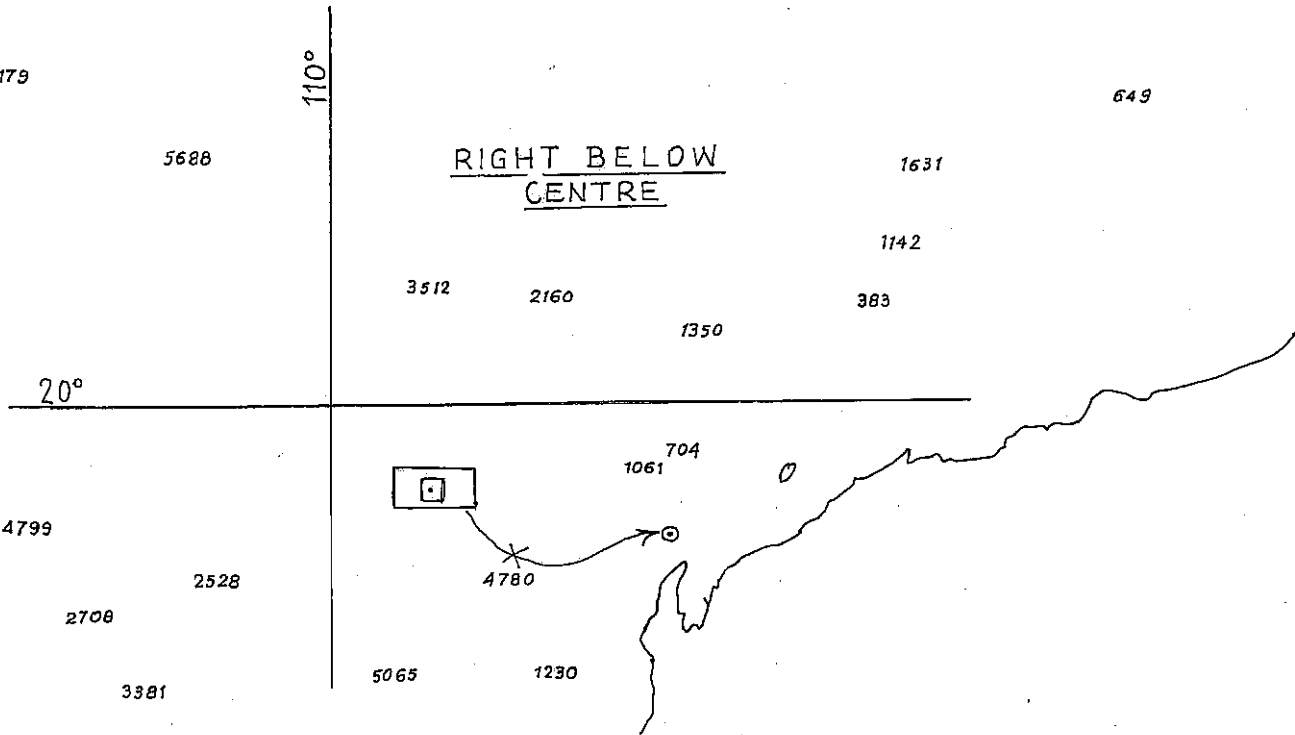
INT 71

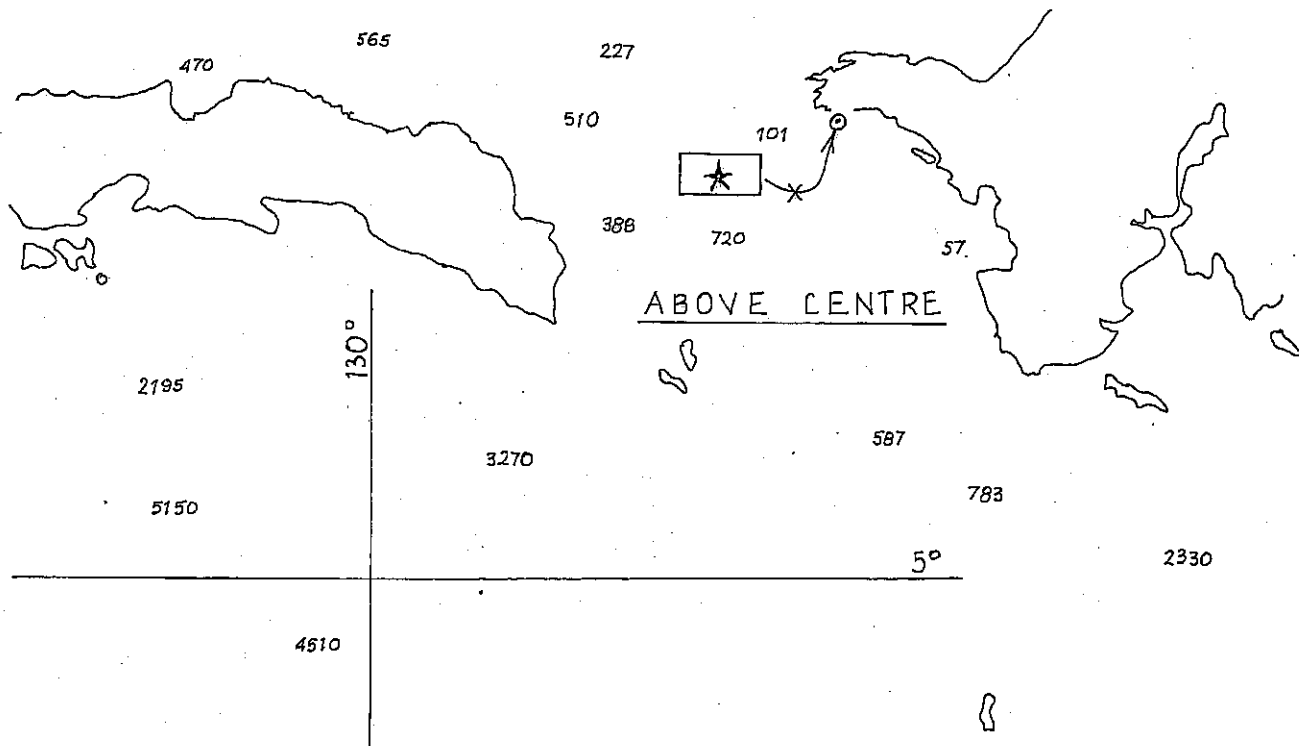
AUS 4071

350/2006

390/2006

© Commonwealth of Australia 2006



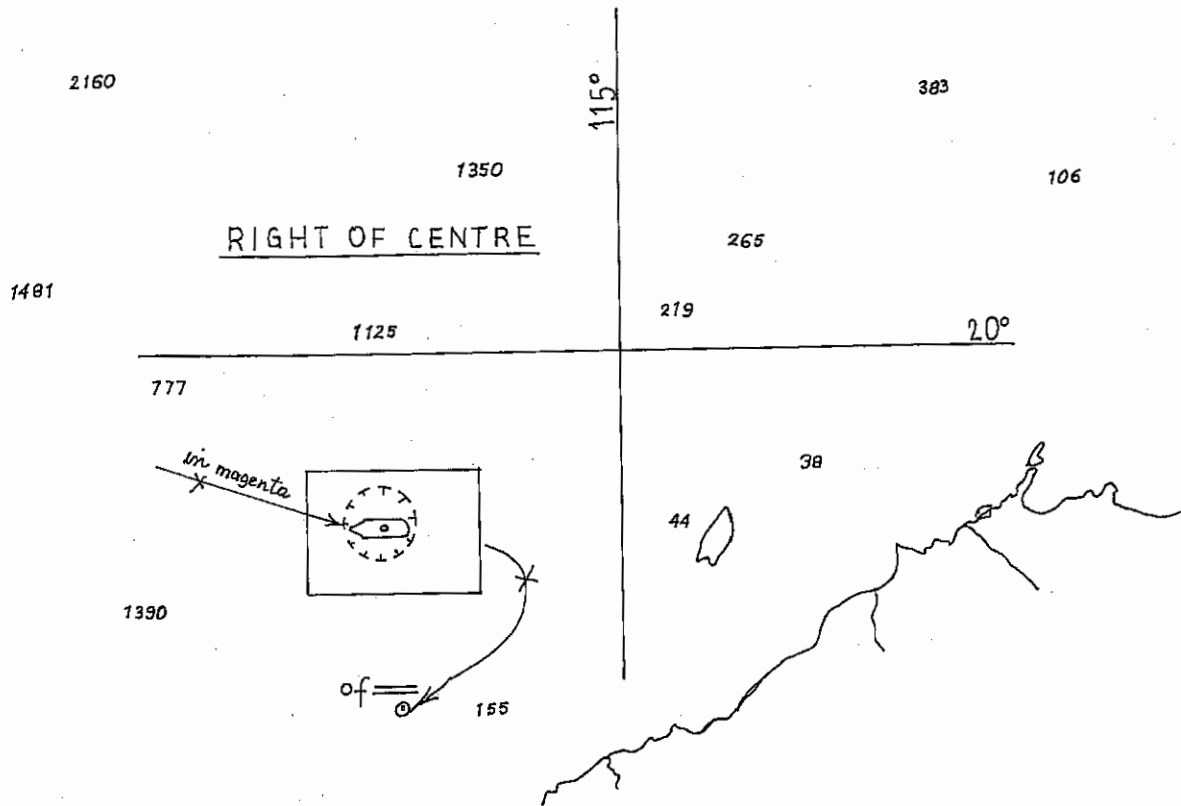


306/2006

388/2006

© Commonwealth of Australia 2006

F1
INT 603
AUS 4603



263/2006

390/2006

© Commonwealth of Australia 2006

F1

INT 708

AUS 4708