

RIGHT ABOVE CENTRE

LEFT ABOVE CENTRE

RIGHT ABOVE CENTRE

LEFT BELOW CENTRE

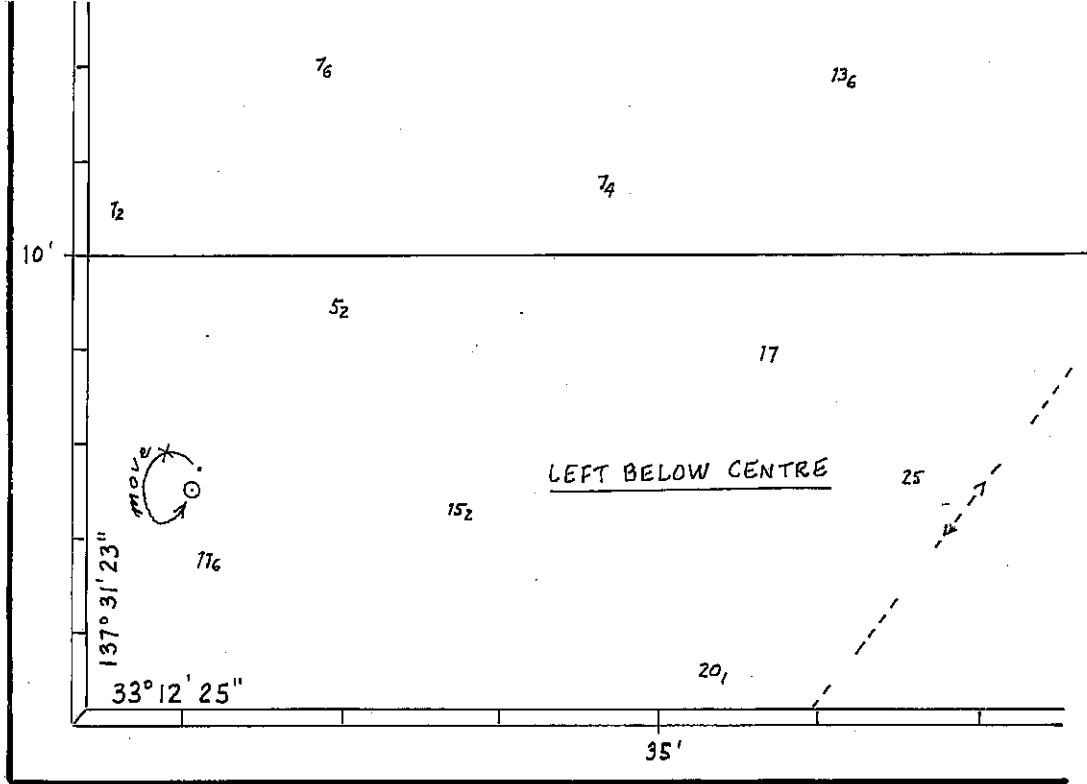
SUBSTITUTE NOTE

48/2006

221/2006

© Commonwealth of Australia 2006

F3  
AUS 63



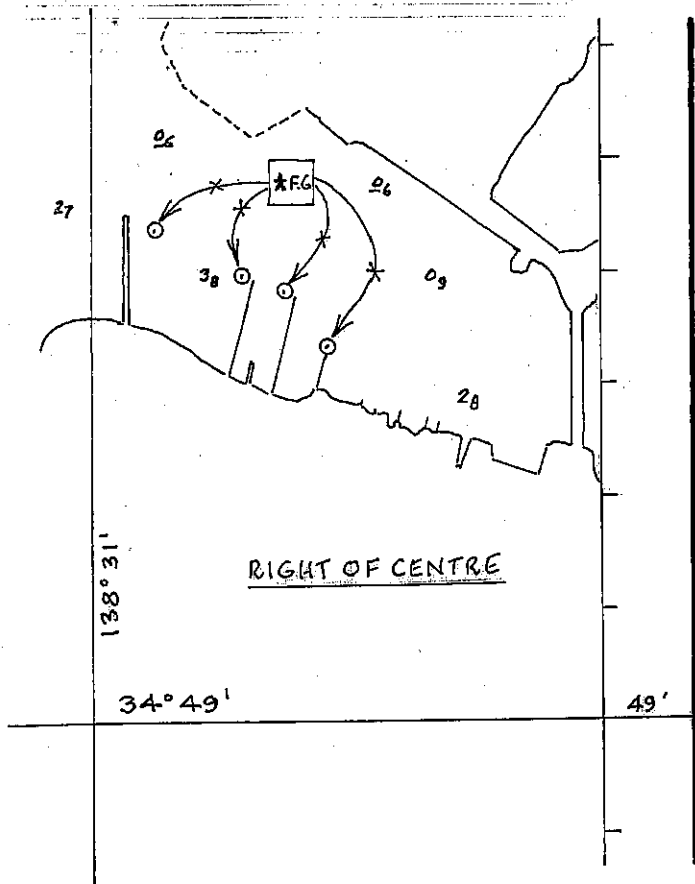
516/2005

223/2006

© Commonwealth of Australia 2006

F5

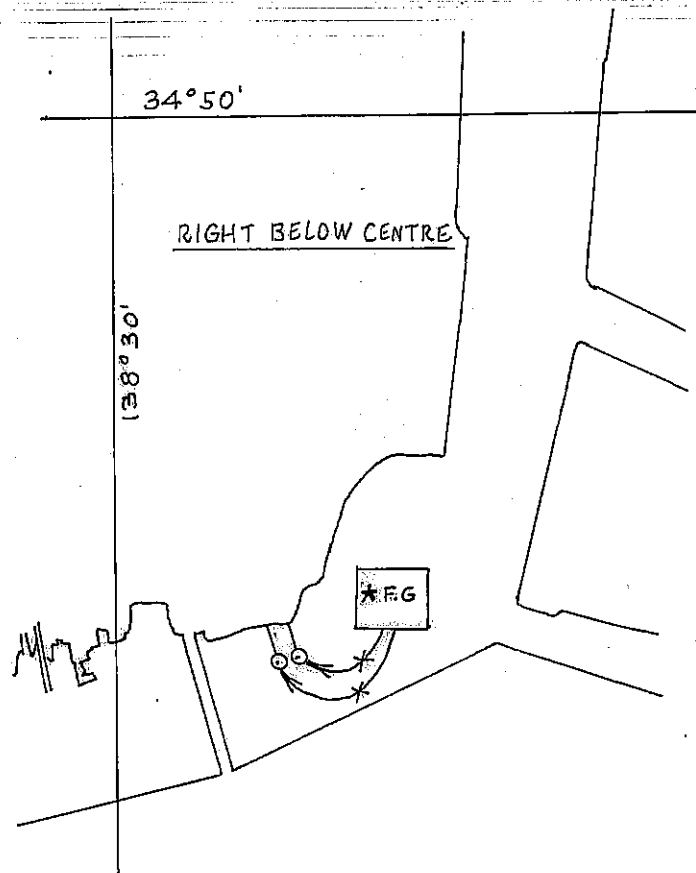
AUS 136



172 / 2006

224 / 2006

© Commonwealth of Australia 2006

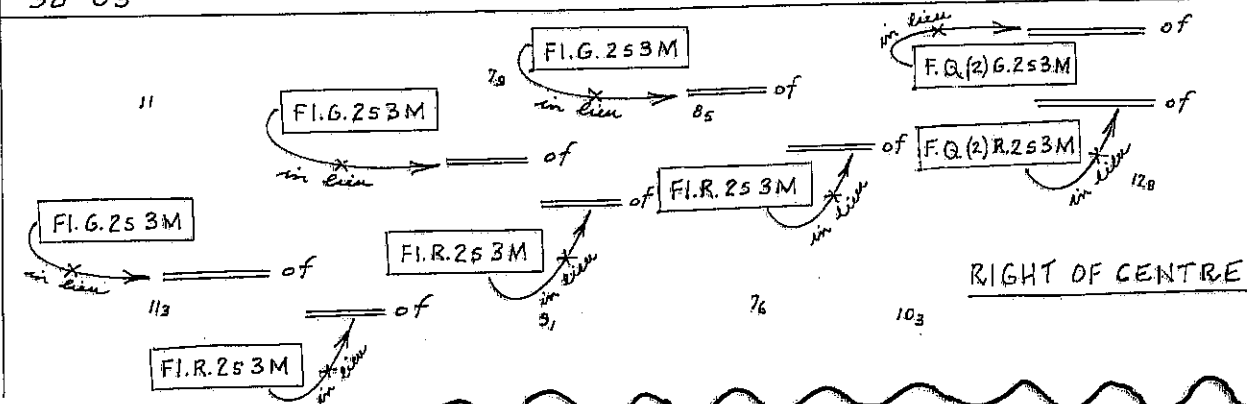


F5

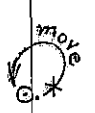

AUS 137

38° 05'

144° 35'

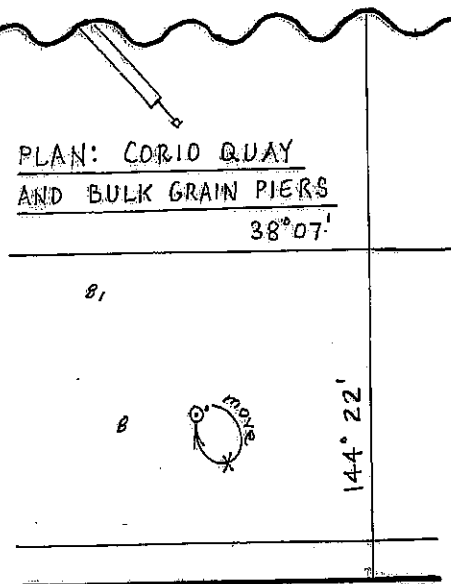


RIGHT OF CENTRE



PLAN: CORIO QUAY AND BULK GRAIN PIERS


38° 07'



LEFT BELDW CENTRE

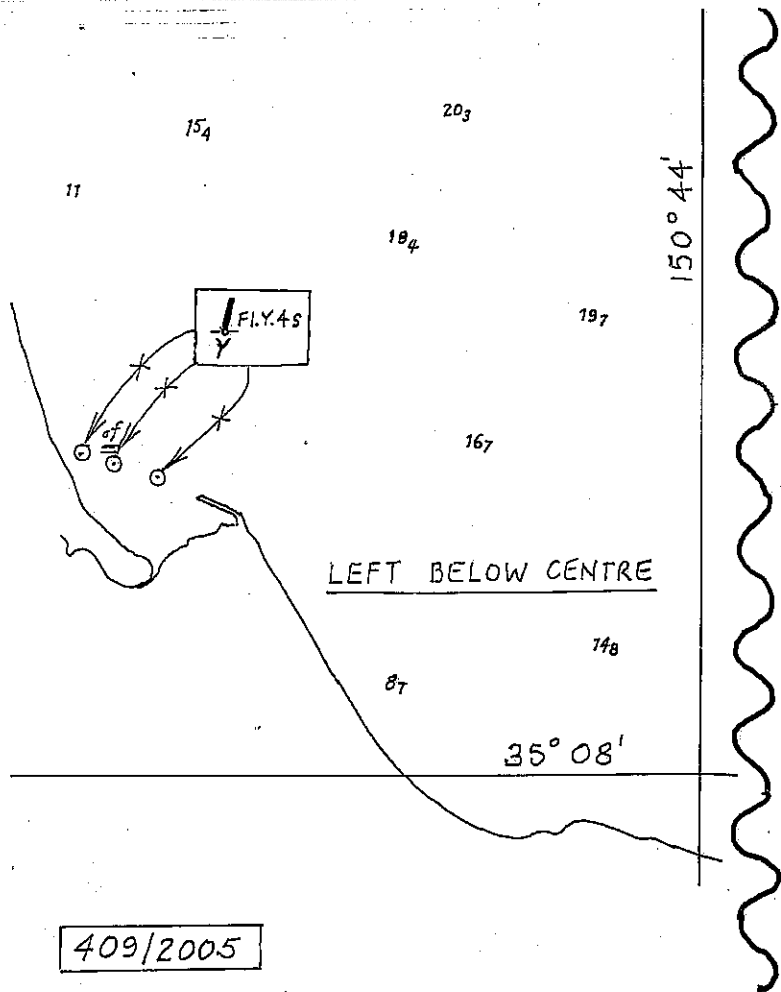
PLAN: POINT HENRY PIER

38° 07' 03"



173/2006

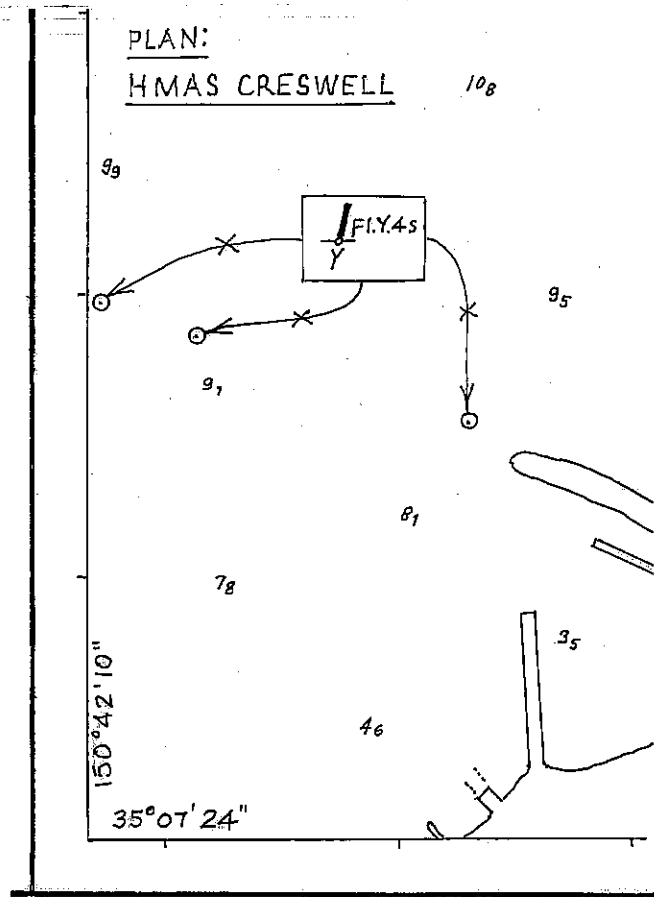
F6



409/2005

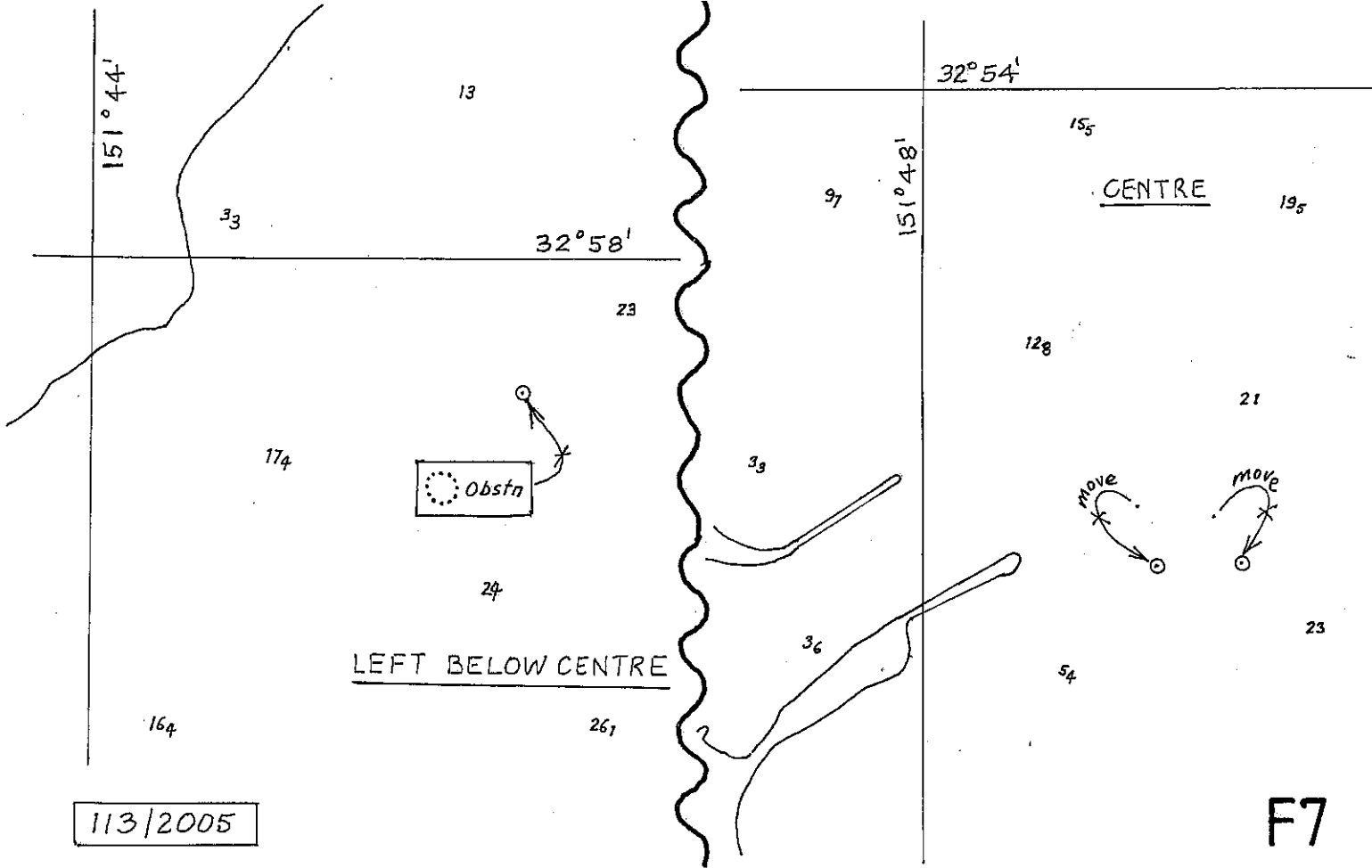
214/2006

© Commonwealth of Australia 2006



F7

AUS 193



215,216/2006 © Commonwealth of Australia 2006

F7  
AUS 207

10<sub>2</sub>  
RIGHT BELOW CENTRE

10<sub>3</sub>

12<sub>3</sub>

19<sub>6</sub>

16<sub>4</sub>

18<sub>6</sub>

151° 48'

7<sub>6</sub>

MOVE

32°

55'

5<sub>5</sub>

28<sub>6</sub>

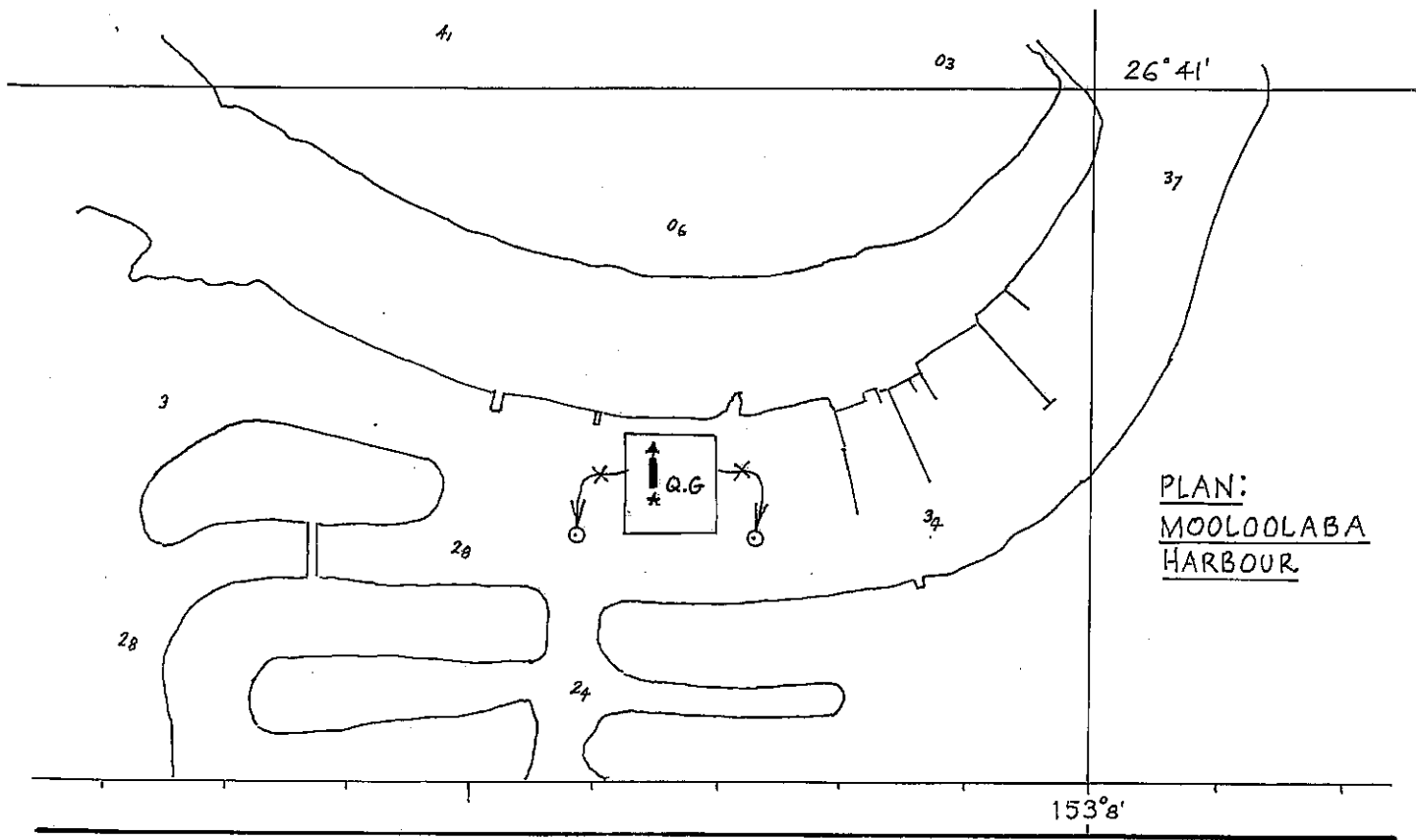
934/2005

F7

216/2006

© Commonwealth of Australia 2006

AUS 208



39/2006

217/2006

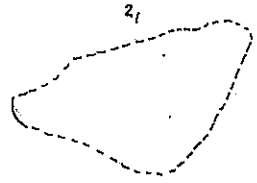
© Commonwealth of Australia 2006

F7

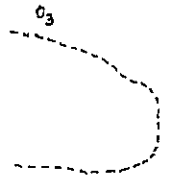
AUS 235

0<sub>9</sub> 23°30'

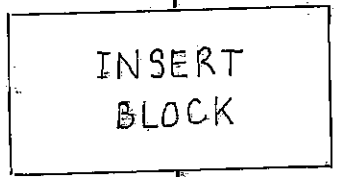
RIGHT BELOW CENTRE



2<sub>1</sub>



0<sub>3</sub>



INSERT  
BLOCK

7<sub>6</sub>

150°55'

7<sub>2</sub>




1<sub>8</sub>

2<sub>4</sub>

0<sub>9</sub>

2<sub>7</sub>



23°30'

150°54'

PLAN: APPROACHES to PORT ALMA




2<sub>1</sub>

4<sub>6</sub>

0<sub>3</sub>

3



INSERT  
BLOCK

1<sub>2</sub>

5<sub>8</sub>

3

985/2005

218/2006

© Commonwealth of Australia 2006

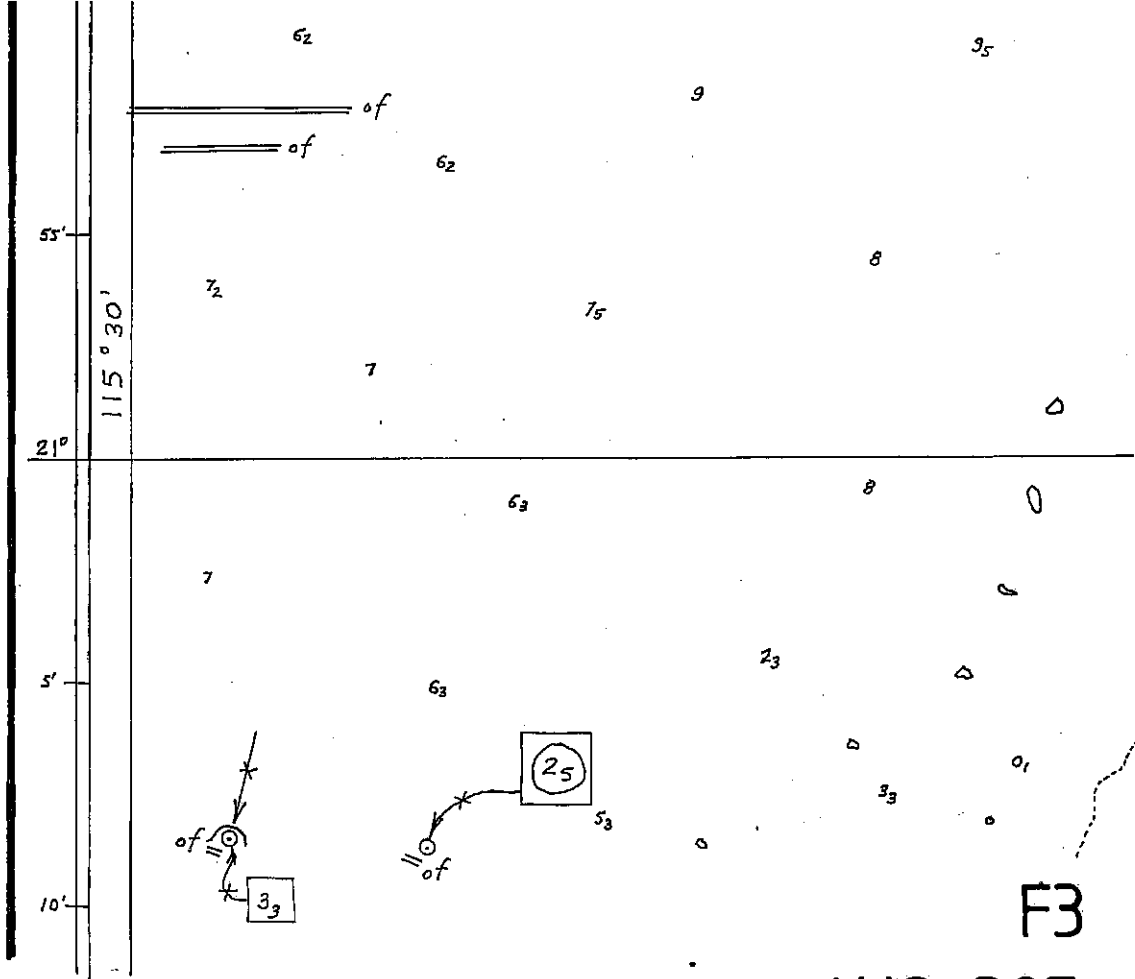
AUS 247

F7

LEFT BELOW CENTRE

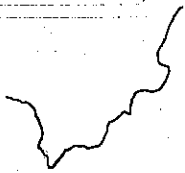
170/2006

221/2006




© Commonwealth of Australia 2006

F3  
AUS 327




11

of  of

127

137

149

 of

132



21°

139

115° 30'

RIGHT OF CENTRE

99

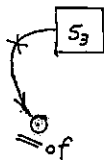
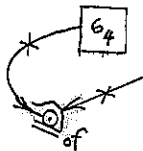
33

181

42



28



01

75

106

28



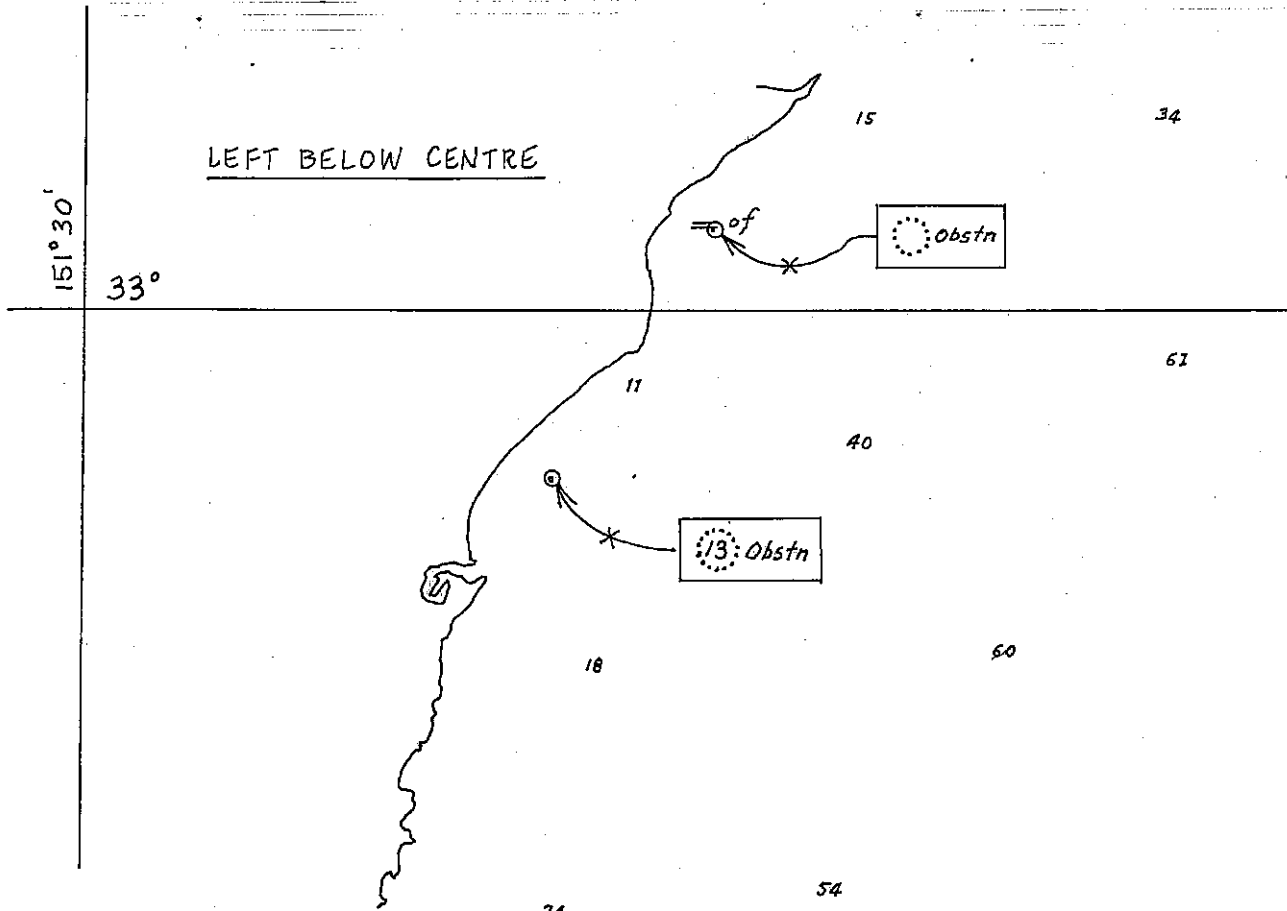
48/2006

F3

221/2006

© Commonwealth of Australia 2006

AUS 328



551/2005

215/2006

© Commonwealth of Australia 2006

F7

AUS 362

76

59

144°

9° 30'

51

89

64

183

of

LEFT ABOVE CENTRE

40



32

86



86

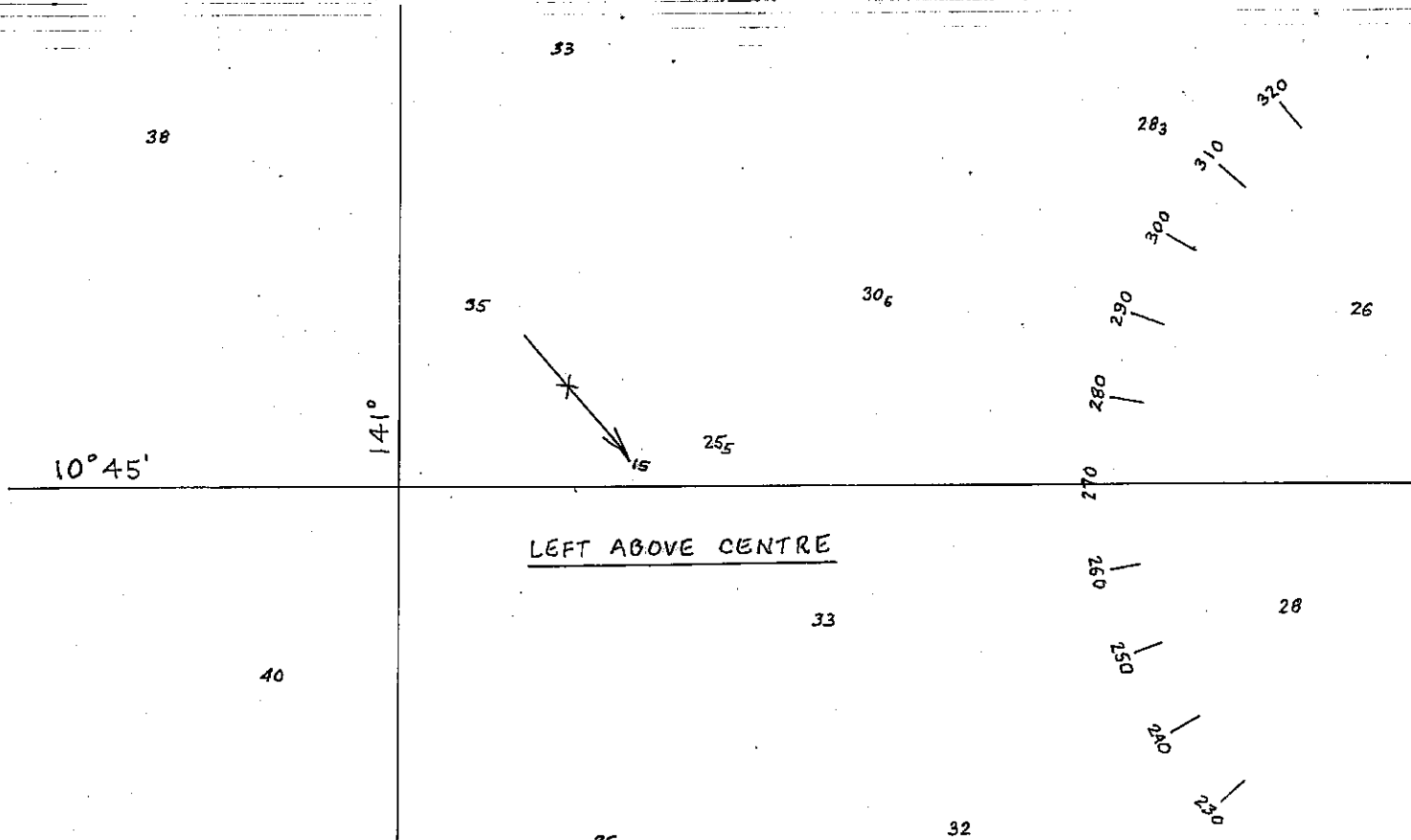
165/2006

F8

219/2006

© Commonwealth of Australia 2006

AUS 377



1104/2005

220/2006

© Commonwealth of Australia 2006

F8

AUS 700

SUBSTITUTE  
NOTE

of \_\_\_\_\_  
of \_\_\_\_\_  
of \_\_\_\_\_

of \_\_\_\_\_  
of \_\_\_\_\_

RIGHT BELOW CENTRE

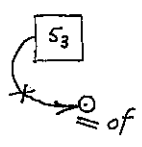
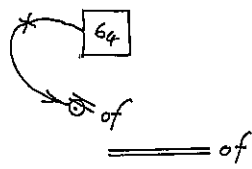
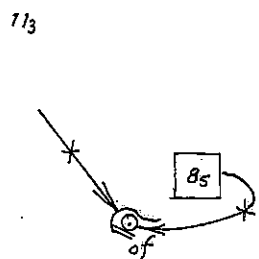
115° 30'

21°

116°

21° 30'

ABOVE CENTRE



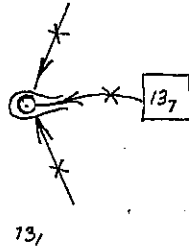
of \_\_\_\_\_

135

LEFT OF CENTRE

115° 15'

21° 15'

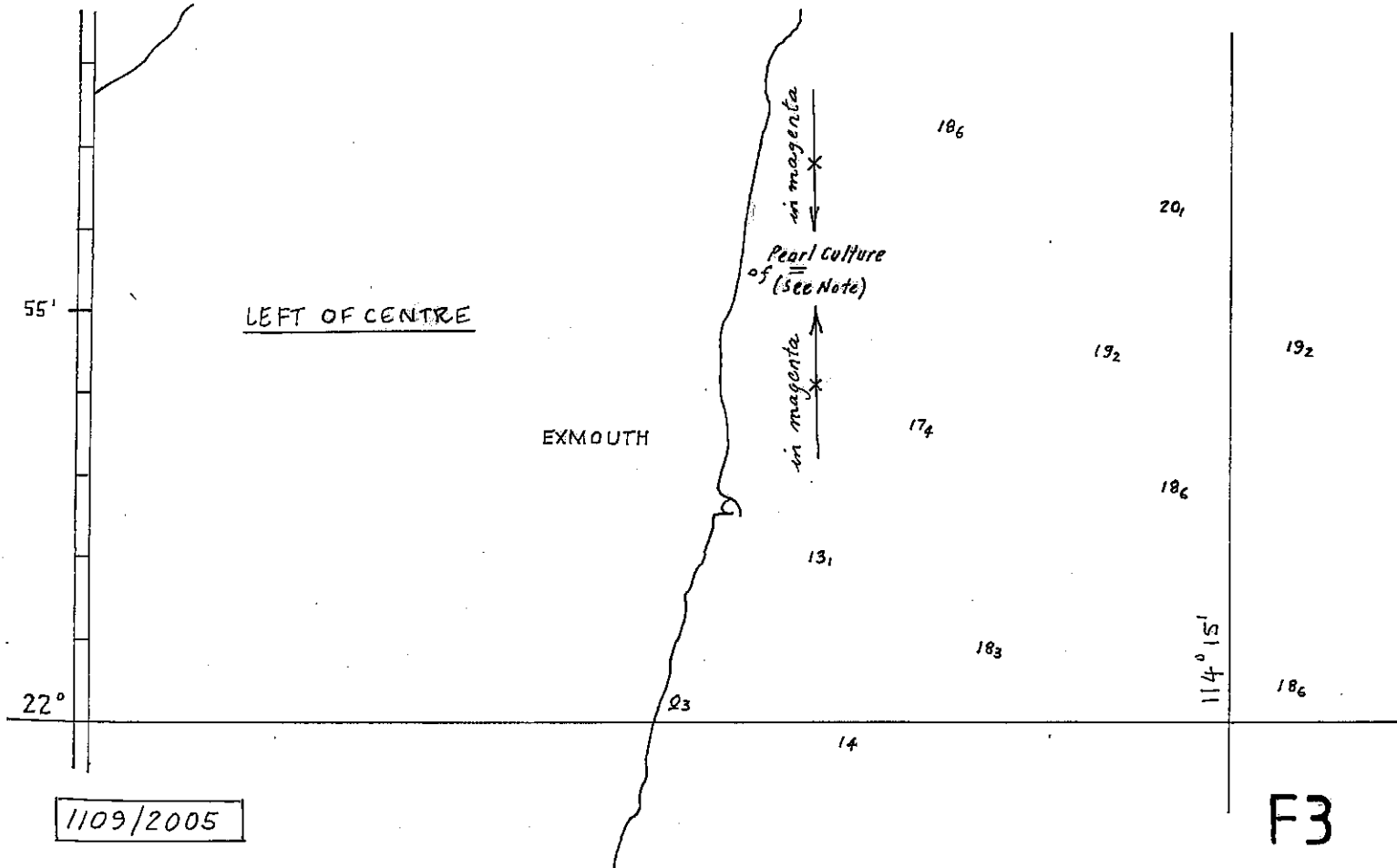


48/2006

221/2006

© Commonwealth of Australia 2006

F3  
AUS 743

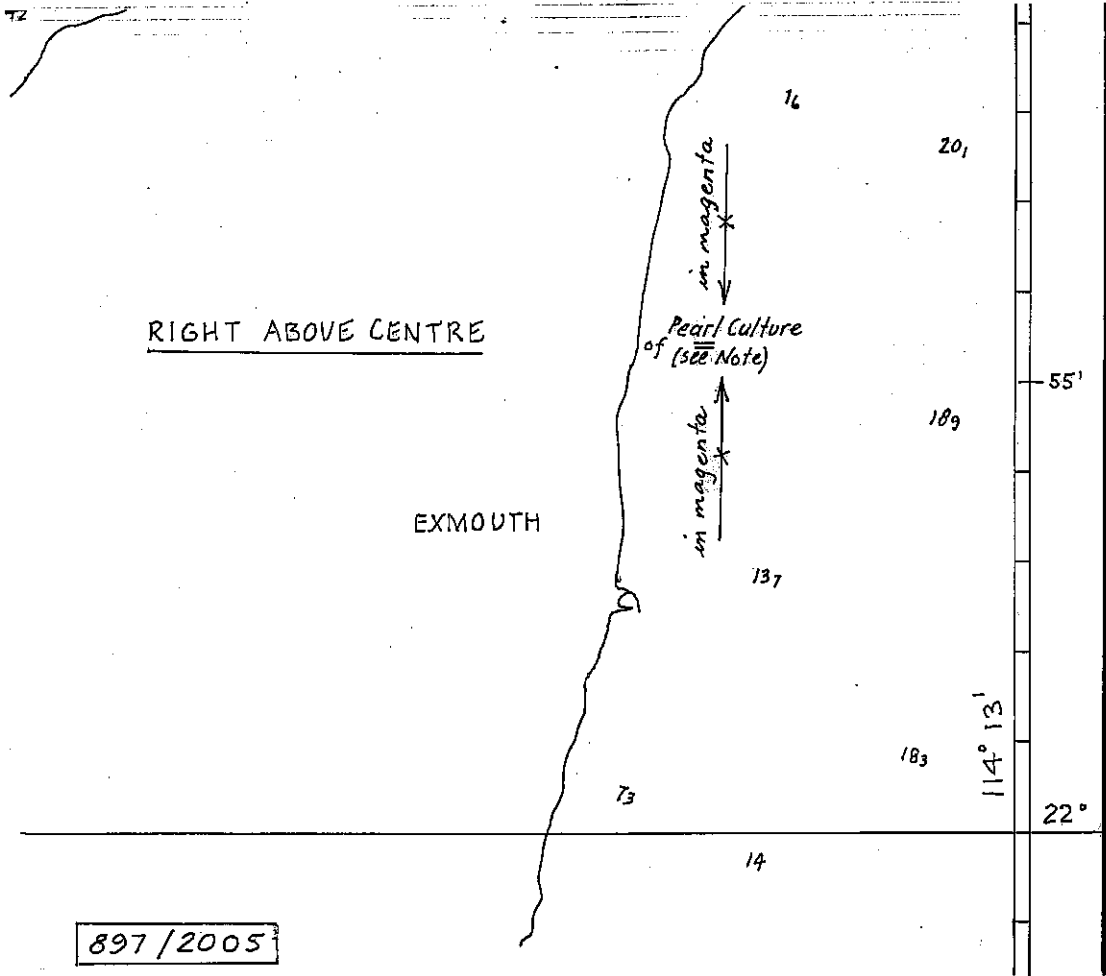


1109/2005

222/2006

© Commonwealth of Australia 2006

F3  
AUS 744

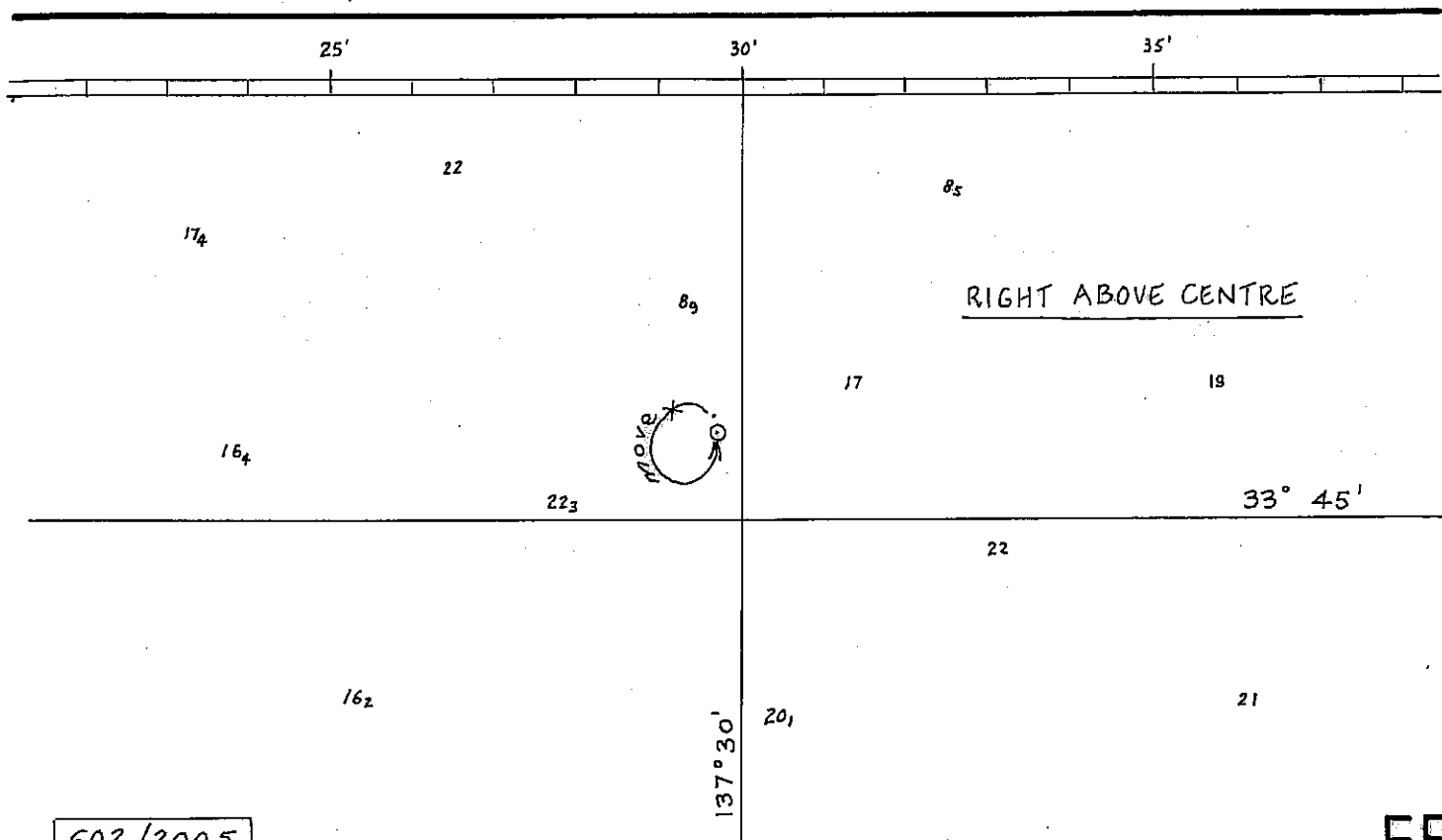


897/2005

222/2006

© Commonwealth of Australia 2006

F4  
AUS 745

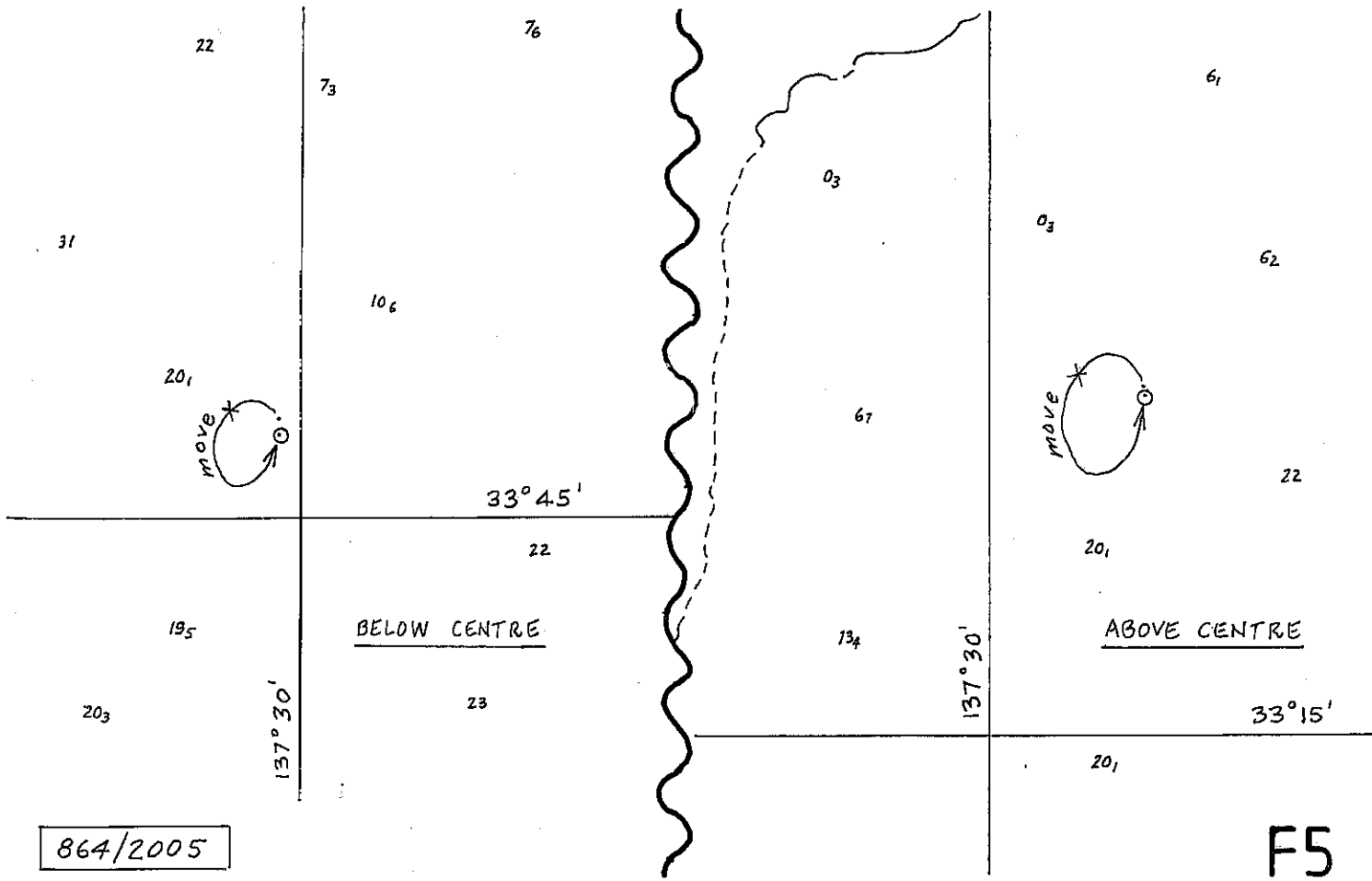


602/2005

223/2006

© Commonwealth of Australia 2006

F5  
AUS 777



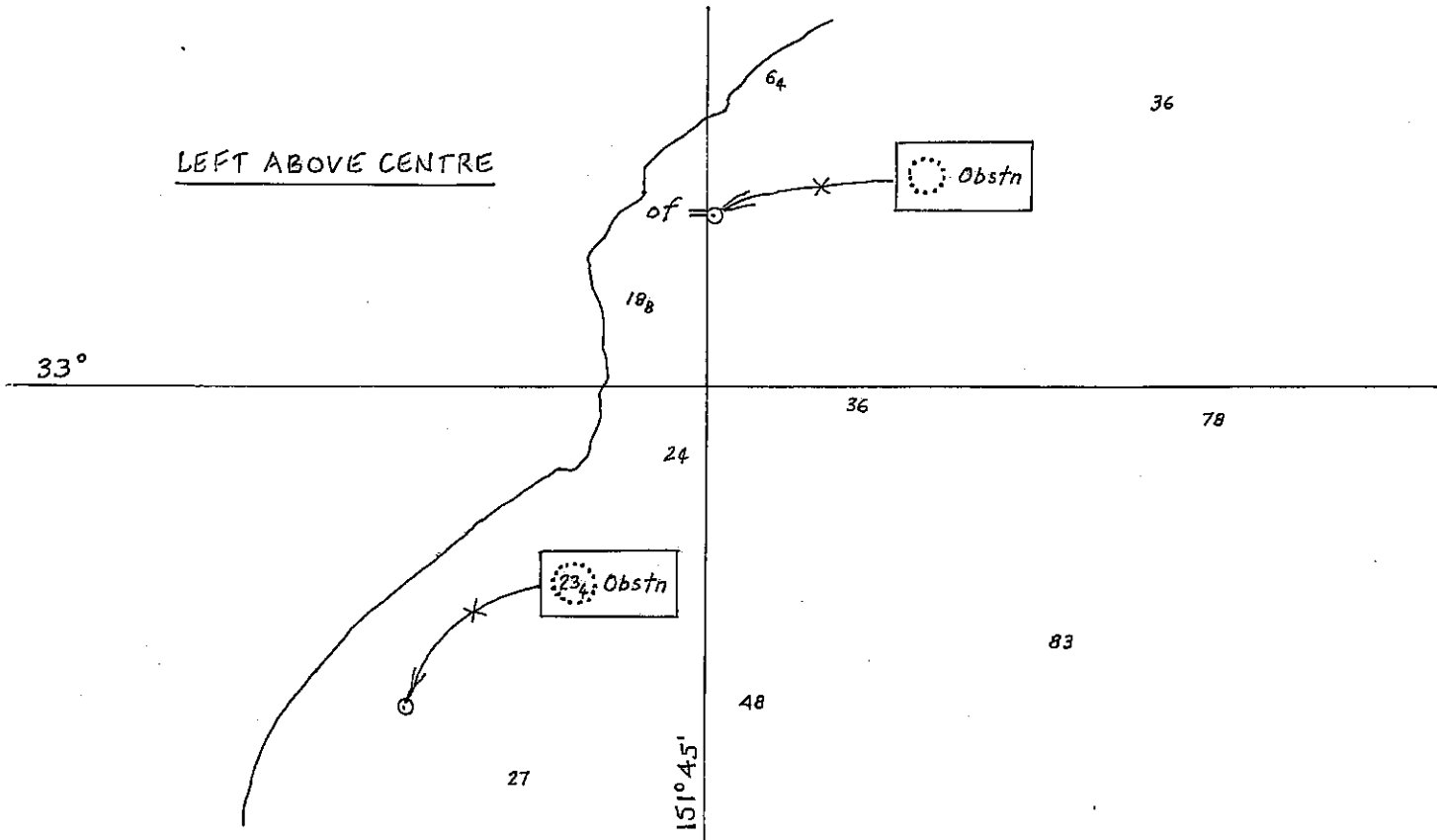
864/2005

223/2006

© Commonwealth of Australia 2006

F5  
AUS 778

LEFT ABOVE CENTRE



75/2006

215/2006

© Commonwealth of Australia 2006

F7  
AUS 809