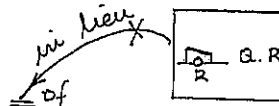
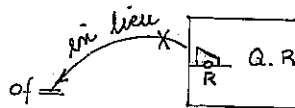


RIGHT BELOW CENTRE

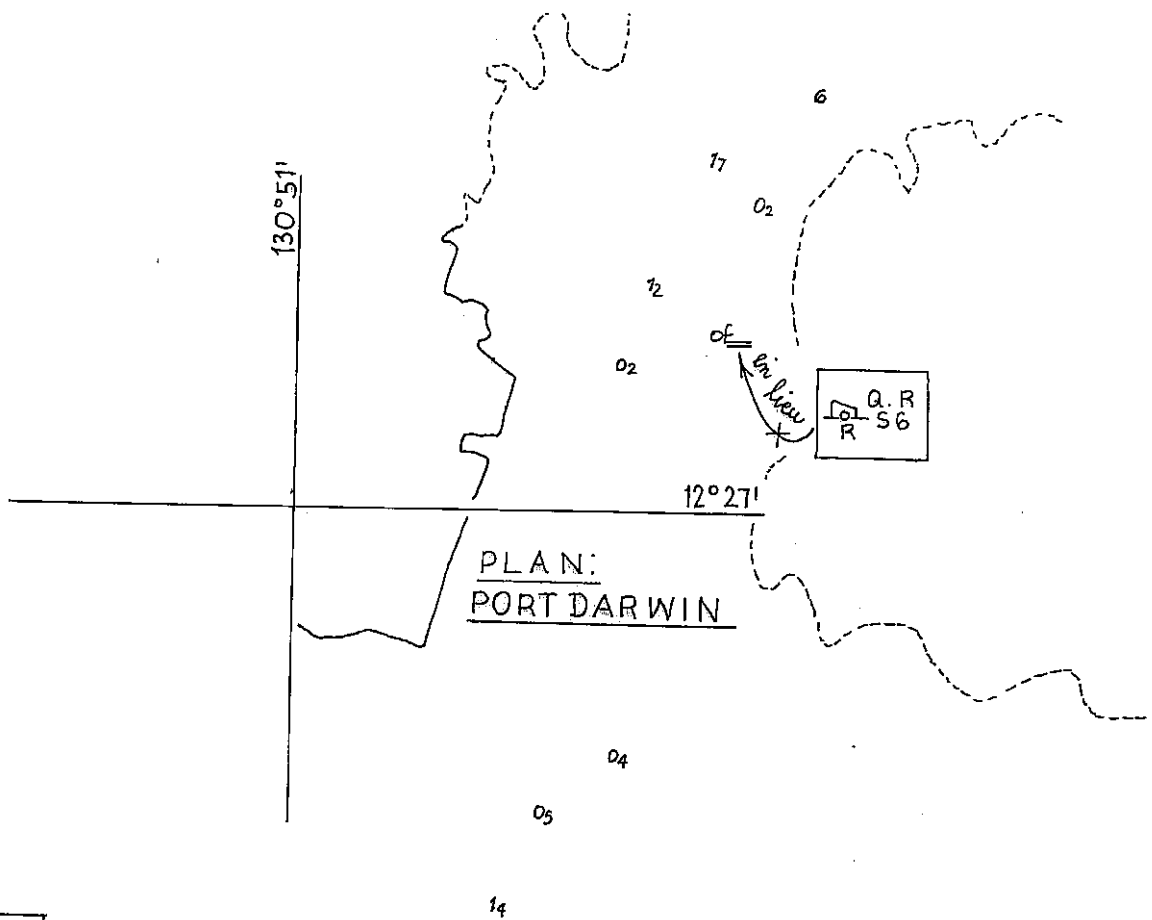


1069/2005

47/2006

© Commonwealth of Australia 2006

F2
AUS 26



PLAN:
PORT DARWIN

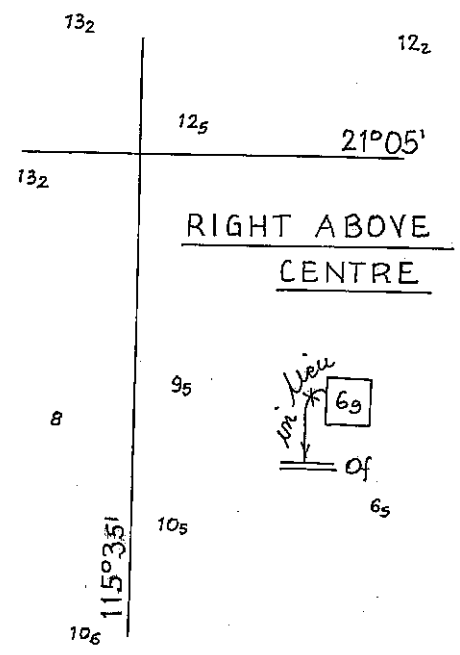
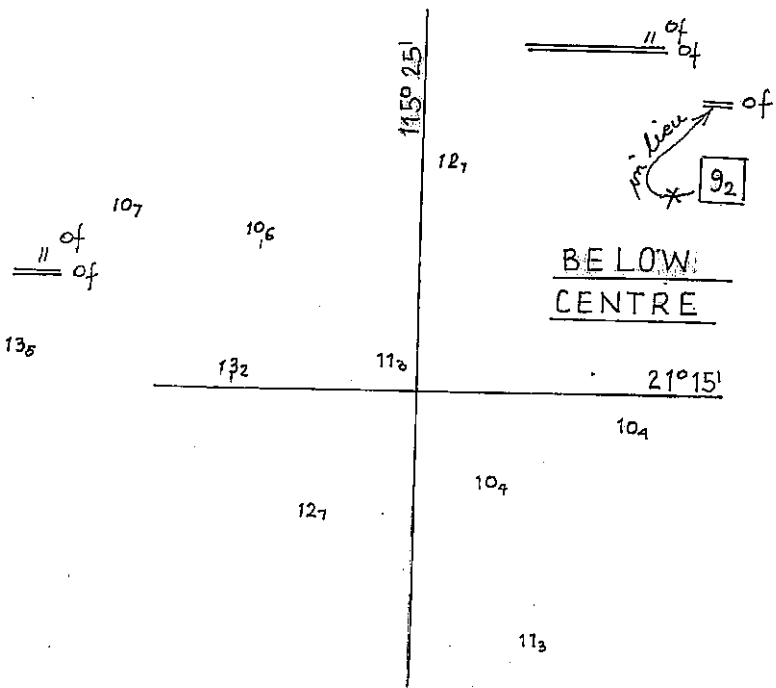
1069/2005

47/2006

© Commonwealth of Australia 2006

AUS

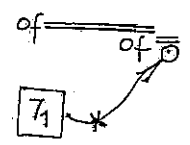
F2
28



707/2001

48/2006

© Commonwealth of Australia 2006



F3

AUS 63

47
14

27

144° 50'

15₅

12₅

27

48

14

38° 20'

39

LEFT BELOW
3 CENTRE

12₅

7₆

7₉

67

113

♀ F.B.U
* * *

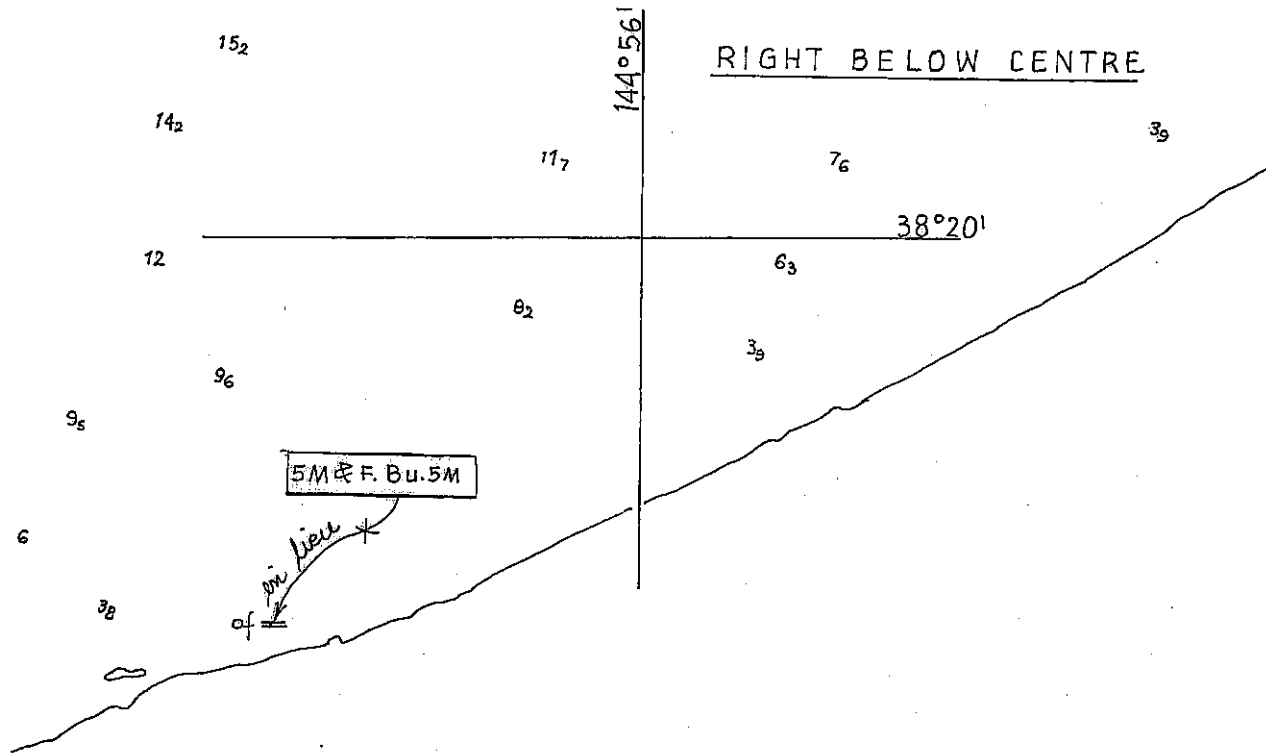
1001/2005

56/2006

© Commonwealth of Australia 2006

F6

AUS 143



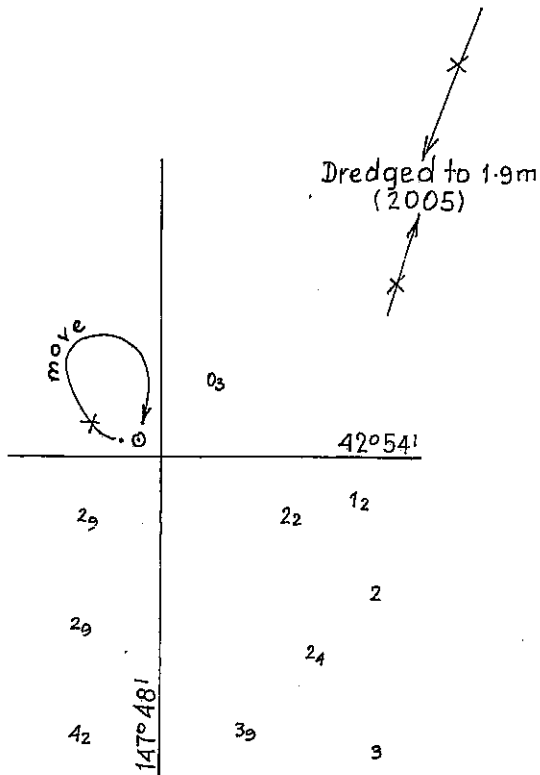
1001/2005

56/2006

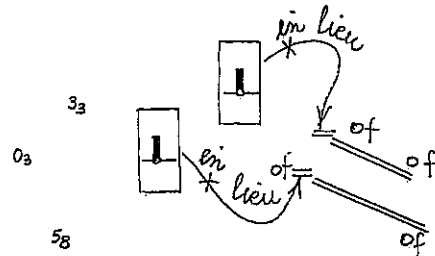
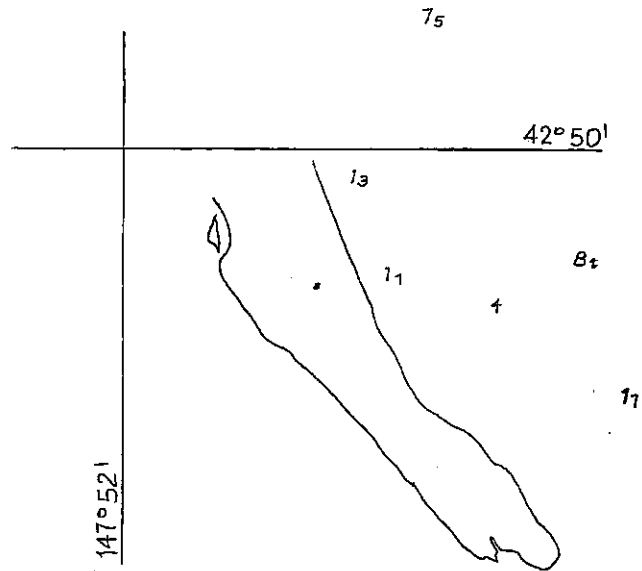
© Commonwealth of Australia 2006

F6

AUS 158



PLAN:
BLACKMAN BAY



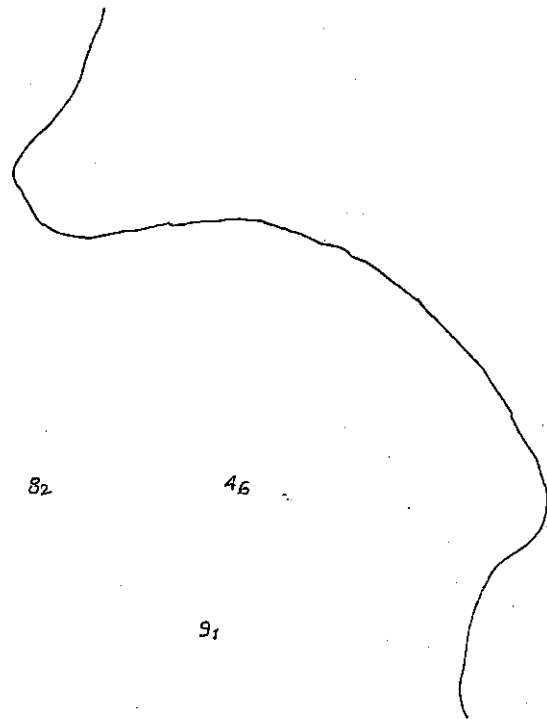
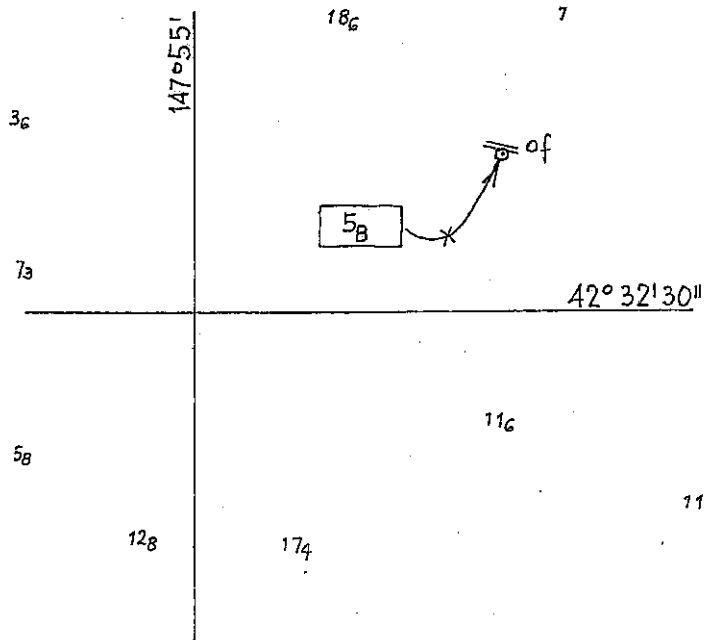
1041/2005

53,54/2006

© Commonwealth of Australia 2006

F6
AUS 169

PLAN:
SPRING BAY WHARF



353/2005

55/2006

131

© Commonwealth of Australia 2006

F6

AUS 170

6₉

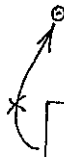
3₄

4₁

17₁

6₂

17₅



ABOVE CENTRE

16₄

16₄

5₉

11₂

17₃

8.

12₁

16₇

42°51'

147°20'

NC 2-9-2005

52/2006

© Commonwealth of Australia 2006

F6

AUS 172

9₁

5₅

153°10'

20₁

23₅

LEFT ABOVE CENTRE

18

23₅

22₄

26°50'

10₆

21₂

15₅

4₂

15₈

17₆

21₅

7

11₂

12₄

11₂

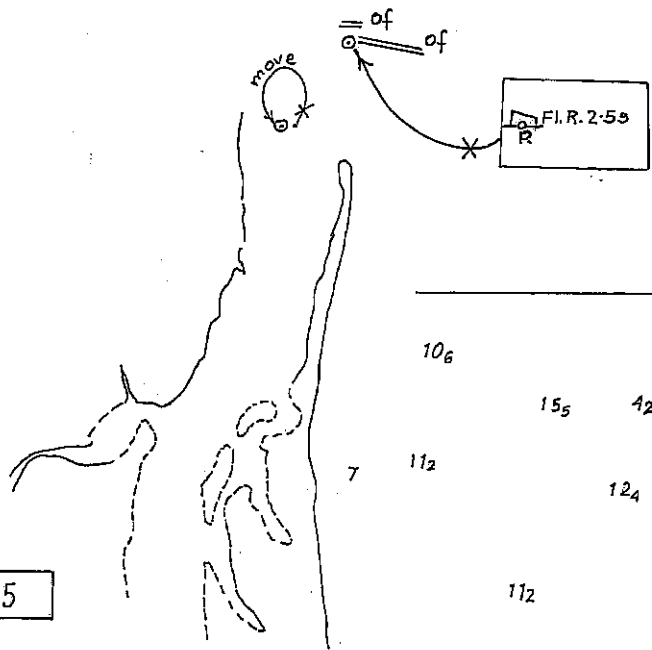
F7

AUS 235

634/2005

39/2006

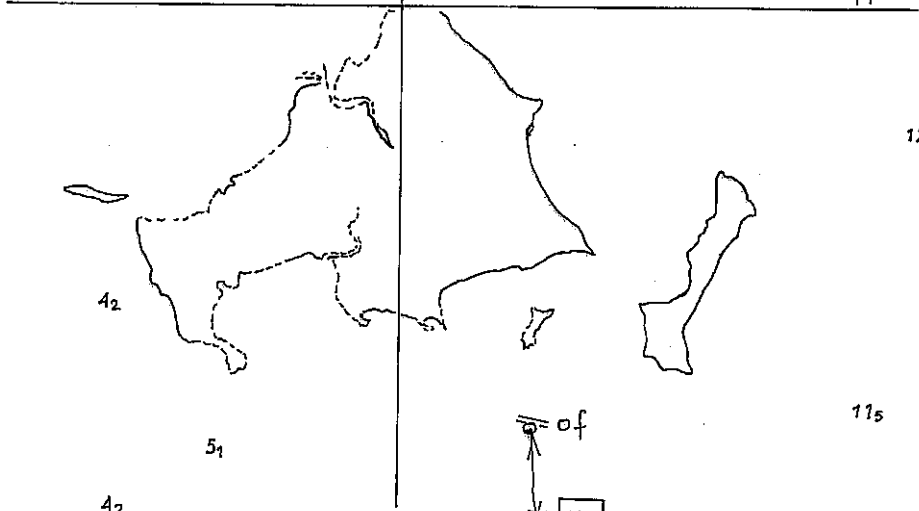
© Commonwealth of Australia 2006



139°30'

LEFT BELOW CENTRE

17°



493/2005

46/2006

© Commonwealth of Australia 2006

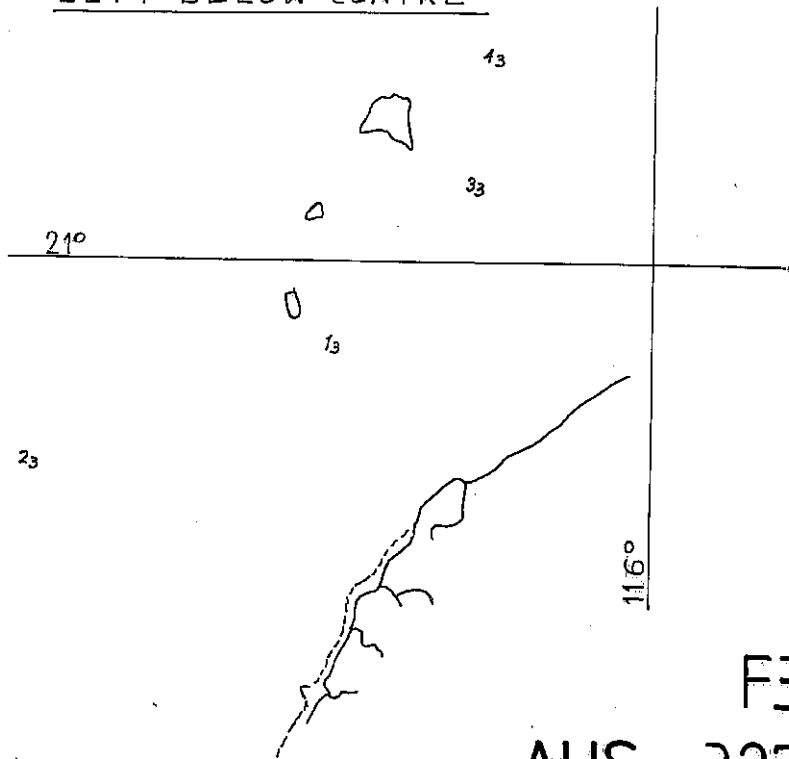
F8
AUS 303

of of of of

of of of *in line* * 4₁

LEFT BELOW CENTRE

7₅
7
7₄
5₂ 6₃
6₃
6₂ of of of of * 3₅

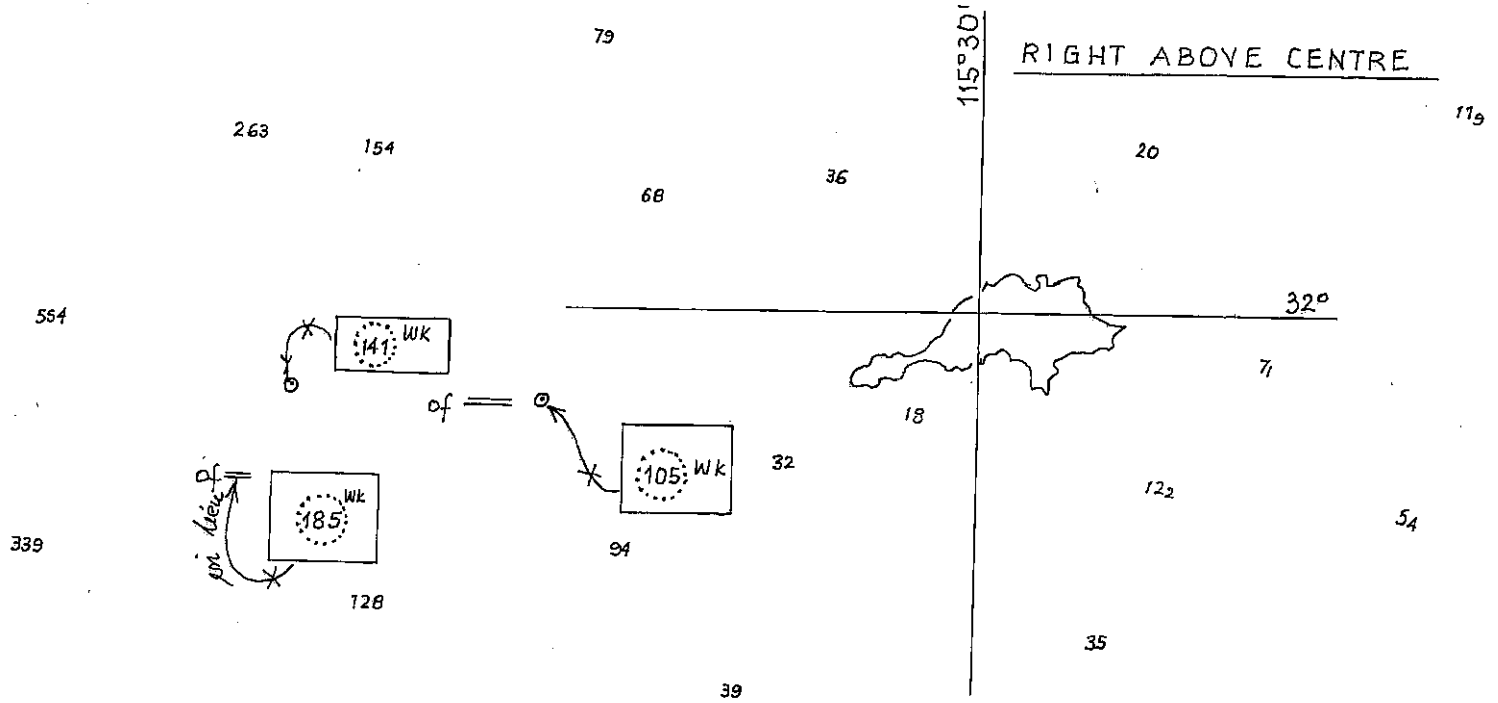


1036/2005

48/2006

© Commonwealth of Australia 2006

F3
AUS 327

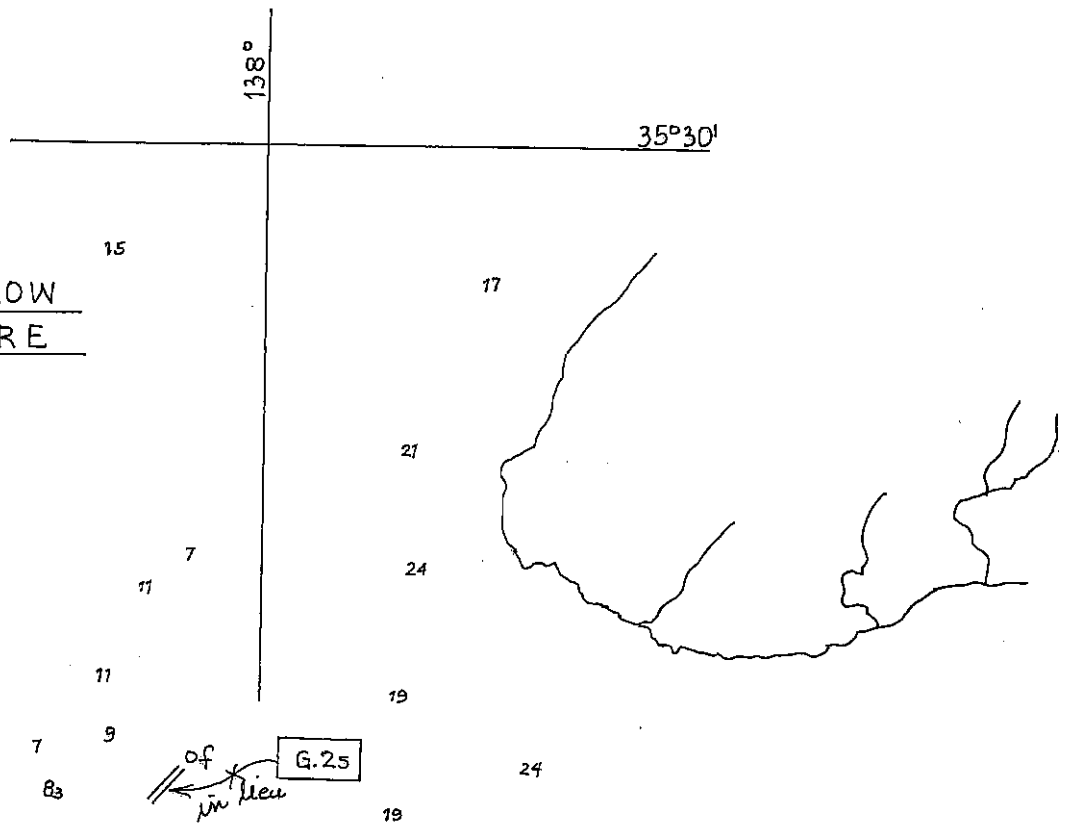


826/2005

49/2006

© Commonwealth of Australia 2006

F4
AUS 334



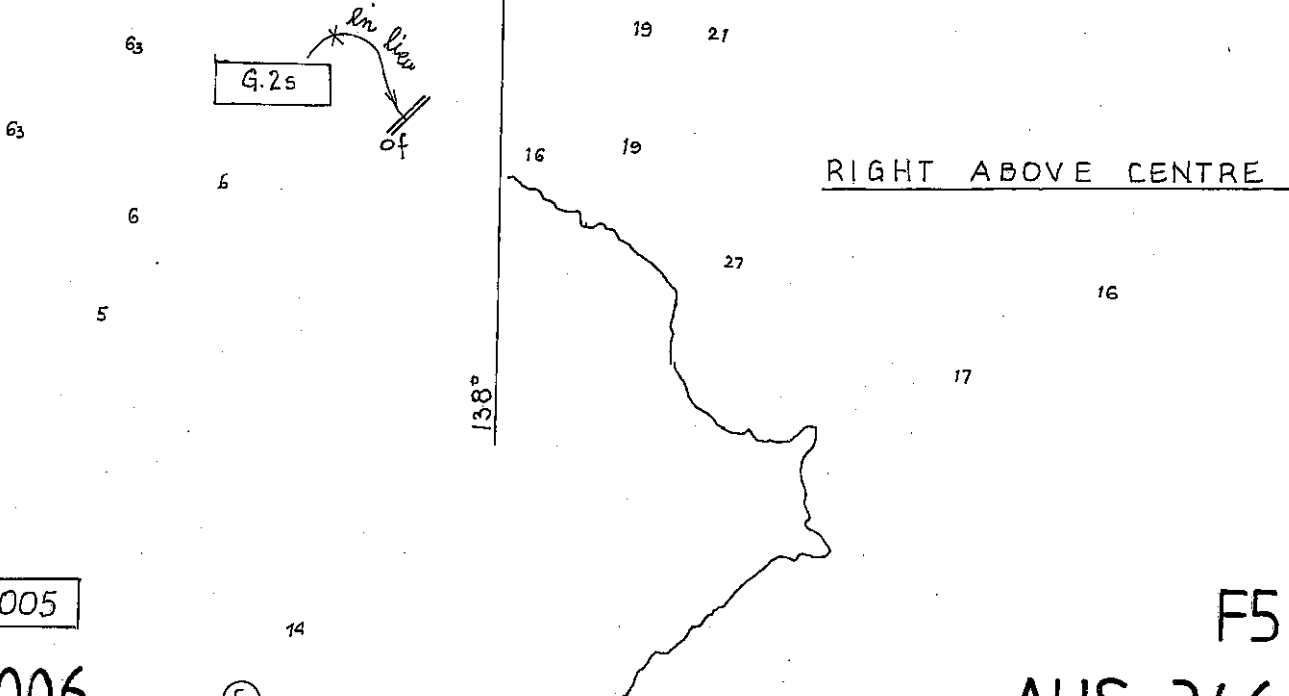
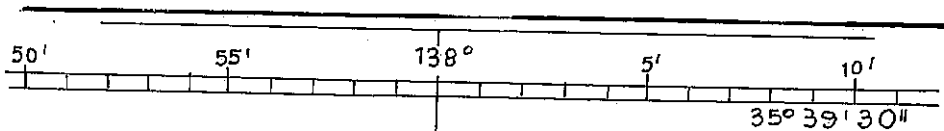
RIGHT BELOW
CENTRE

1110/2005

51/2006

© Commonwealth of Australia 2006

F5
AUS 345




586/2005

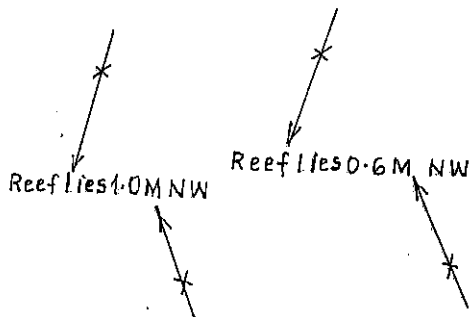
51/2006

© Commonwealth of Australia 2006

F5
AUS 346



11



143° 30'

RIGHT ABOVE CENTRE

47

167

40

275

22


9° 30'



15g

201

22




54

22

37

42



1104/2005

F8

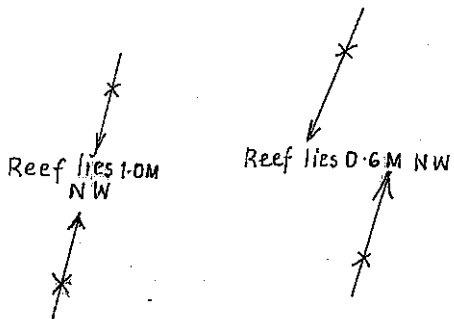
41/2006

© Commonwealth of Australia 2006

AUS 376

189

33



LEFT ABOVE CENTRE

24

35

73

46

167

22


40

9°30'



18

22



54

32

42



143°30'

1100/2005

F8

41/2006

© Commonwealth of Australia 2006

AUS 377

440

610

554

519

147

609

320

625

570

660

820

152°

773

1134

RIGHT ABOVE
CENTRE

202

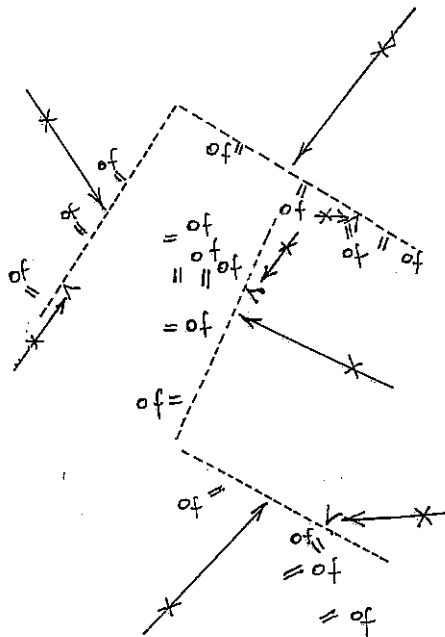
135

24

261

660

10°30'



1101/2005

44,45/2006

© Commonwealth of Australia 2006

F9

AUS 381

2131

1756

2149

1115

1012

904

677

1124

1008

975

LEFT BELOW CENTRE

1097

417

369

274

492

1232

1124

477

10°27'

55'

152°

5'

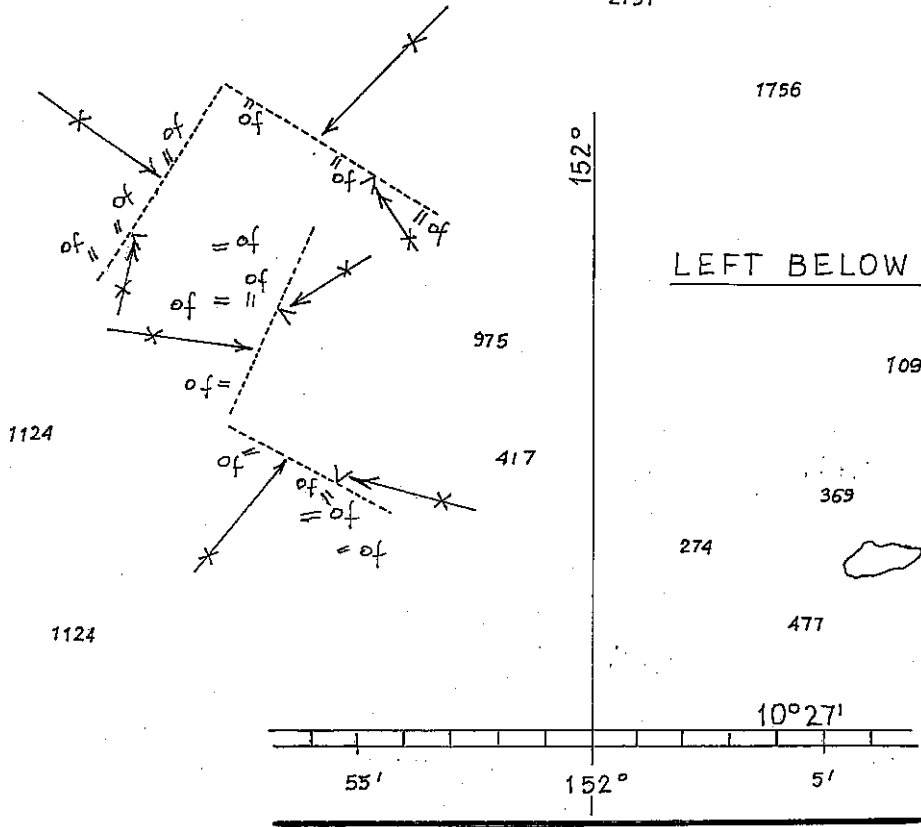
931/2005

F9

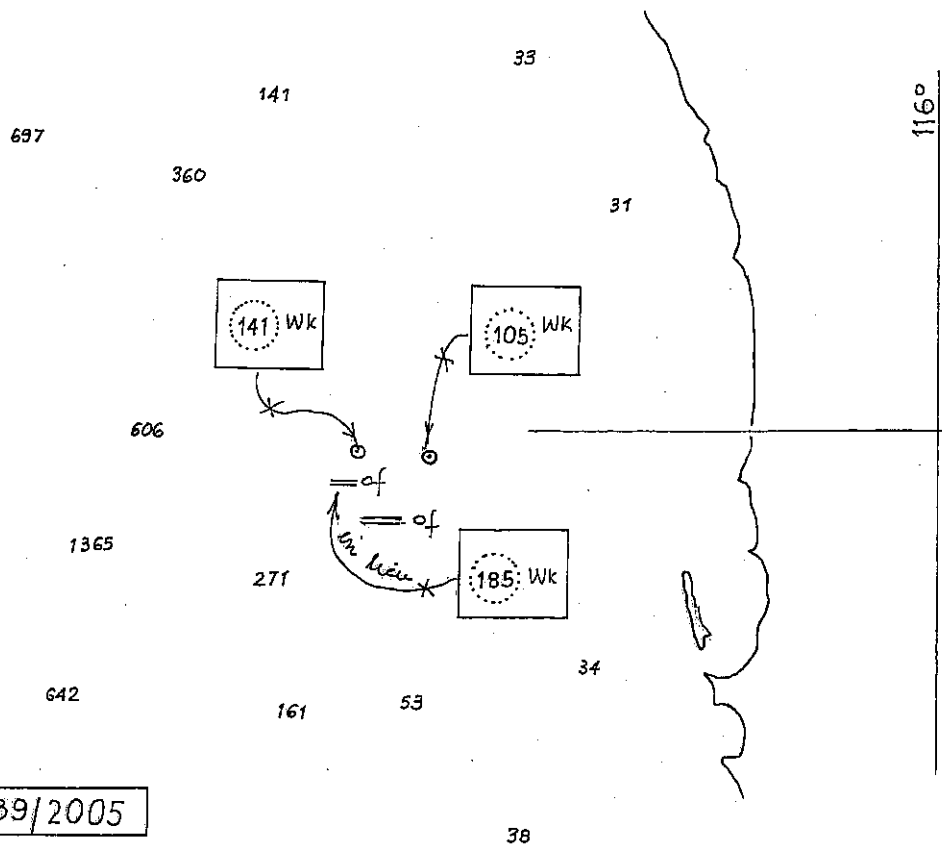
44,45/2006

© Commonwealth of Australia 2006

AUS 383



RIGHT ABOVE CENTRE



1039/2005

49/2006

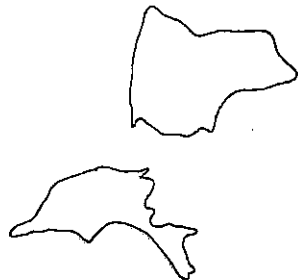
© Commonwealth of Australia 2006

F1
AUS 417

38°

LEFT ABOVE CENTRE

146°



13

40

19

41

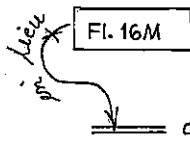
25

17

24

900/2005

57/2006



35

of



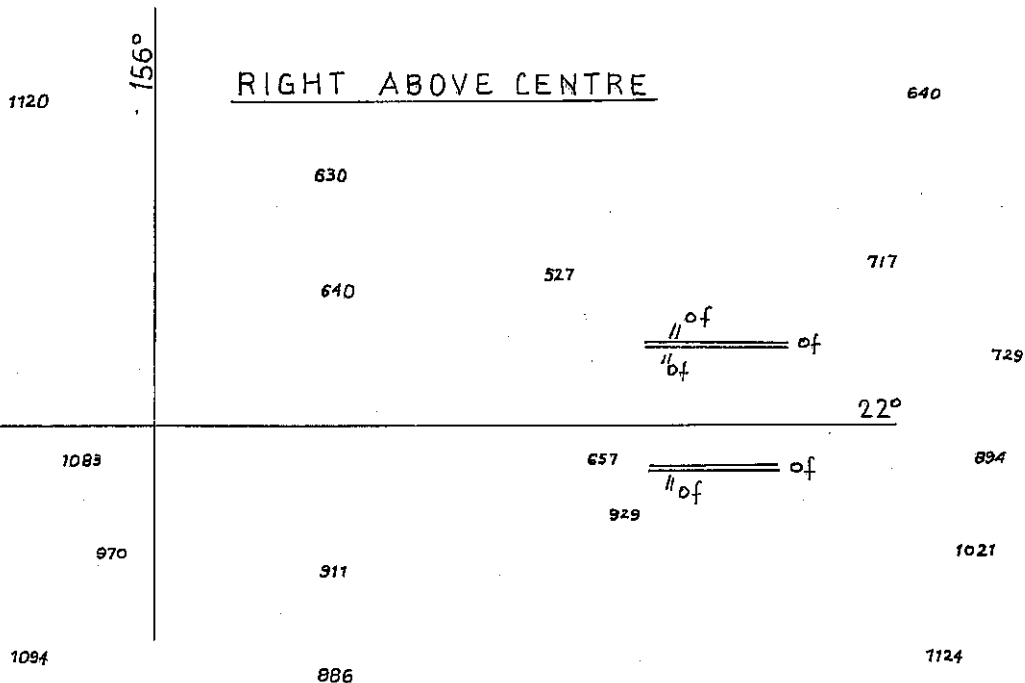
72

F1

© Commonwealth of Australia 2006

AUS 422

961

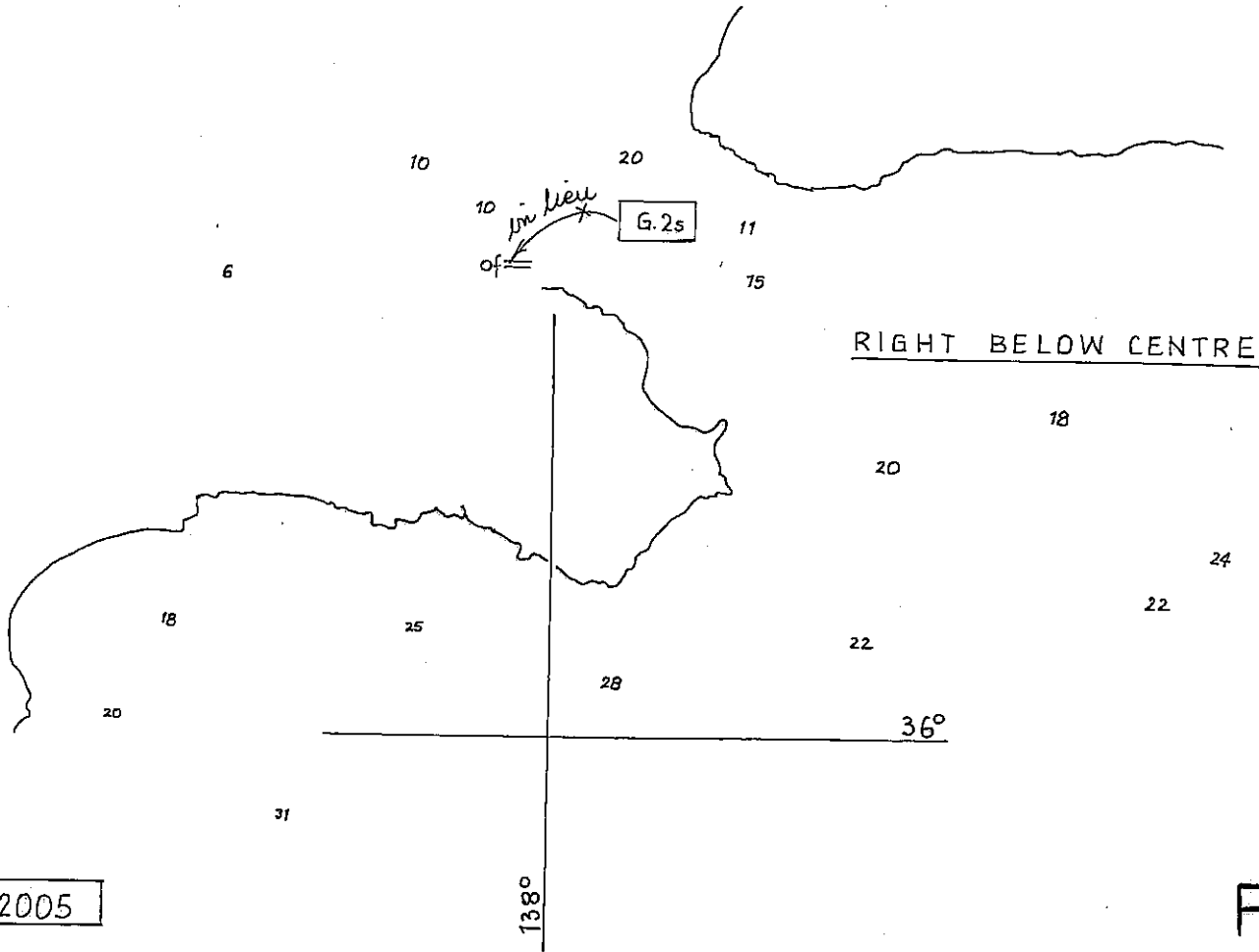


1061/2005

40/2006

© Commonwealth of Australia 2006

F1
AUS 426



735/2005

51/2006

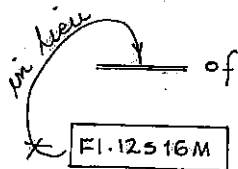
© Commonwealth of Australia 2006

F1
AUS 444

48

71

36



34

22

47

ABOVE CENTRE

13

26

39°

75

75

146°

27

73

72

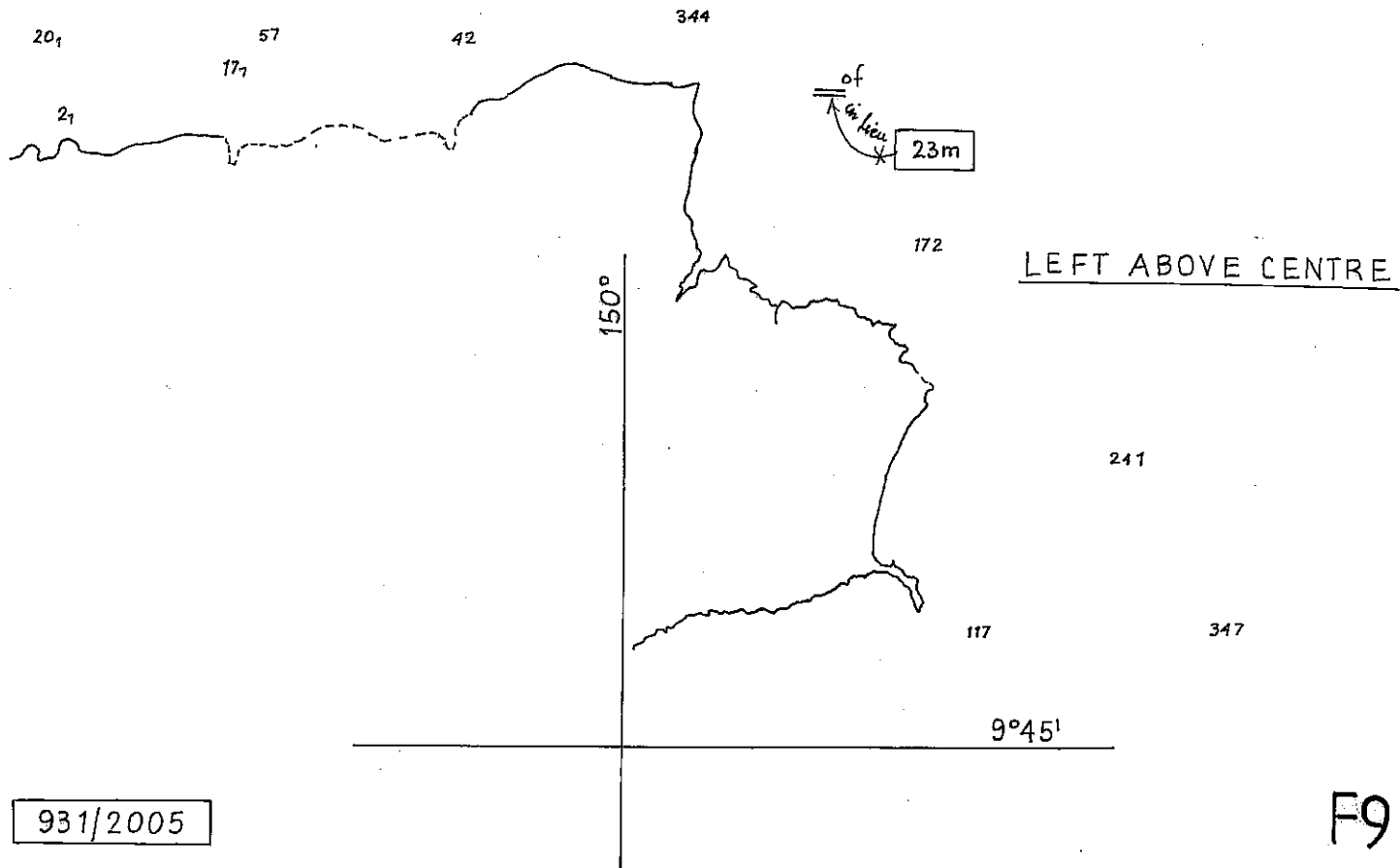
736/2005

F6

57/2006

© Commonwealth of Australia 2006

AUS 487

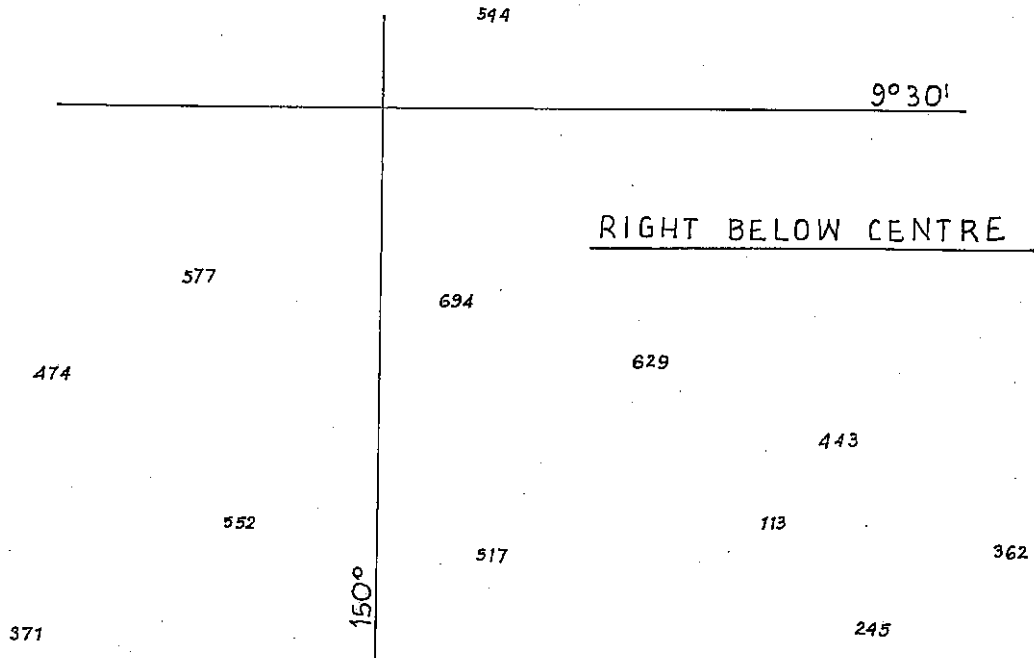


931/2005

43/2006

© Commonwealth of Australia 2006

F9
AUS 518



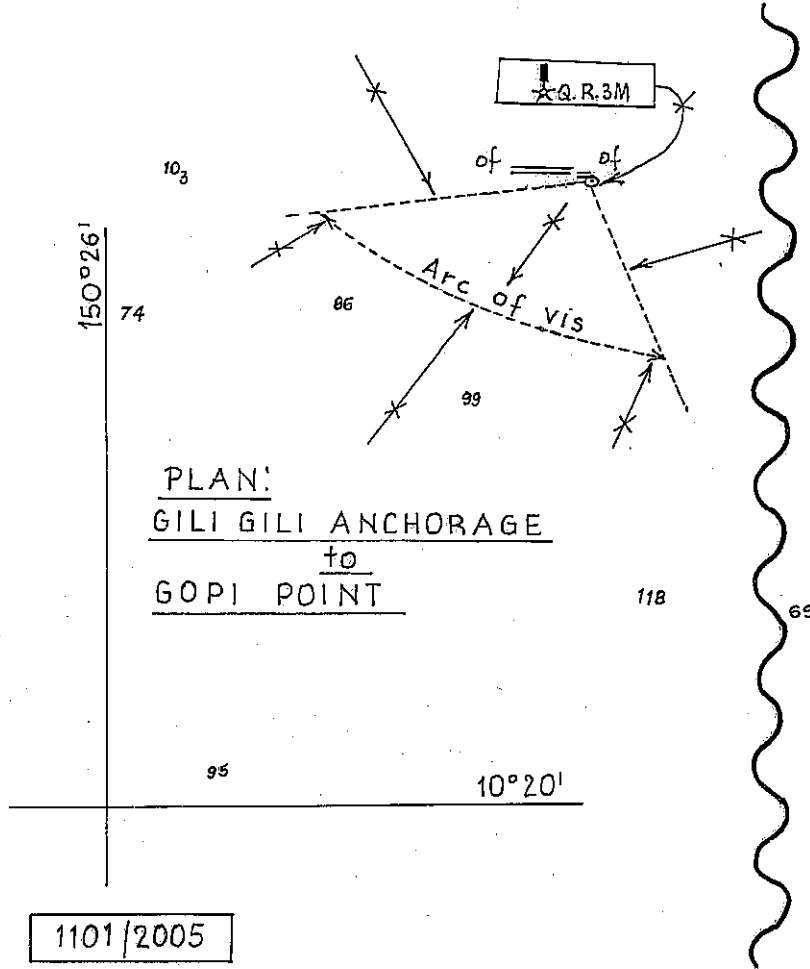
931/2005

43/2006

© Commonwealth of Australia 2006

View
 23m
 of

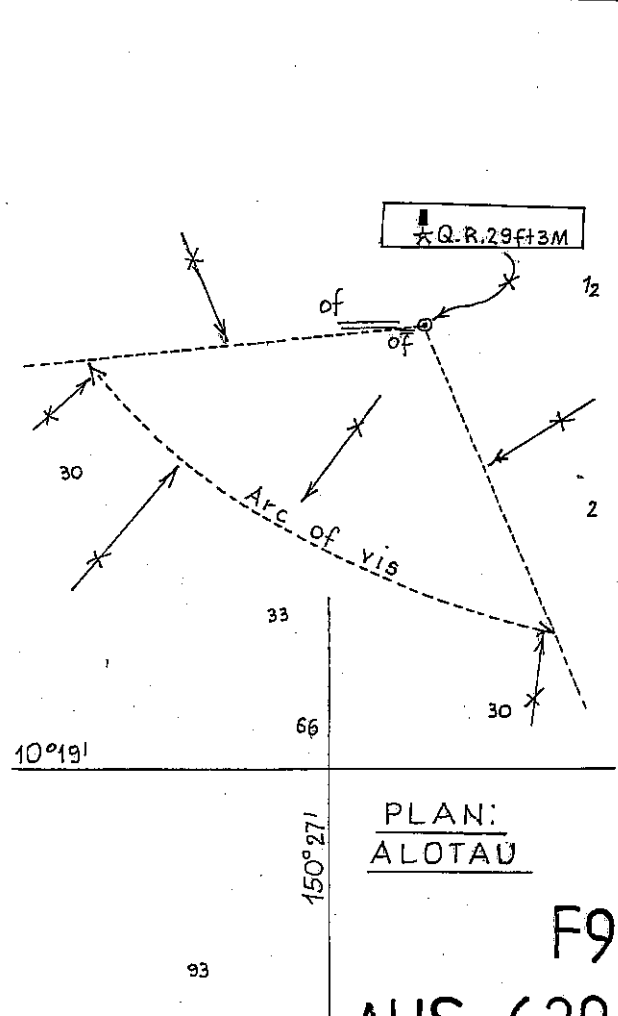
F9
 AUS 519



1101/2005

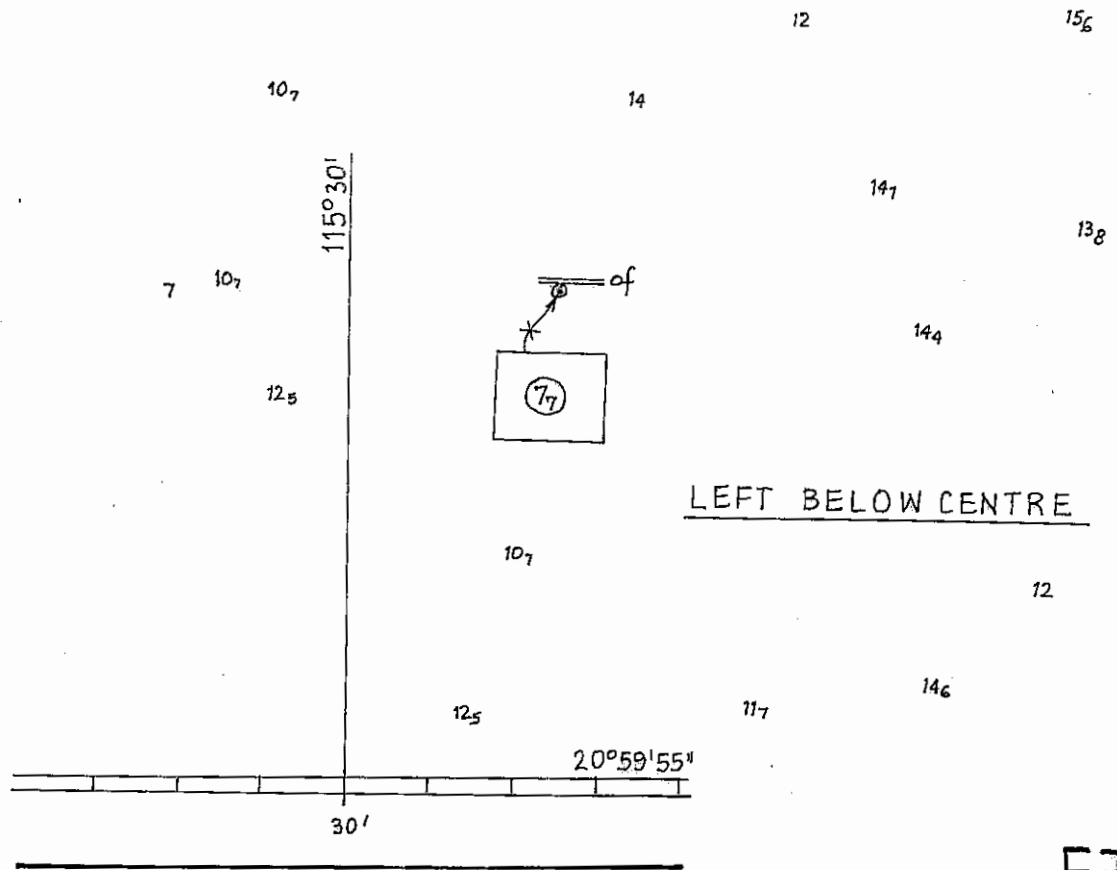
42/2006

© Commonwealth of Australia 2006



F9

AUS 629



1037/2005

48/2006

© Commonwealth of Australia 2006

F3
AUS 742

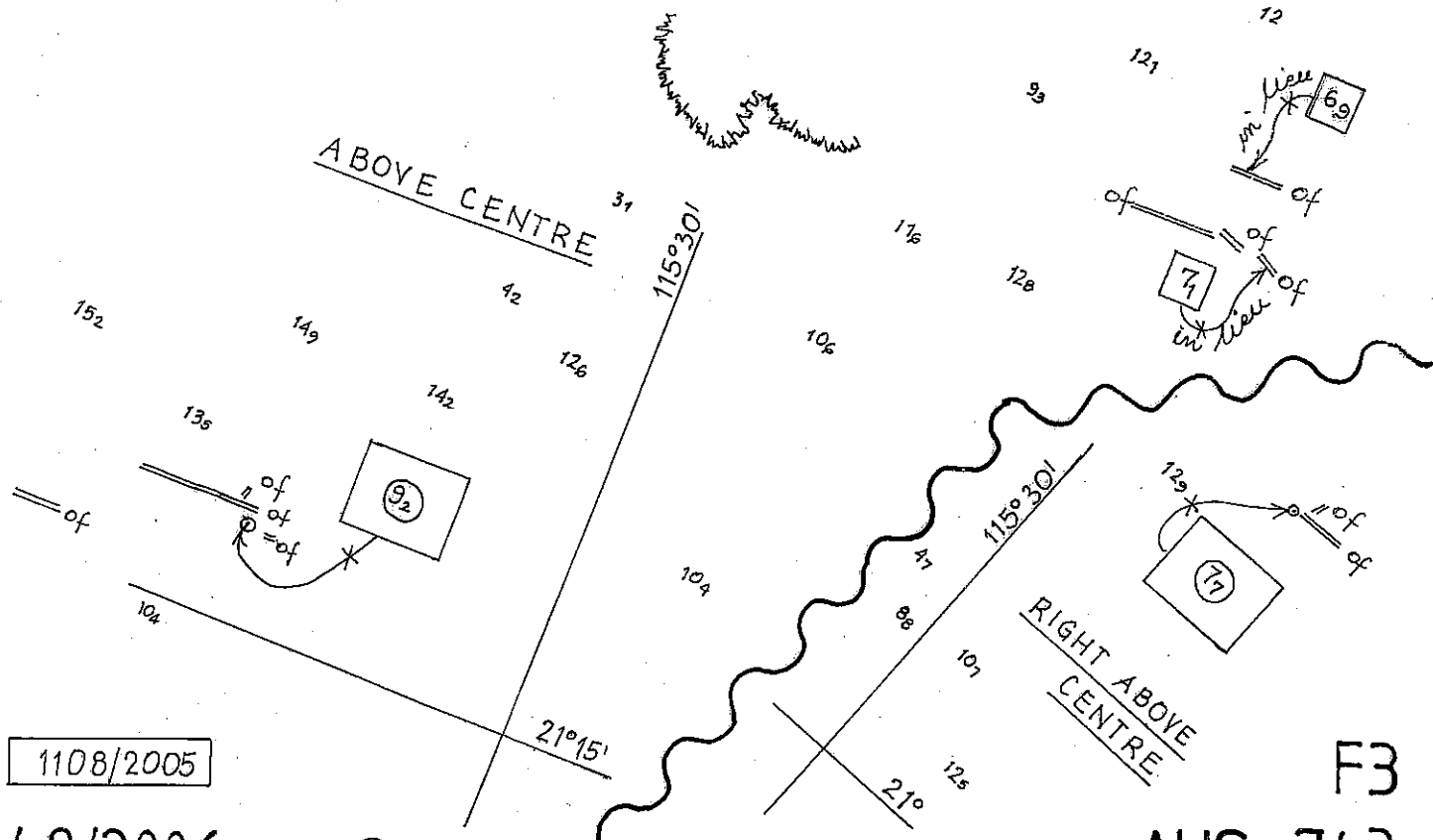
1108/2005

48/2006

© Commonwealth of Australia 2006

AUS 743

F3



141

110

68

115° 15'

645

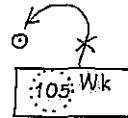
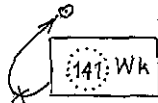
32°

554

466

91

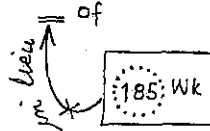
526



LEFT
BELOW CENTRE

83

239



94

826/2005

128

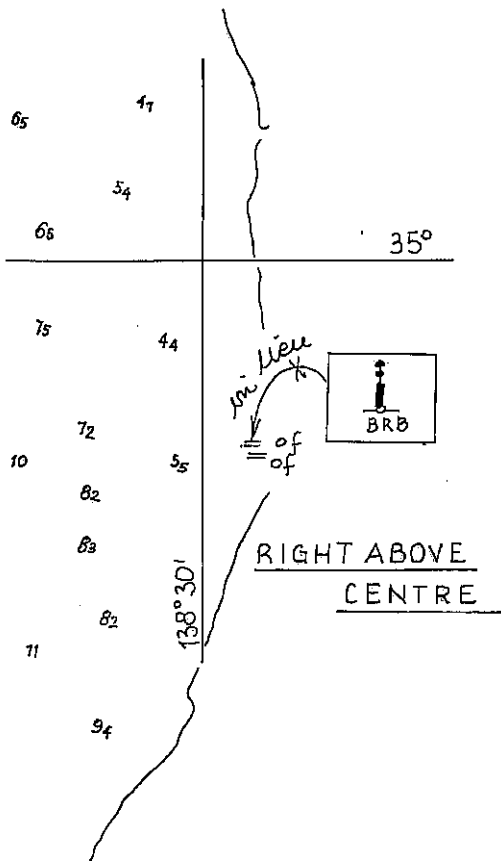
110

F4

49/2006

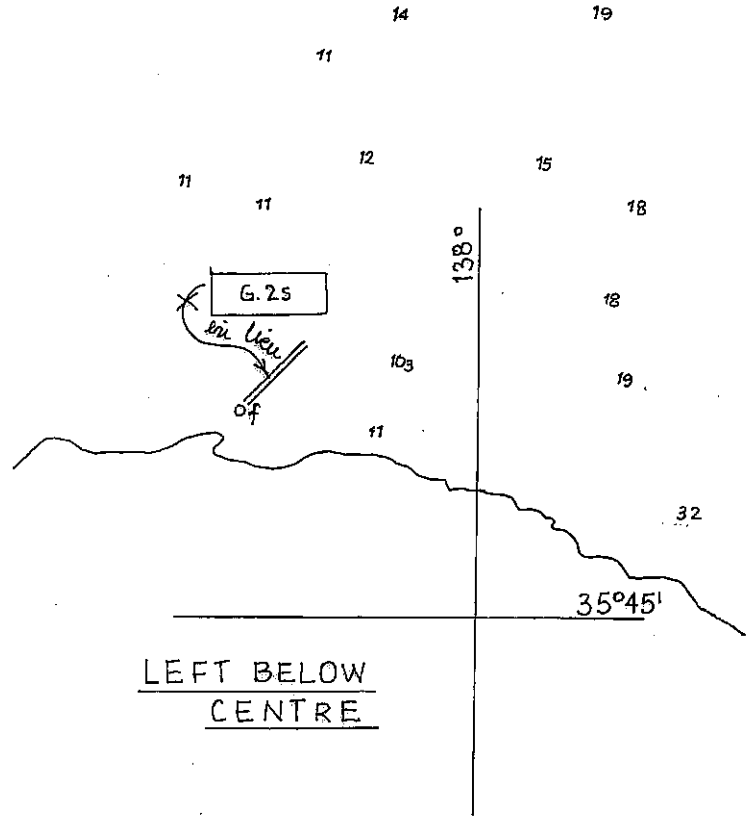
© Commonwealth of Australia 2006

AUS 754



1000/2005

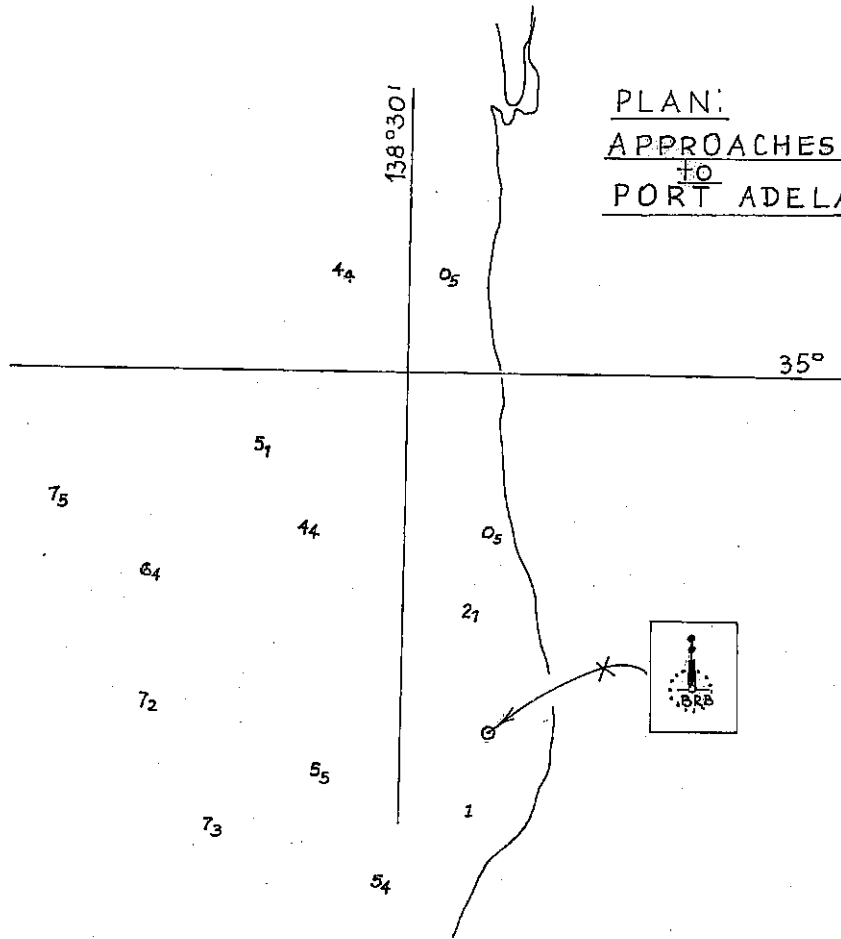
50,51/2006



F5

AUS 780

PLAN:
APPROACHES
TO
PORT ADELAIDE



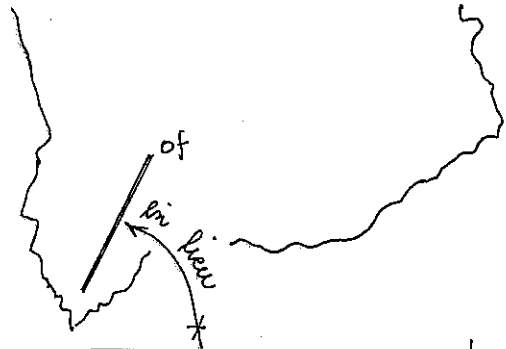
1000/2005

50/2006

© Commonwealth of Australia 2006

F5

AUS 781



RIGHT BELOW CENTRE


Fl. 12s 93 m 16M

851/2005

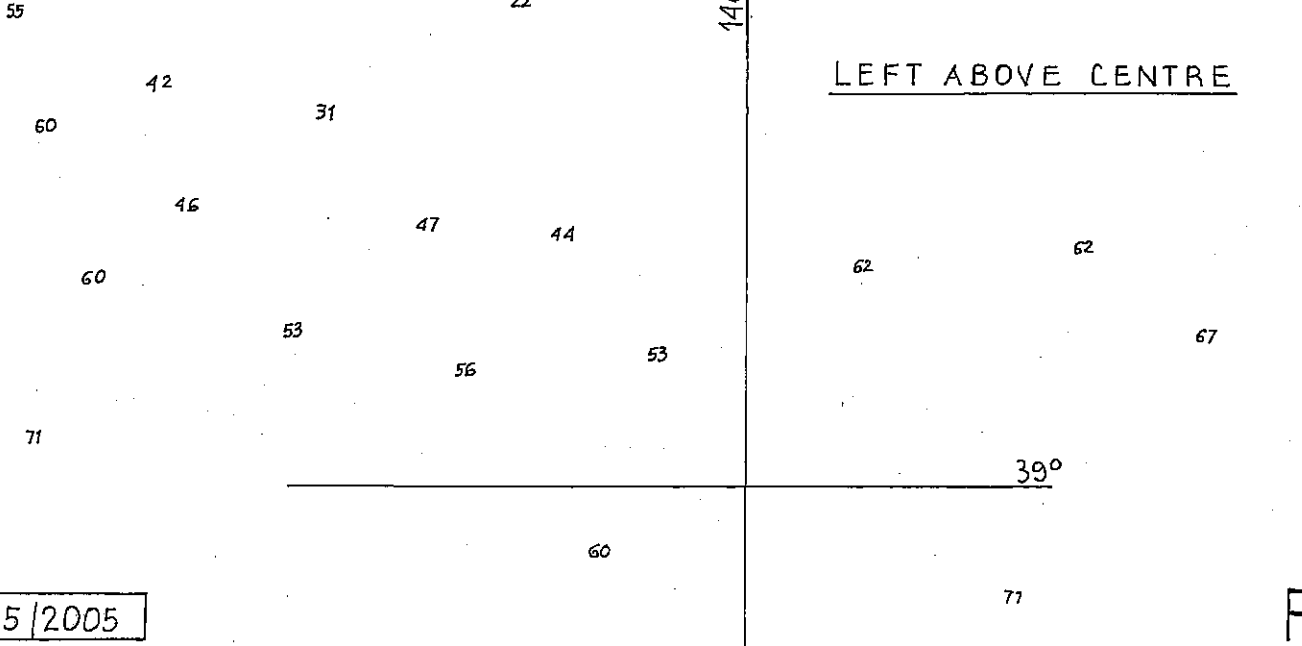
57/2006

© Commonwealth of Australia 2006

F6
AUS 801



Fl. 12593m 16M

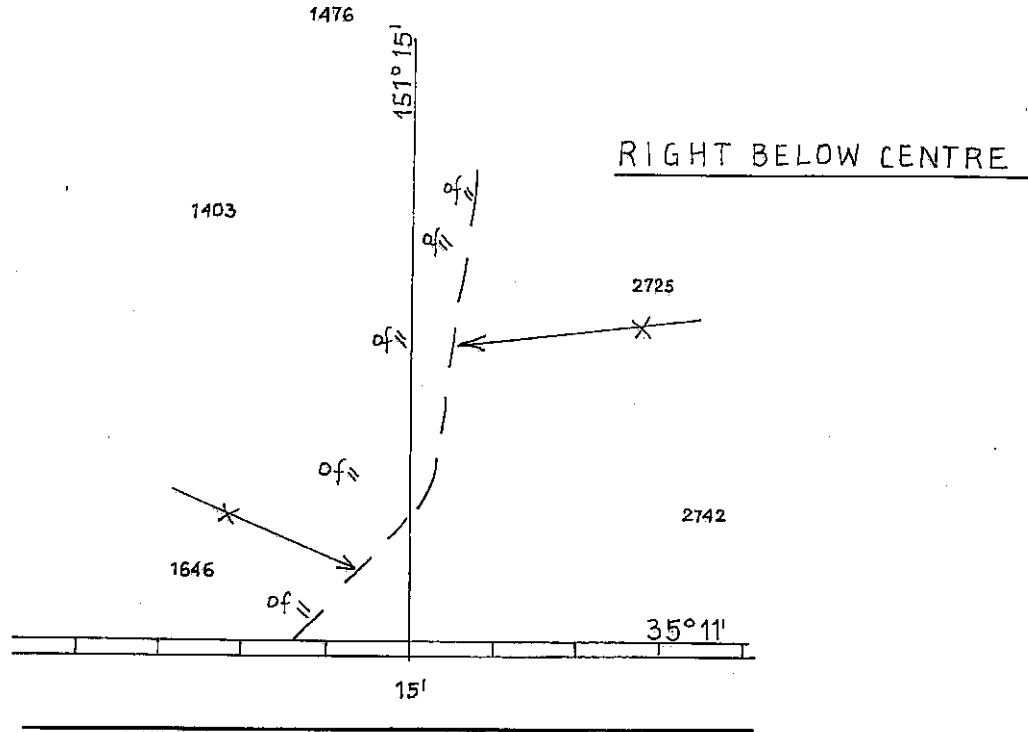


765/2005

57/2006

© Commonwealth of Australia 2006

F6
AUS 802



10 56 / 2005

38/2006

© Commonwealth of Australia 2006

F7

AUS 808

143°30'

9°15'

17

40

36

28c

RIGHT ABOVE CENTRE.

32

12g

165

213

243

32

165

37

165

Reef lies 1.0M NW

Reef lies 0.6M NW

207

21

14c

1100/2005

F8

41/2006

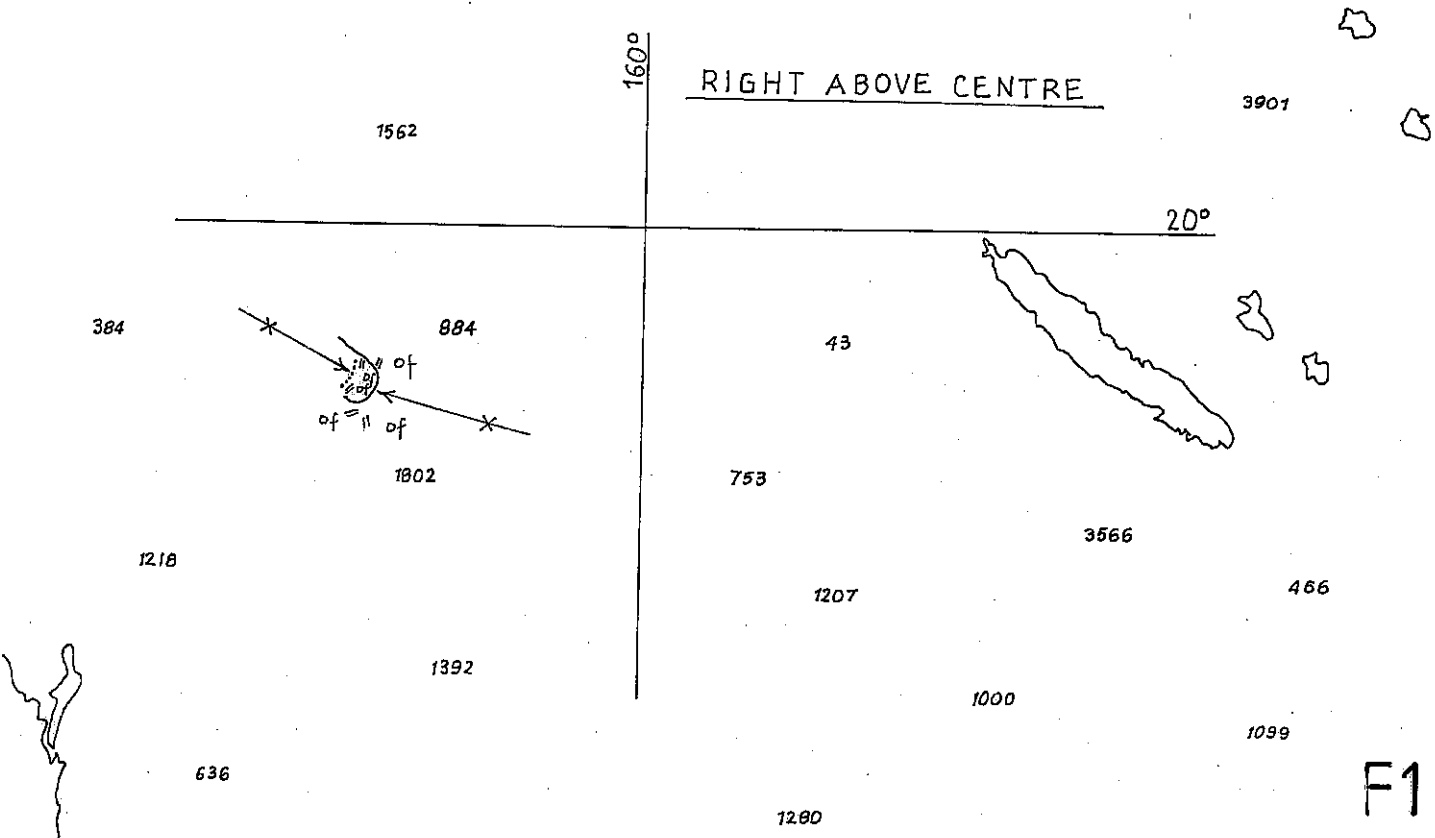
© Commonwealth of Australia 2006

AUS 840

RIGHT ABOVE CENTRE

160°

20°



1031/2005

40/2006

© Commonwealth of Australia 2006

F1
INT 60
AUS4060

155°

3120

1800

20°

1399

LEFT ABOVE CENTRE

2151



238

283



1381

|| of
== of
|| of

1205



F1

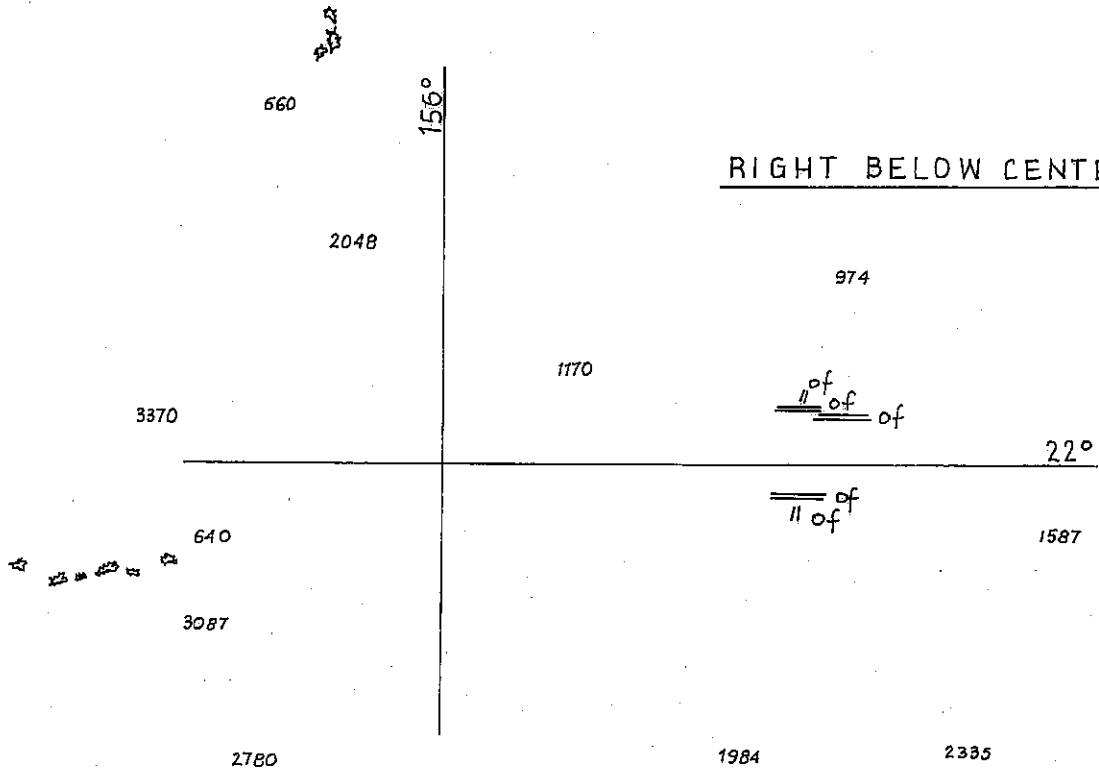
1057/2005

INT 602

40/2006

© Commonwealth of Australia 2006

AUS 4602



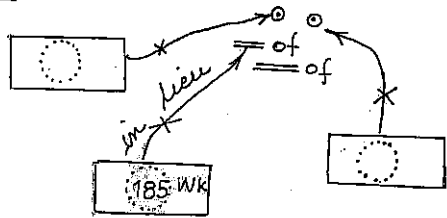
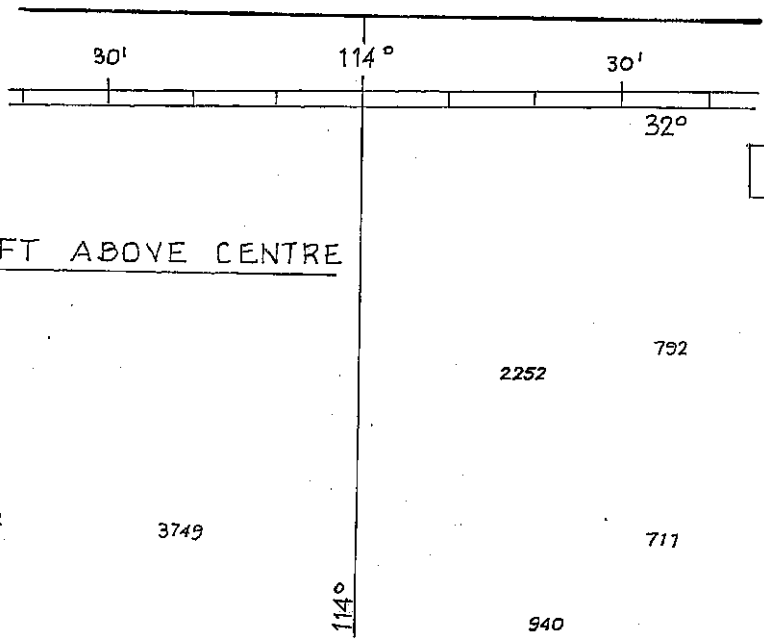
RIGHT BELOW CENTRE

1103/2005

40/2006

© Commonwealth of Australia 2006

F1
INT 621
AUS4621



899/2005

49/2006

© Commonwealth of Australia 2006

F1
INT 726
AUS4726