

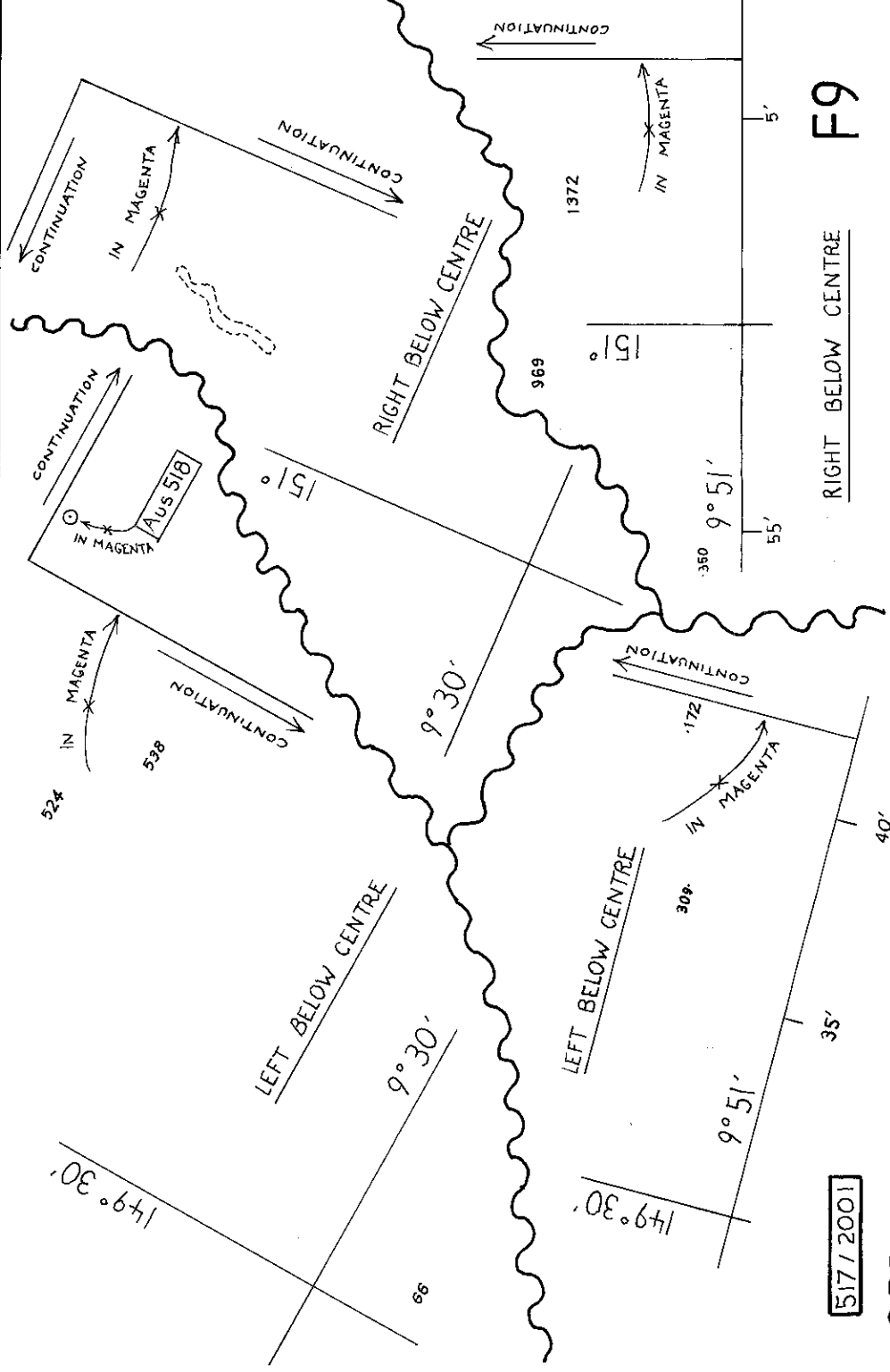
705 / 2001

F9

233,238/2002 ©

Commonwealth of Australia 2002

Aus 381



517 / 2001

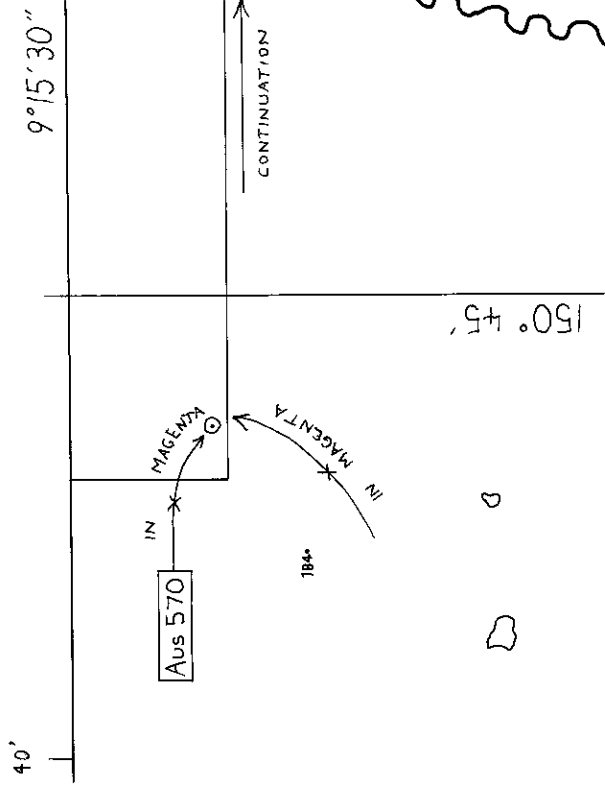
F9

2331/2002 ©

Commonwealth of Australia 2002

Aus 384

RIGHT ABOVE CENTRE

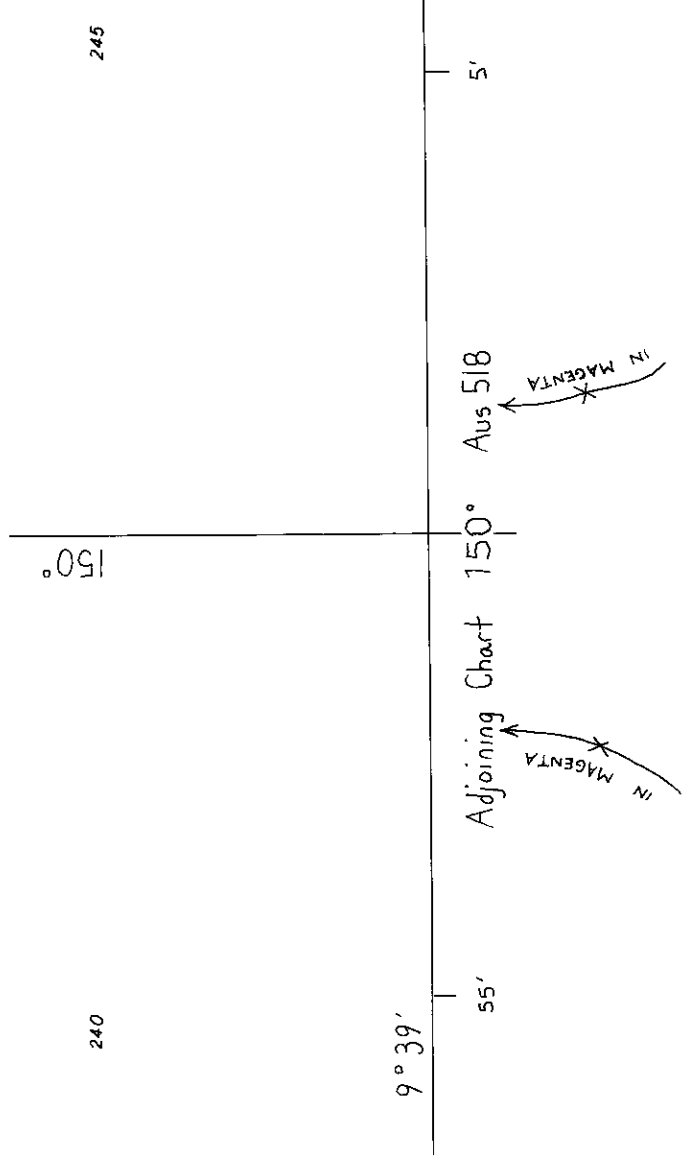
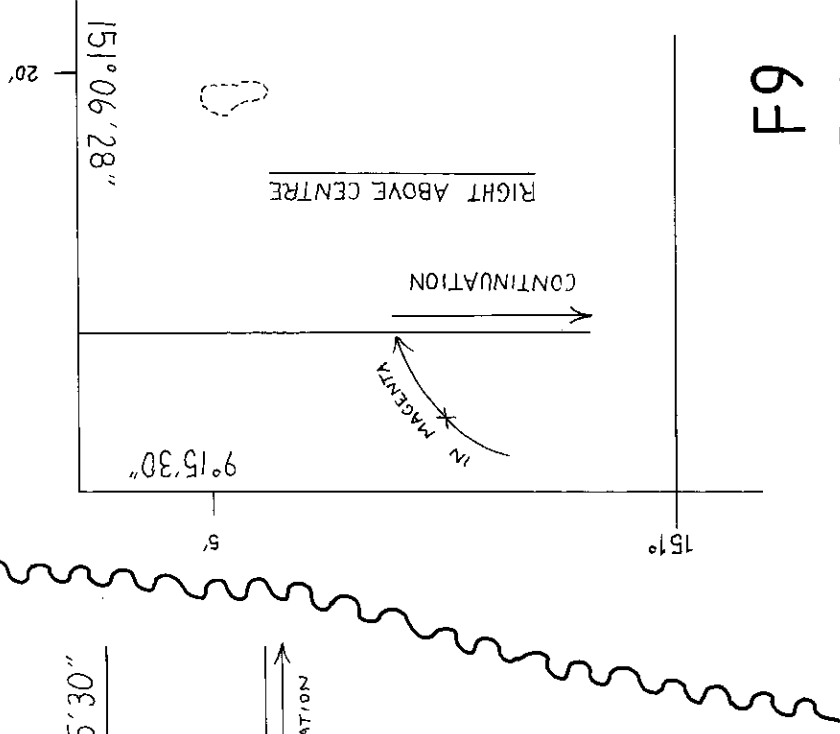


NC 22/02/2002

233/2002

© Commonwealth of Australia 2002

F9
Aus 518



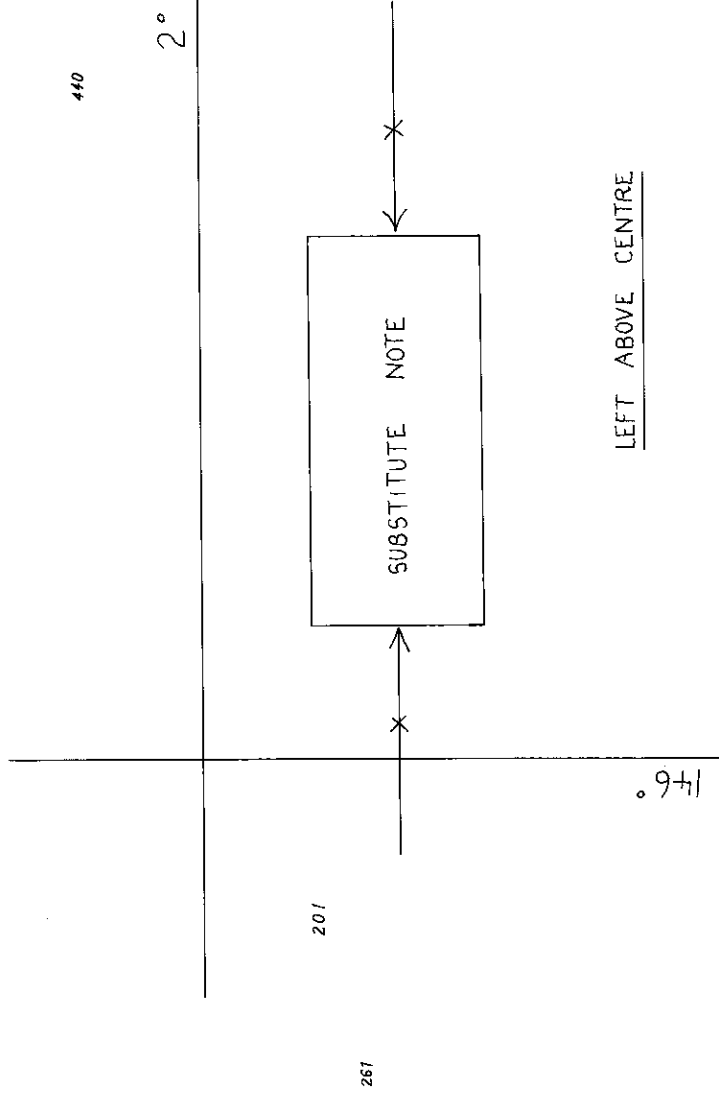
RIGHT BELOW CENTRE

212/2002

233/2002

© Commonwealth of Australia 2002

F9
Aus 519



1/5

69 / 2000

F10

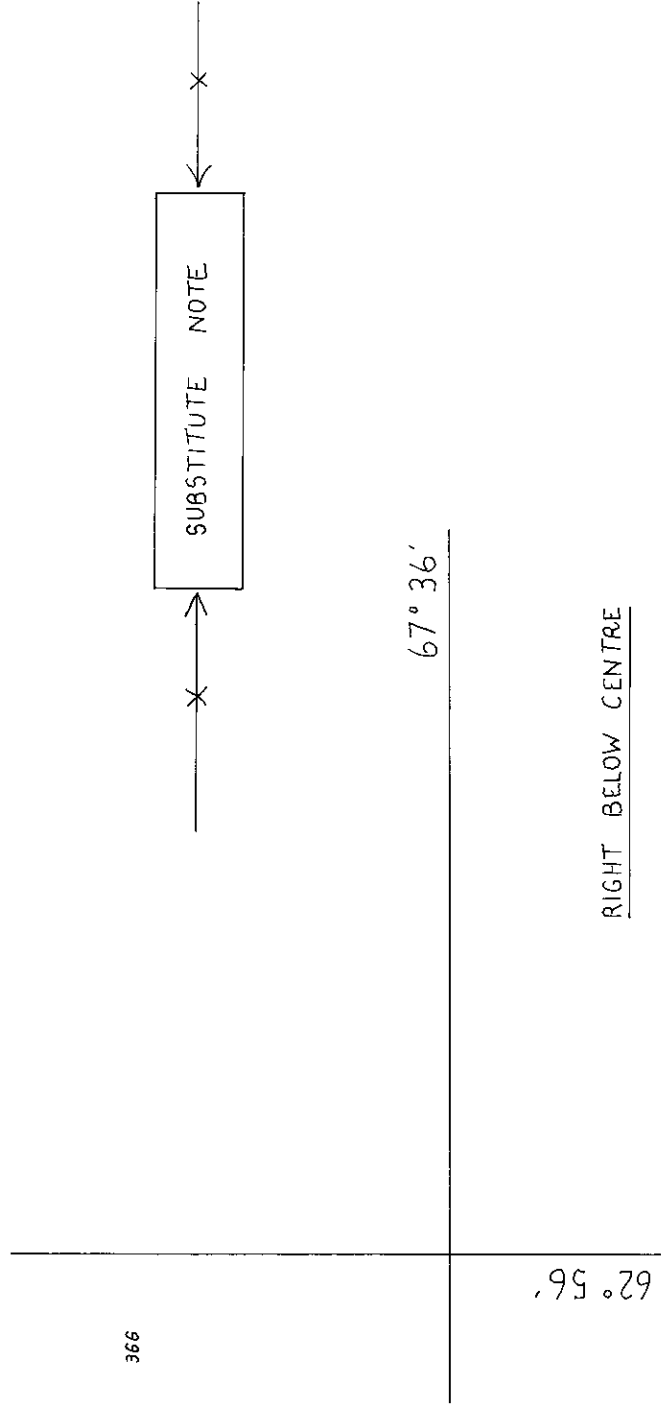
233 / 2002

© Commonwealth of Australia 2002

Aus 576

54

440





228 / 1990

F1

233 / 2002

© Commonwealth of Australia 2002

Aus 600



RIGHT OF CENTRE

.91

66° 20'

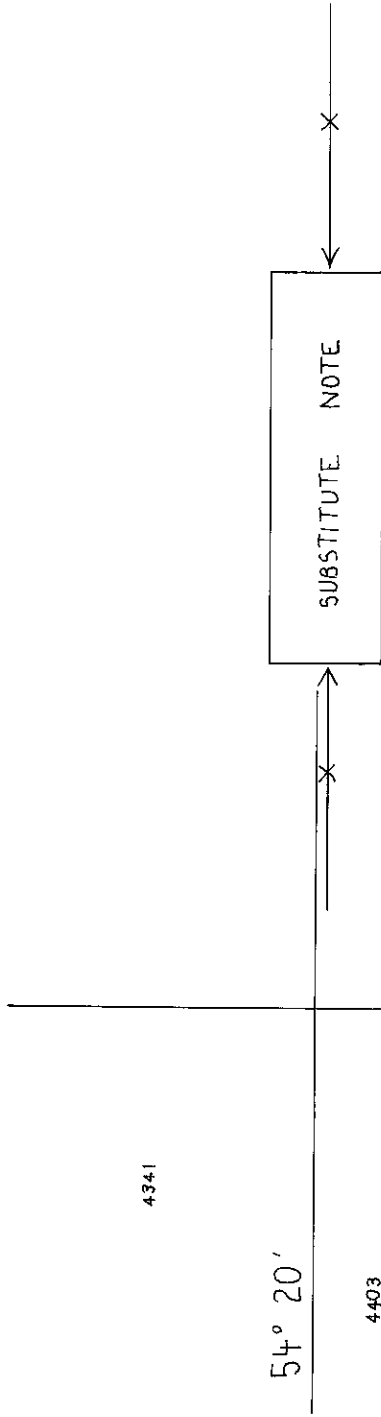
F1
INT 9021
AUS 601

110° 50'

NE 16704/1999

233/2002

© Commonwealth of Australia 2002



RIGHT ABOVE CENTRE

255/1995

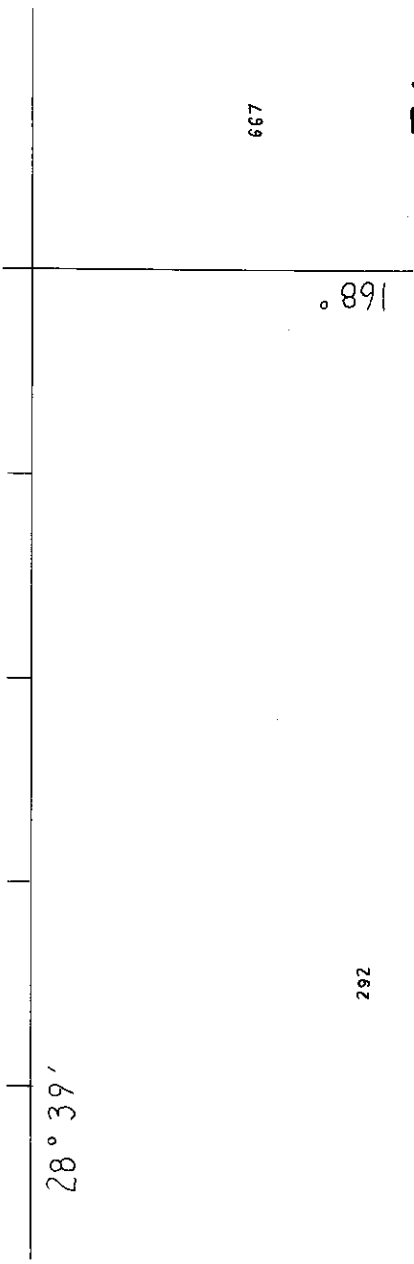

233/2002

© Commonwealth of Australia 2002

F1

AUS 604

RIGHT ABOVE CENTRE




102 / 1999

F1

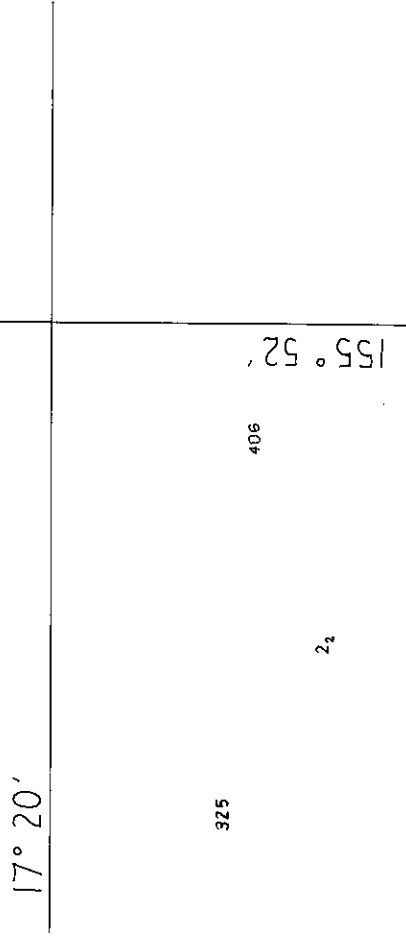
233 / 2002

© Commonwealth of Australia 2002

AUS 609



RIGHT ABOVE CENTRE




40 / 2000

F8

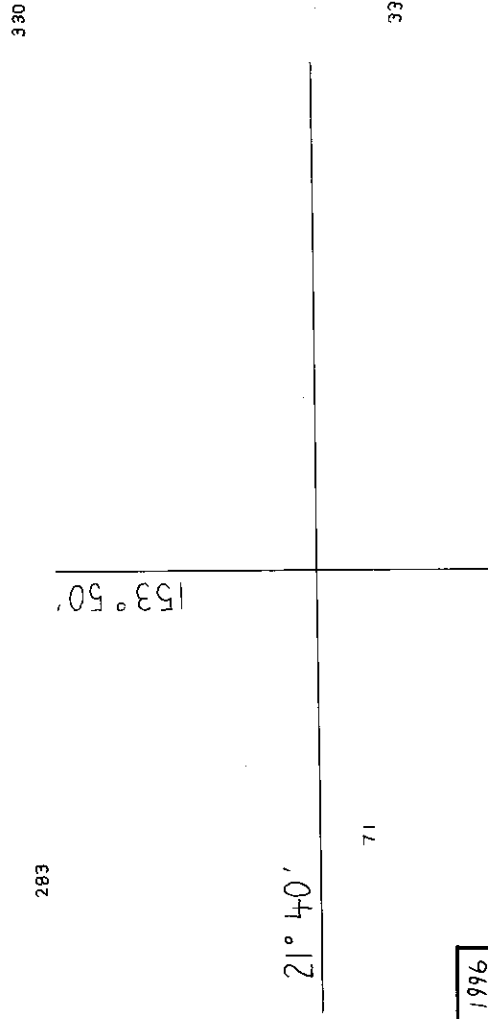
233 / 2002

© Commonwealth of Australia 2002

AUS 611



RIGHT ABOVE CENTRE




419 / 1996

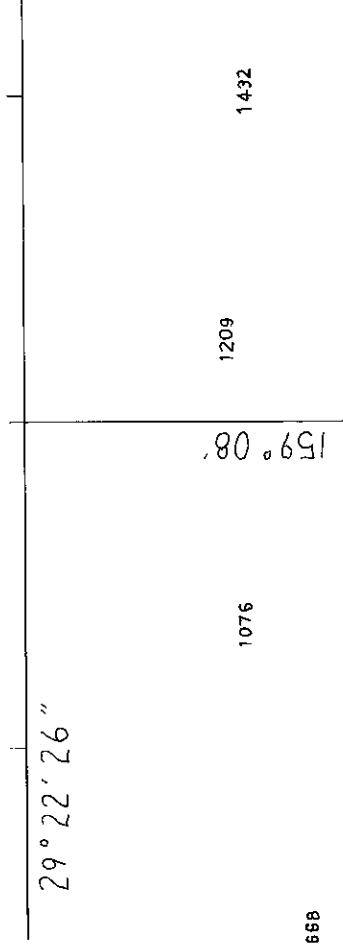
233/2002

© Commonwealth of Australia 2002

F8
Aus 612



RIGHT ABOVE CENTRE

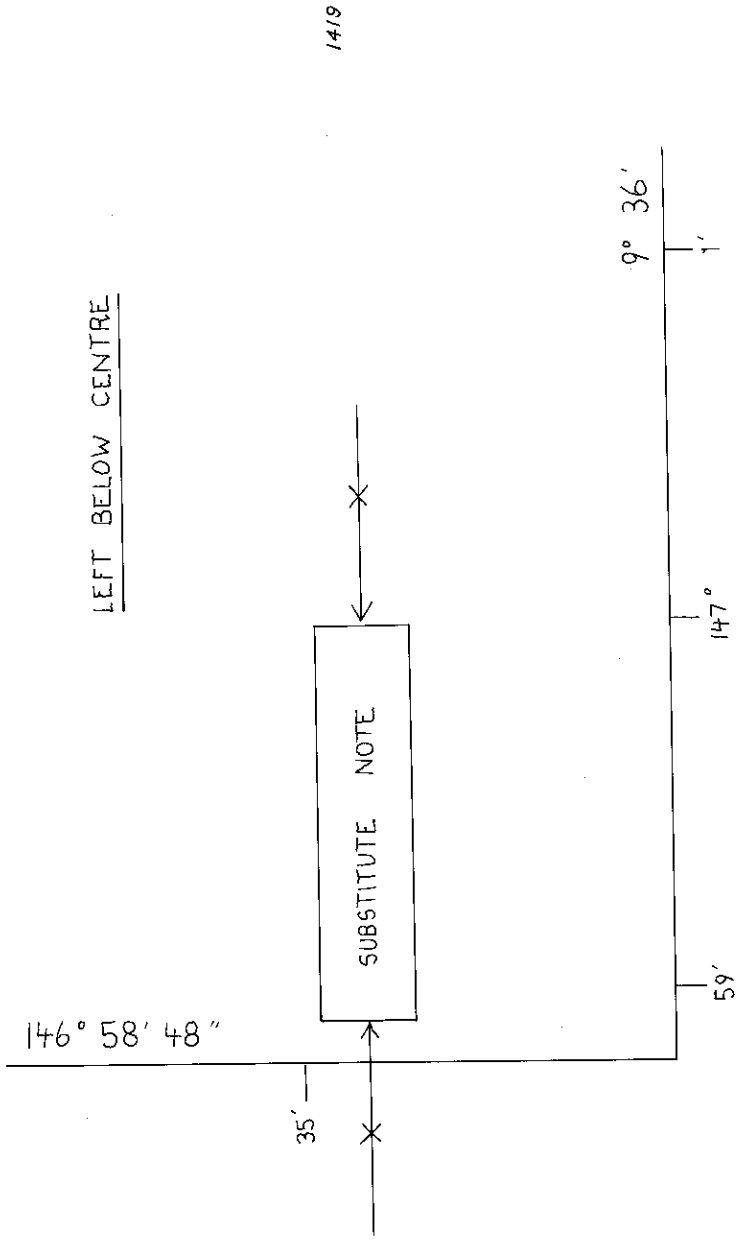


NC 14/05/1999

233/2002

© Commonwealth of Australia 2002

F8
Aus 618



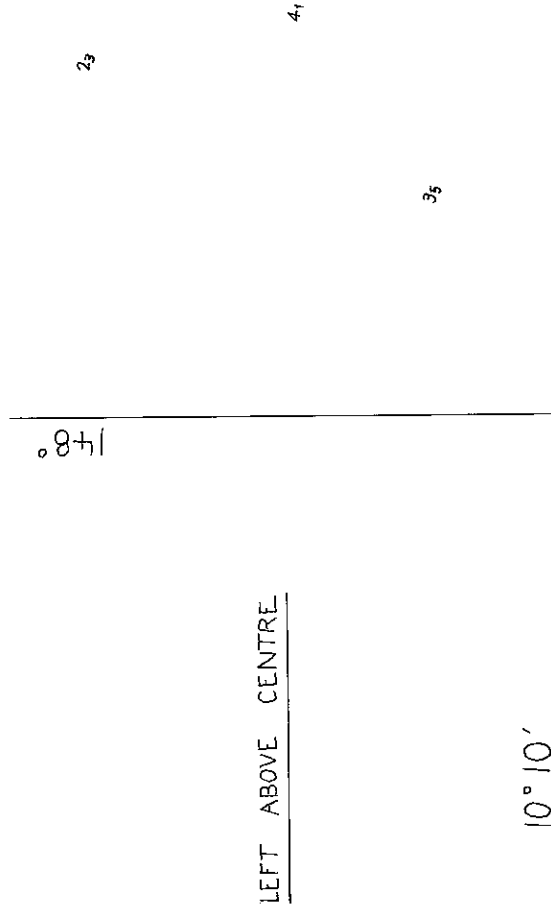

248 / 2001

233 / 2002

© Commonwealth of Australia 2002

AUS 621

F9



243 / 1999

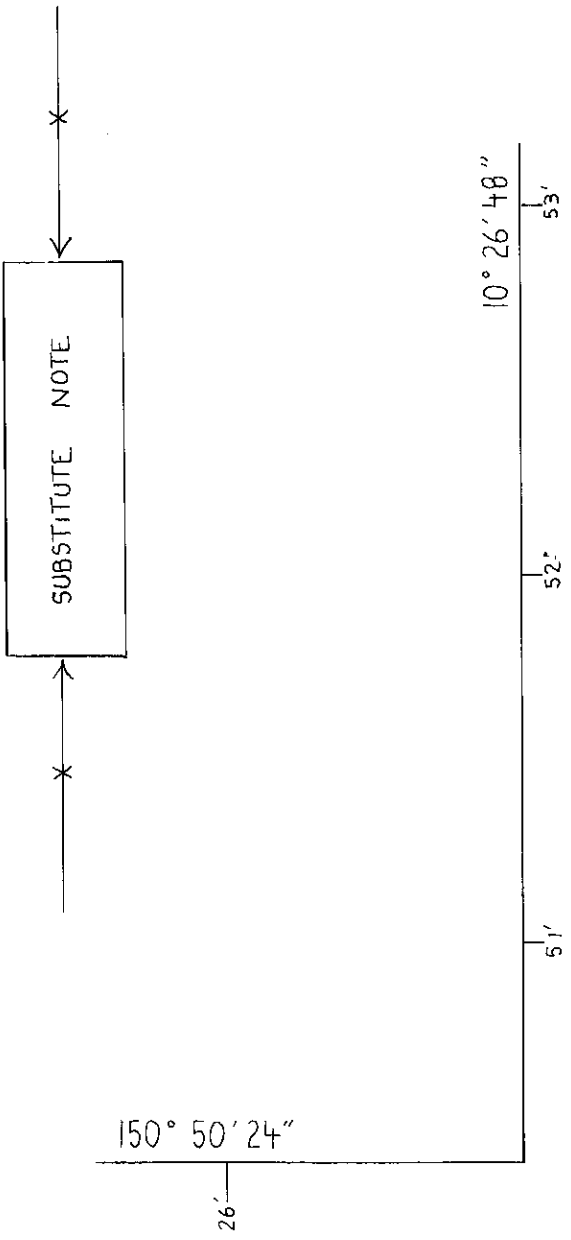
233 / 2002

© Commonwealth of Australia 2002

AUS 623

F9

LEFT BELOW CENTRE



466

NC 21/07/2000

F9

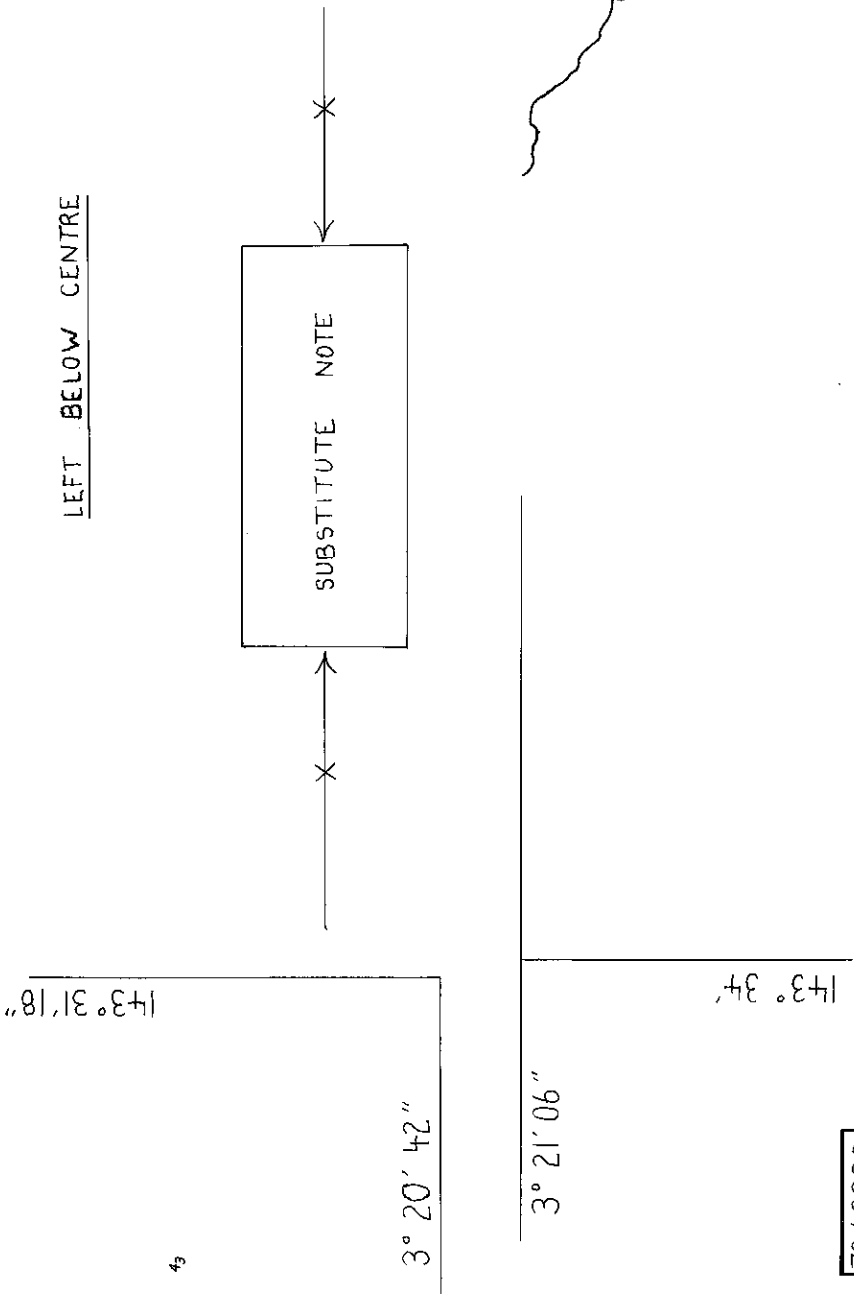
233/2002

© Commonwealth of Australia 2002

AUS 628

9

LEFT BELOW CENTRE



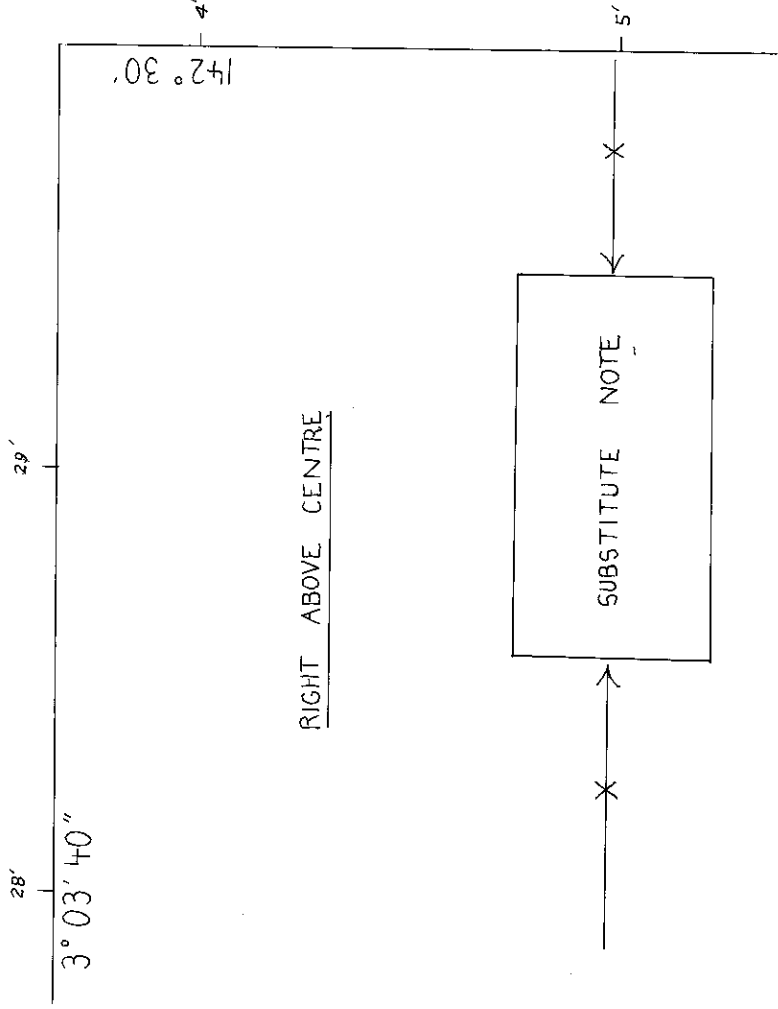
70/2000

F10

233/2002

© Commonwealth of Australia 2002

AUS 651



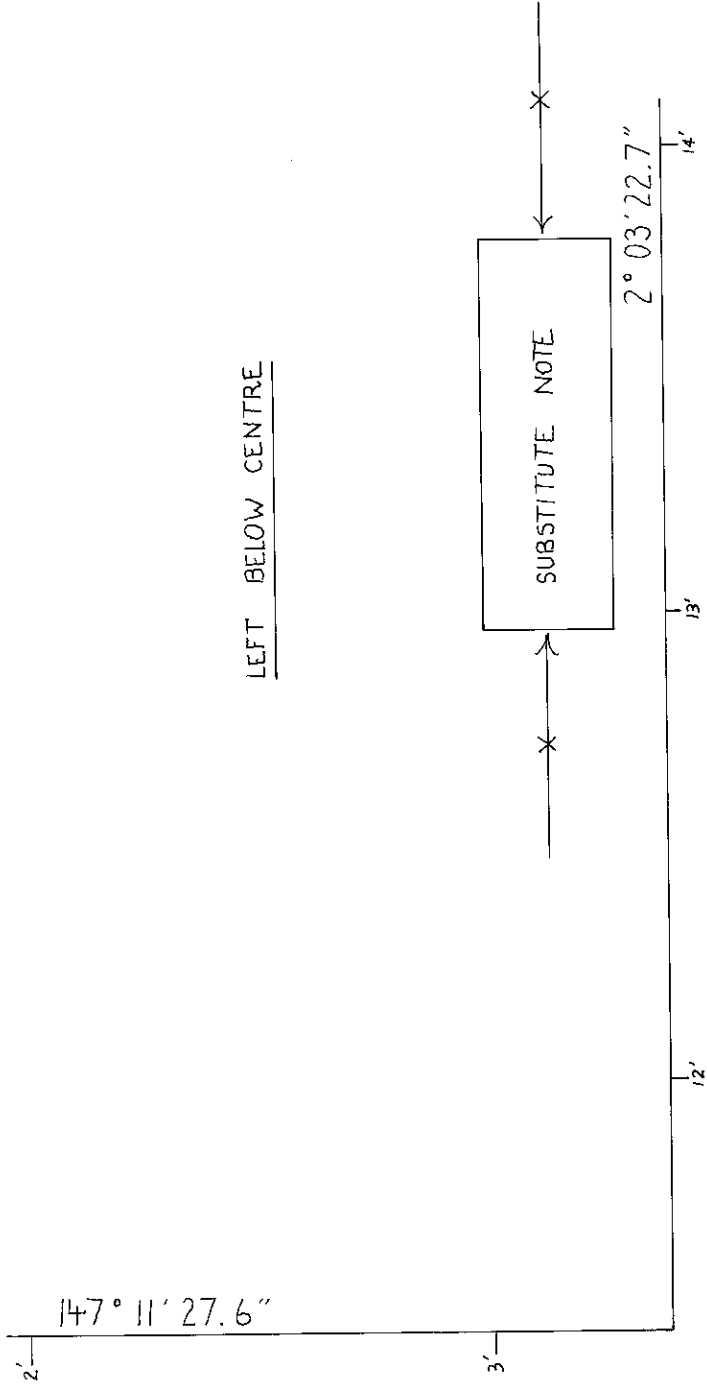
512 / 1997

233 / 2002

© Commonwealth of Australia 2002

AUS 652

F10



463 / 2000

233 / 2002

© Commonwealth of Australia 2002

AUS 662

F10

55

35° 04'

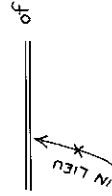
131

LEFT OF CENTRE

150° 48'

59

27



73

Fl. 10s 95m 19M

53

457 / 2001

F6

234 / 2002

© Commonwealth of Australia 2002

Aus 193

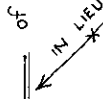
563 / 2001

14

35°

75

ABOVE CENTRE



151°

437

80

Fl. 10s 19M

518

563 / 2001

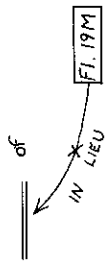
59

F6

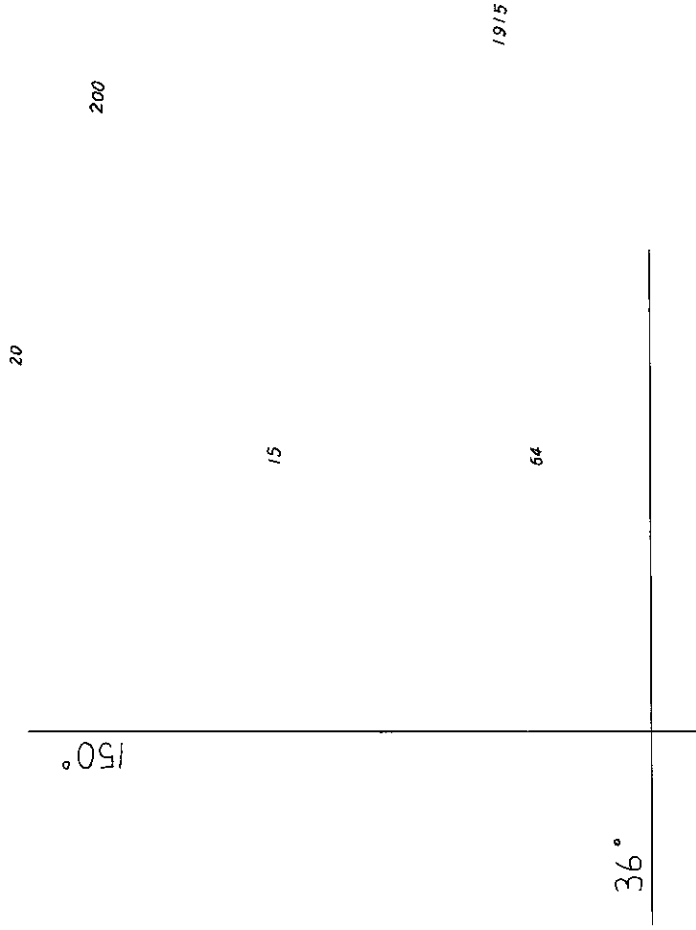
234 / 2002

© Commonwealth of Australia 2002

Aus 360



ABOVE CENTRE



[37 / 2002]

36°

F1

234 / 2002

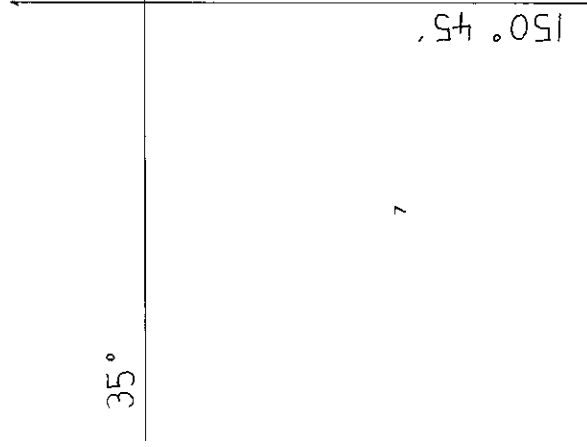
© Commonwealth of Australia 2002

AUS 423

51

10

35°



RIGHT ABOVE CENTRE

7

60

11



9

[55 / 2002]

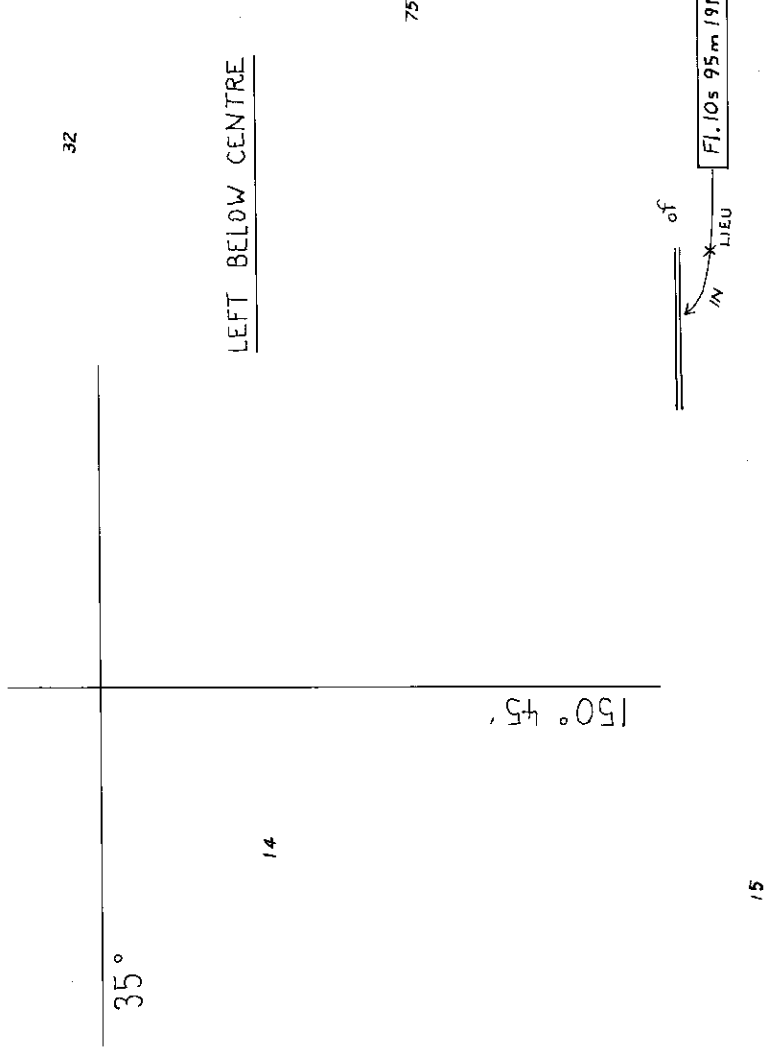
61

F6

234 / 2002

© Commonwealth of Australia 2002

AUS 807



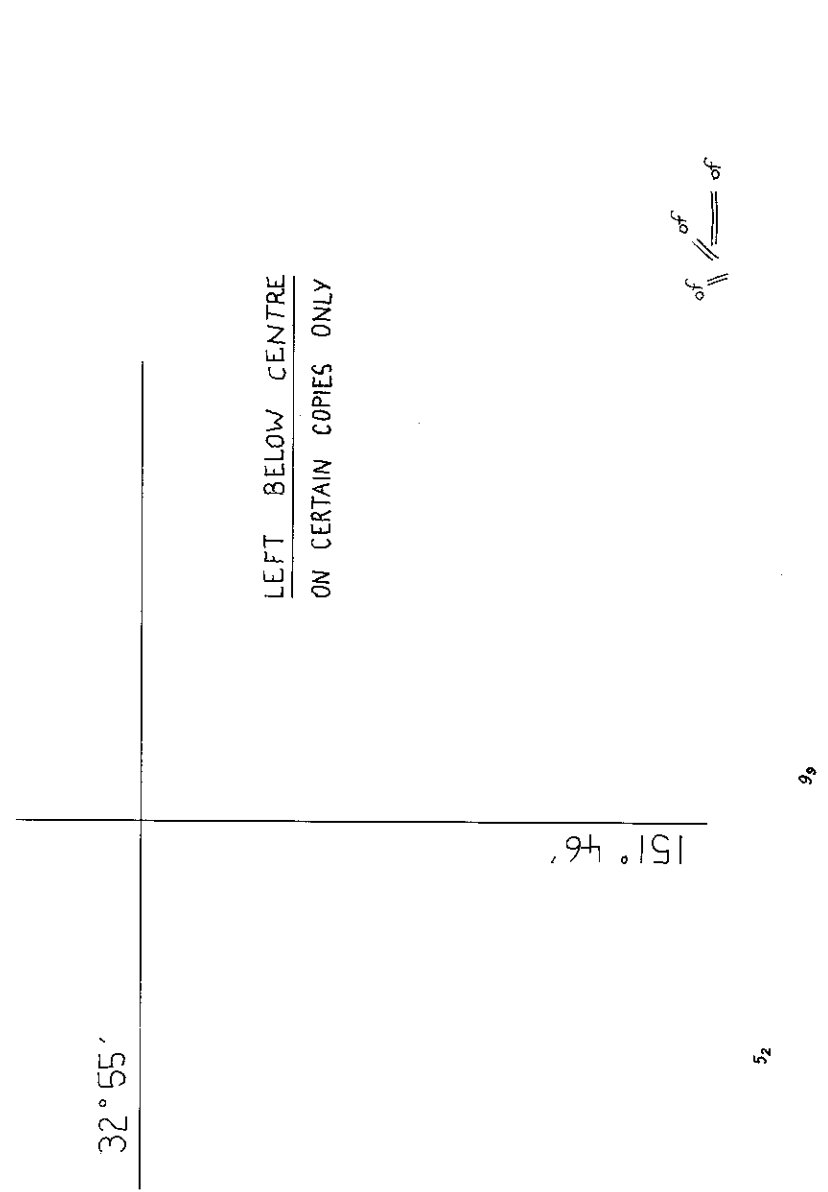
F7

72 / 2002

234 / 2002

© Commonwealth of Australia 2002

Aus 808



F7

665 / 2001

235 / 2002

© Commonwealth of Australia 2002

Aus 208

45' 152° 19'

SUBSTITUTE NOTE

LEFT BELOW CENTRE

25° 45'

25° 50'

RIGHT BELOW CENTRE

28

F7

Aus 817

188 / 2002

236 / 2002

© Commonwealth of Australia 2002

ABOVE CENTRE

// of

17° 15'

201

87

174

771 / 2002

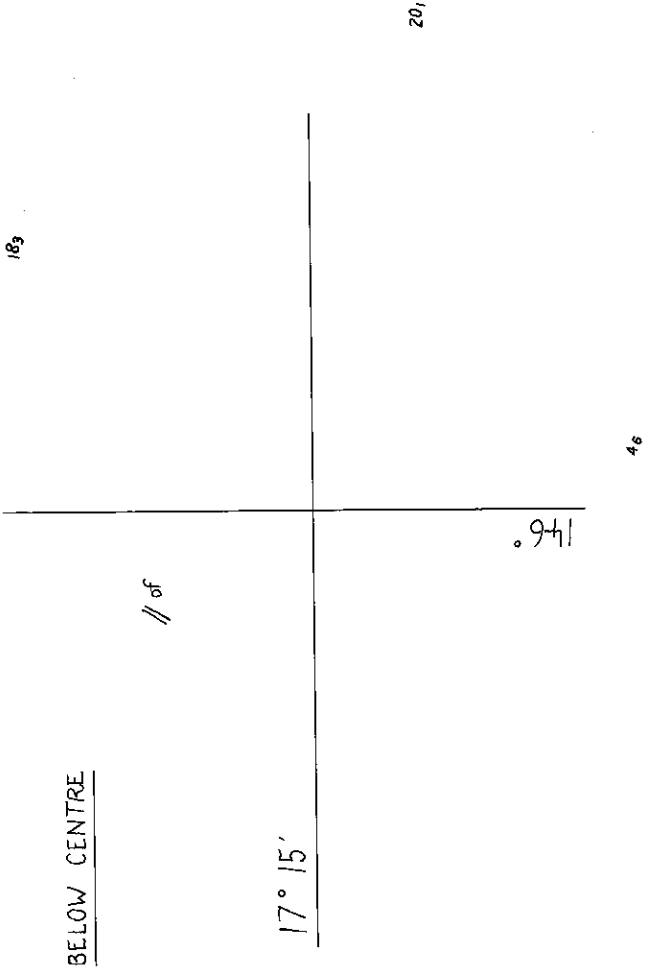
237 / 2002

© Commonwealth of Australia 2002

F8

Aus 829

5₉



F8

77 / 2002

2371/2002

© Commonwealth of Australia 2002

Aus 830

2₁

10° 30'

9₃

LEFT ABOVE CENTRE

22

△

149° 50'



26

5₅

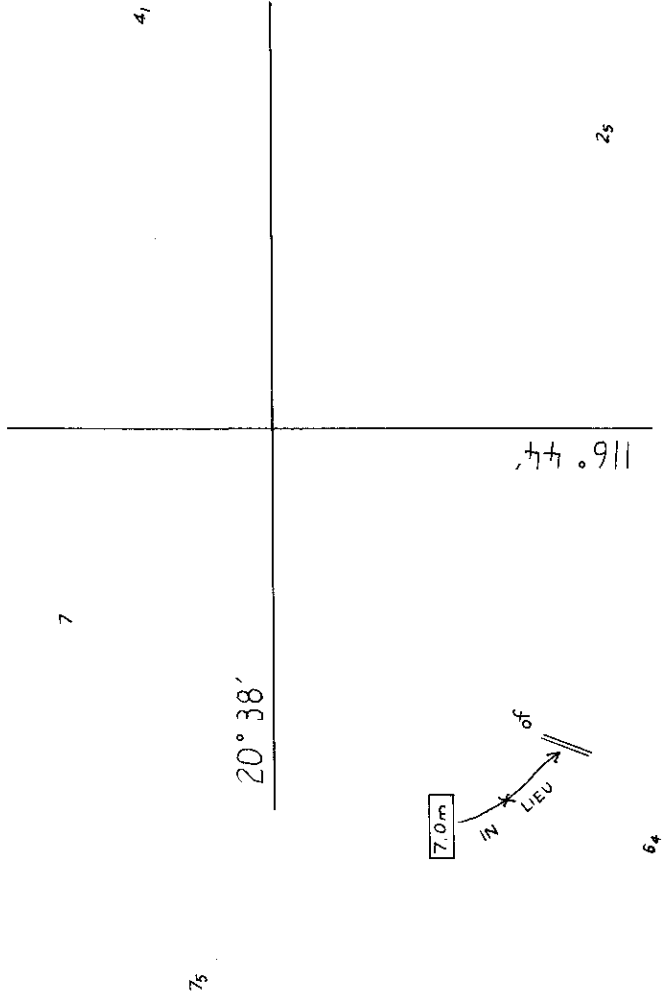
F9

212 / 2002

2381/2002

© Commonwealth of Australia 2002

Aus 567




PLAN: WITHNELL BAY TO KING BAY

F3
AUS 59

50 / 2002

239 / 2002

© Commonwealth of Australia 2002



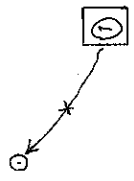
PLAN: ARDROSSAN HARBOUR

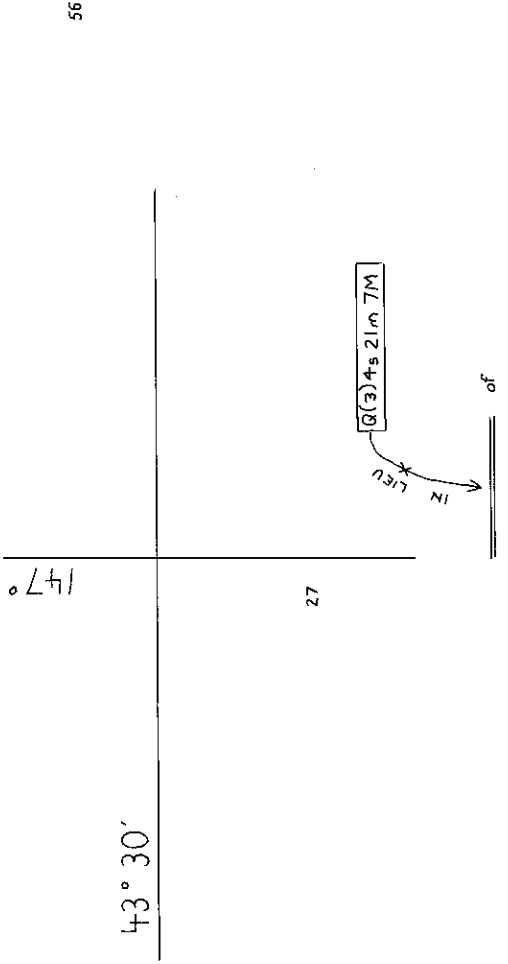
F5
AUS 781

709 / 2001

240 / 2002

© Commonwealth of Australia 2002





LEFT BELOW CENTRE

44

22

77

642 / 2001

24

F6

241 / 2002

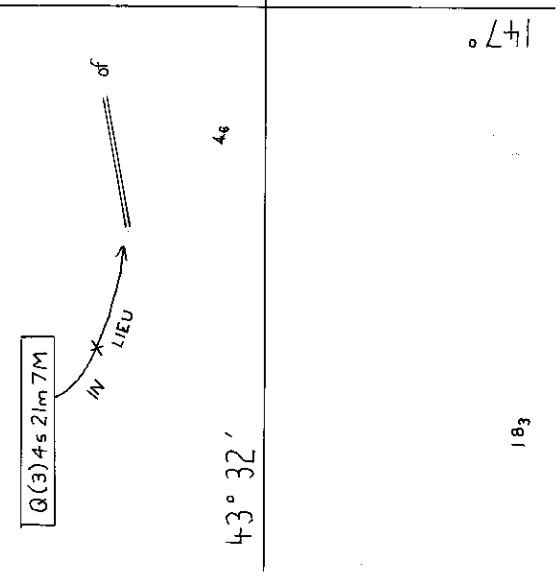
© Commonwealth of Australia 2002

AUS173

146

146

PLAN: RECHERCHE BAY



11

43° 32'

46

147°

183

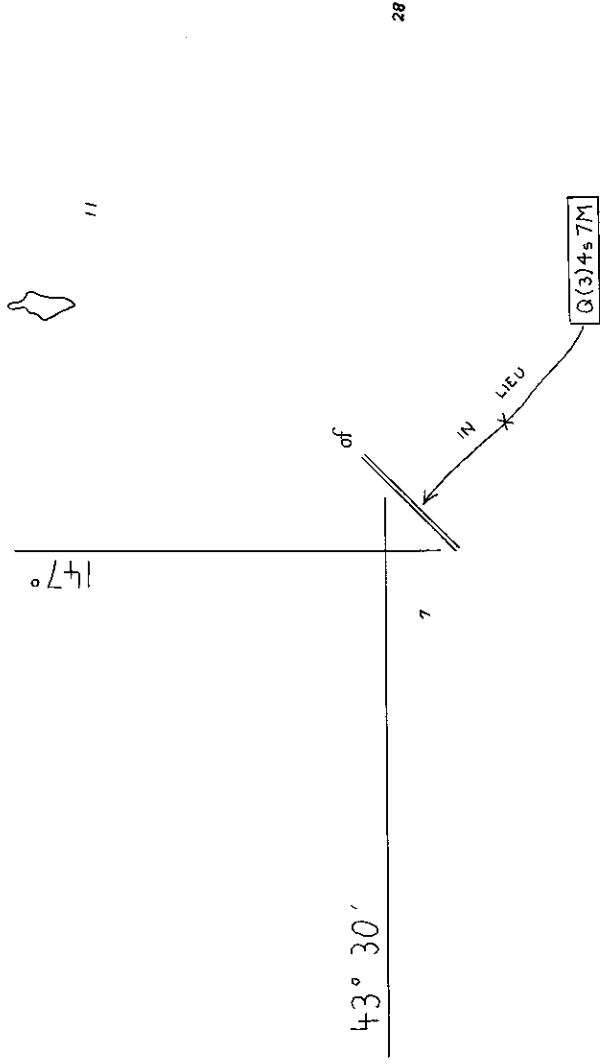
98 / 2002

F6

241 / 2002

© Commonwealth of Australia 2002

AUS174



RIGHT BELOW CENTRE

15

44

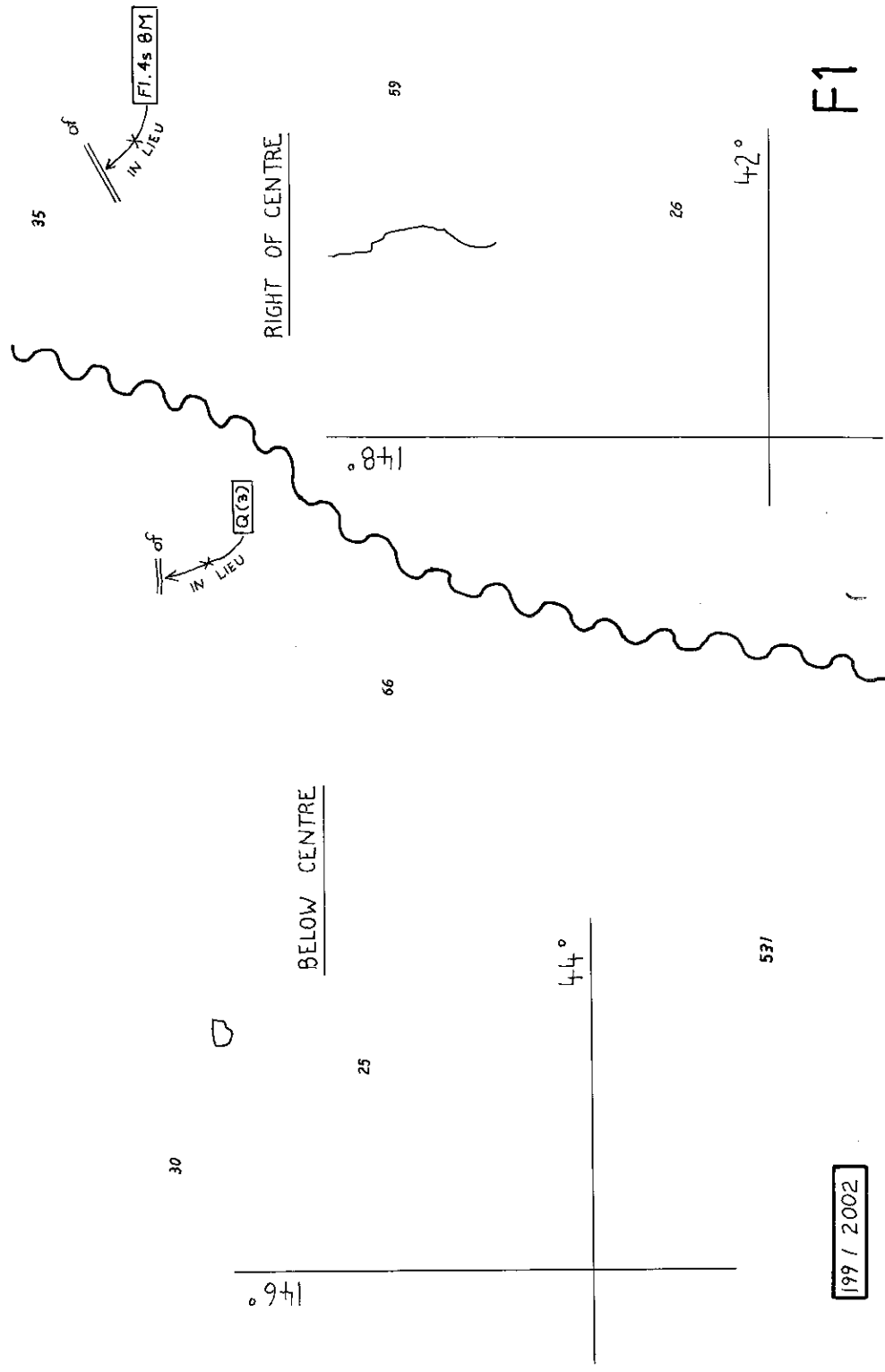
154 / 2002

F6

241/2002

© Commonwealth of Australia 2002

AUS 354



199 / 2002

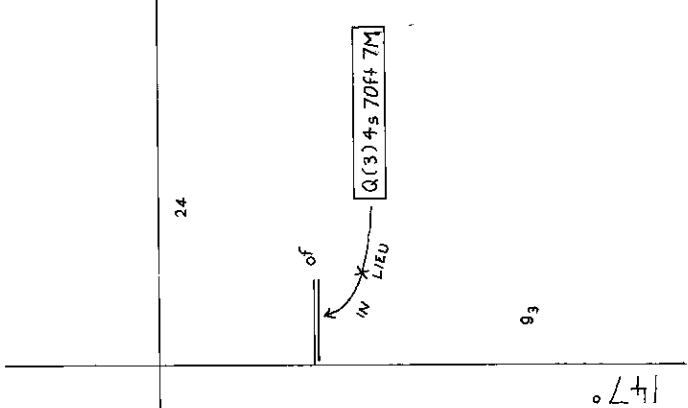
F1

241,243/2002

© Commonwealth of Australia 2002

AUS 422

43° 30'



38

5

9₃

LEFT OF CENTRE

147°

49

44

594 / 2001

58

F6

241/2002

© Commonwealth of Australia 2002

Aus 795

18

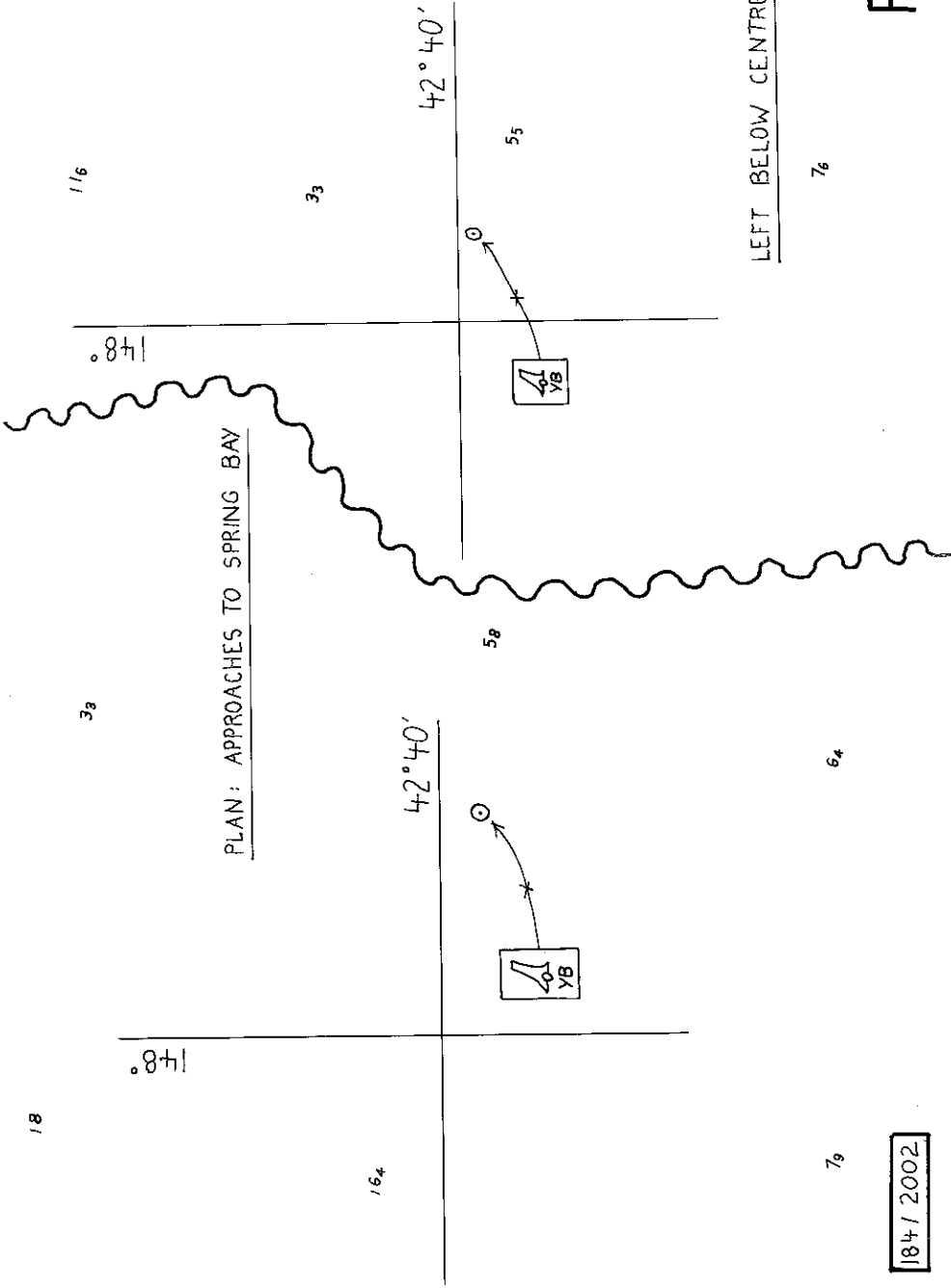
148°

3₃

116

164

PLAN: APPROACHES TO SPRING BAY



42° 40'

42° 40'

5₈

5₈

5₅

YB

YB

7₉

6₄

LEFT BELOW CENTRE

7₆

184 / 2002

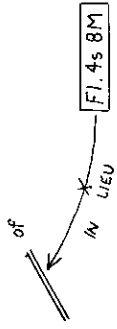
F6

242/2002

© Commonwealth of Australia 2002

Aus 170

67



148° 30'

15

98

ABOVE CENTRE

41° 30'

184 / 2002

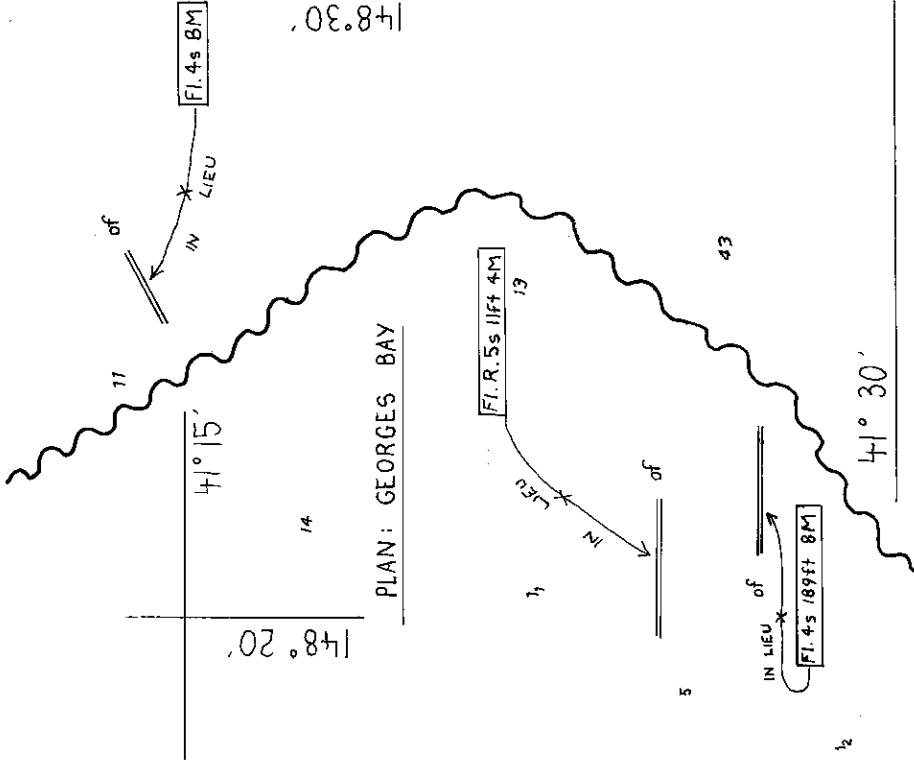
31

F6

243/2002

© Commonwealth of Australia 2002

AUS 355



41° 15'

148° 20'

148° 30'

PLAN: GEORGES BAY

BELOW CENTRE

98

41° 30'

695 / 2001

326

F6

243/2002

© Commonwealth of Australia 2002

AUS 356