


105/1994

123/2002

© Commonwealth of Australia 2002

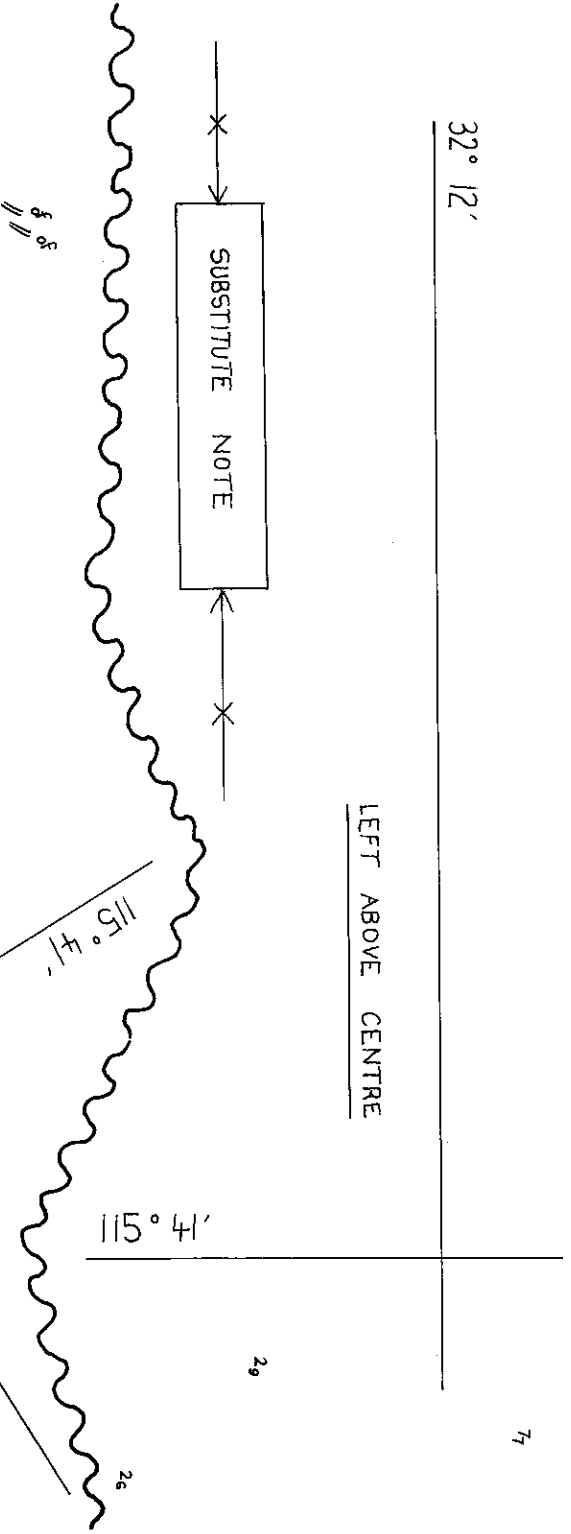


F3

AUS 43

32° 12'

LEFT ABOVE CENTRE



INSET: SULPHUR BAY

47/2001

123,135 / 2002

© Commonwealth of Australia 2002

F4

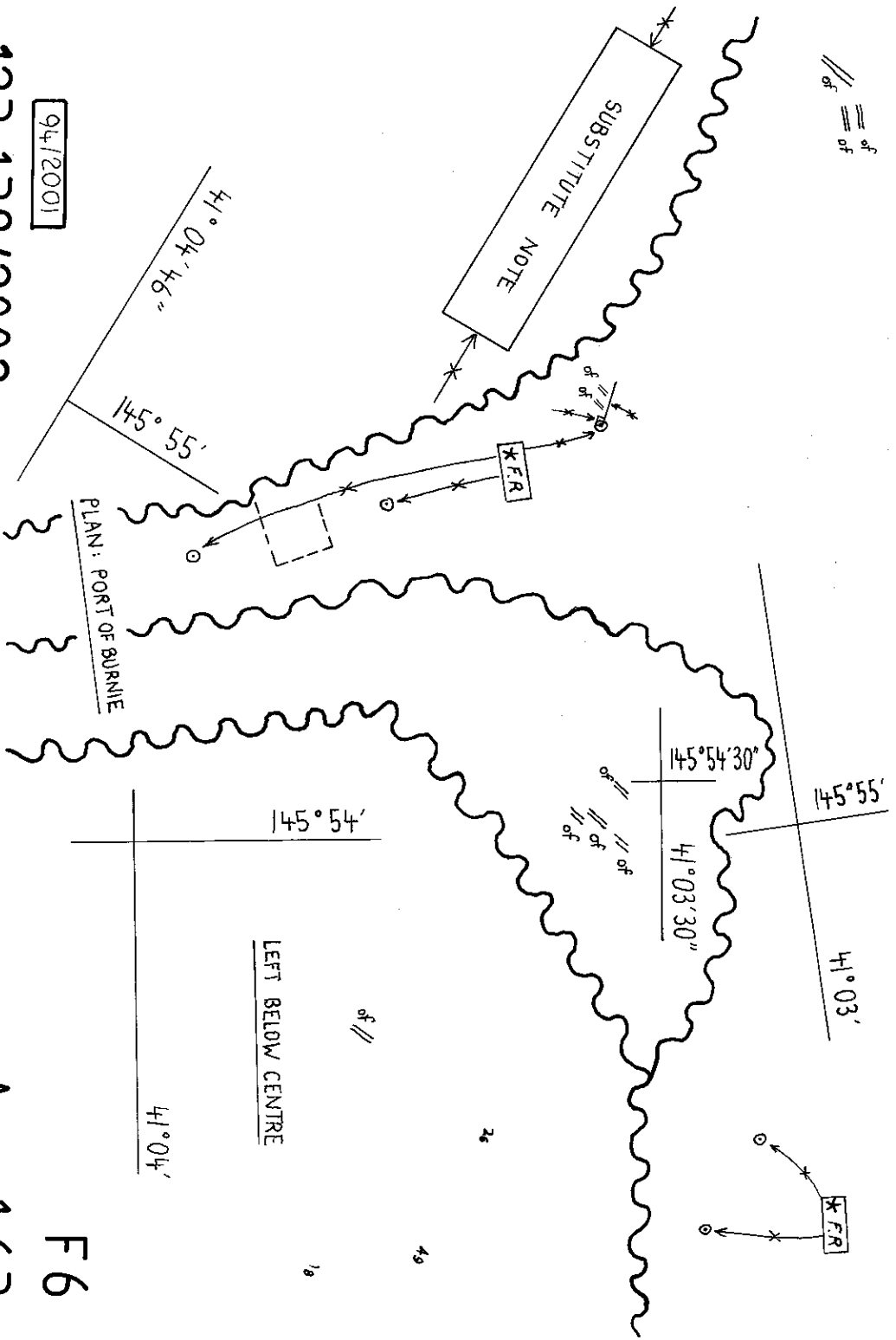
AUS 111

of
of
of

94/2001
123,138/2002

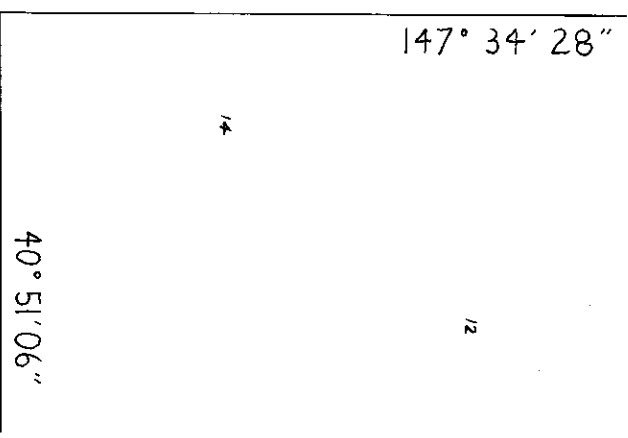
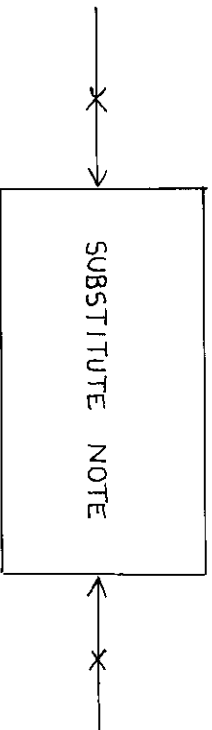
© Commonwealth of Australia 2002

F6
Aus 163



LEFT ABOVE CENTRE

LEFT BELOW CENTRE



45'
39° 53'

50'

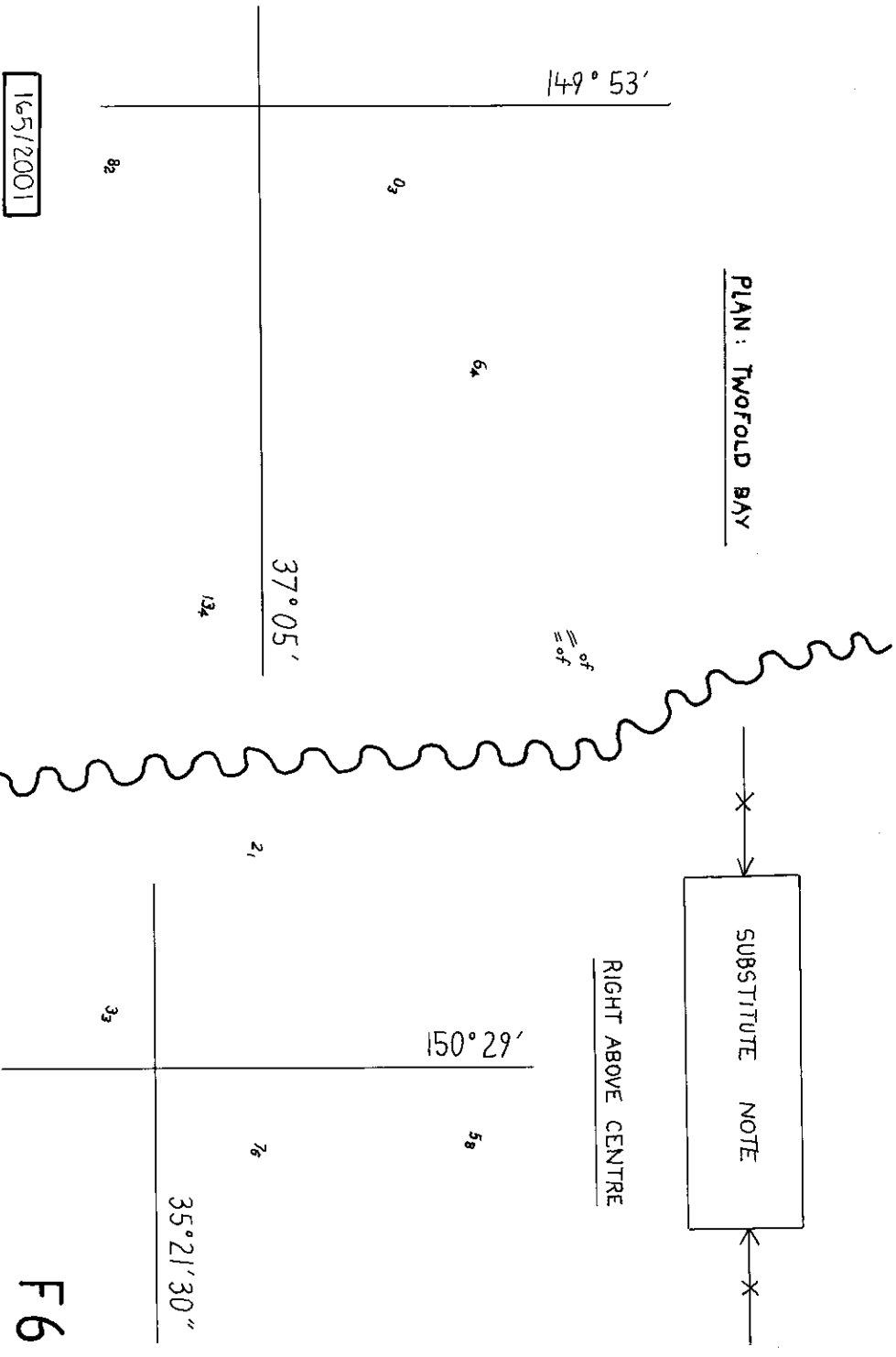
55'

274/1999
123/2002

© Commonwealth of Australia 2002

F6
Aus 179

PLAN: TWOFOLD BAY



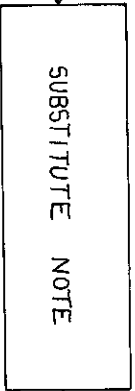
123,124/2002

© Commonwealth of Australia 2002

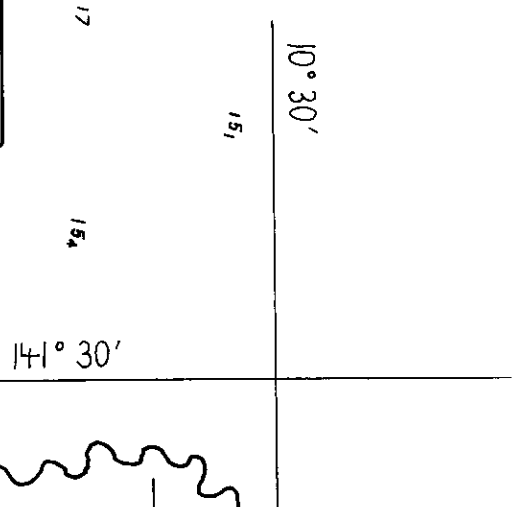
AUS 191

F6

LEFT ABOVE CENTRE



LEFT ABOVE CENTRE



SUBSTITUTE NOTE

$10^{\circ} 21'$

$40'$

$141^{\circ} 40'$

123,127/2002

© Commonwealth of Australia 2002

AUS 296

F8

7s

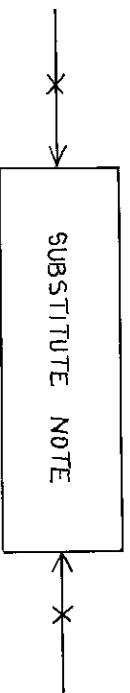
4s

0s

RIGHT BELOW CENTRE

20° 30'

118° 30'



663/1998

123 / 2002

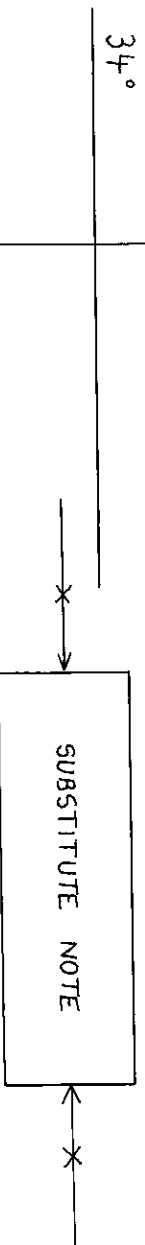
© Commonwealth of Australia 2002

F3

AUS 326

115° 30'

RIGHT ABOVE CENTRE



34°

322/2001

123 / 2002

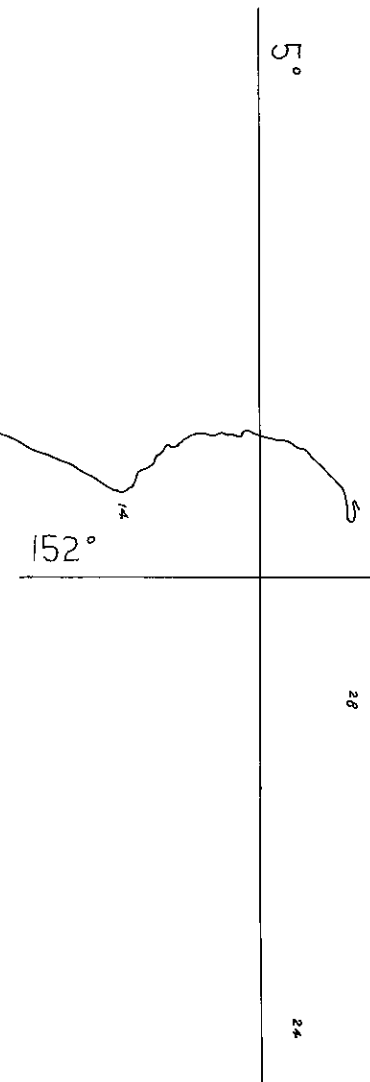

© Commonwealth of Australia 2002

F4

AUS 335



BELOW CENTRE



446/2000

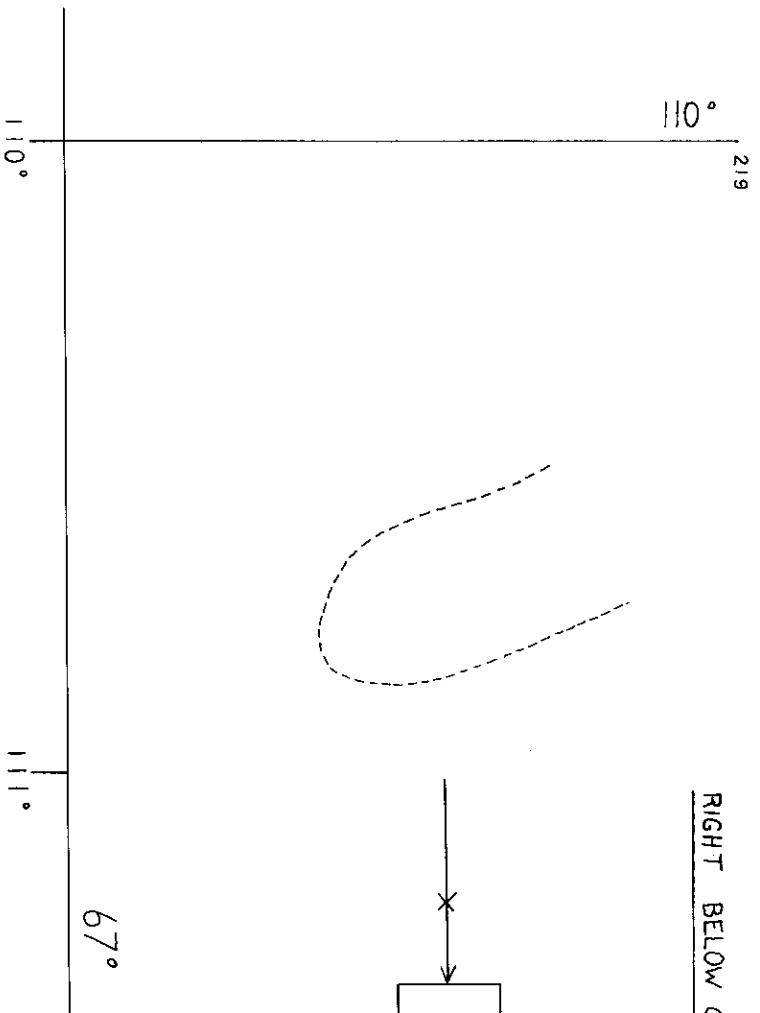

F 10

123/2002

© Commonwealth of Australia 2002

AUS 397

RIGHT BELOW CENTRE



F 1

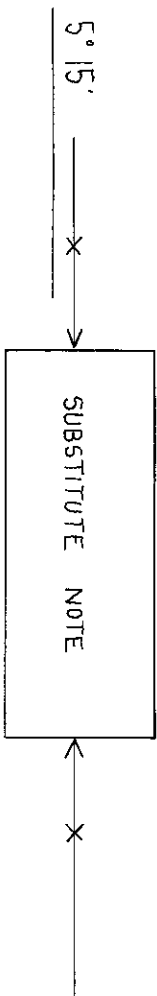
NC 23.10.1998

INT 9020

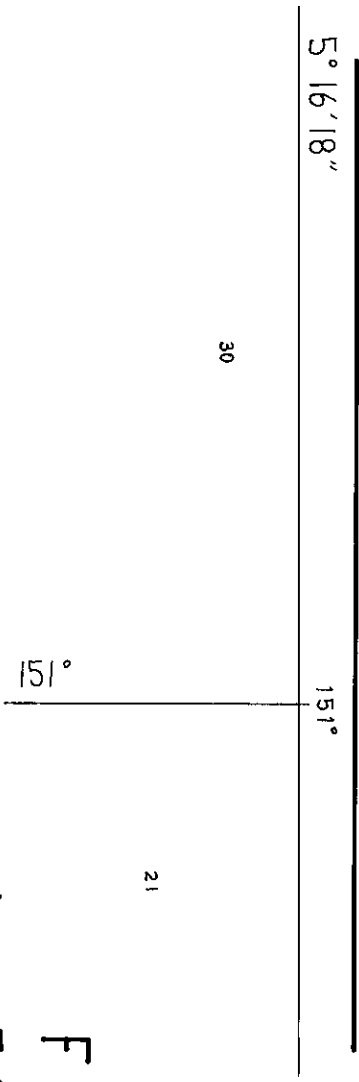
123/2002

© Commonwealth of Australia 2002

AUS 454



RIGHT OF CENTRE

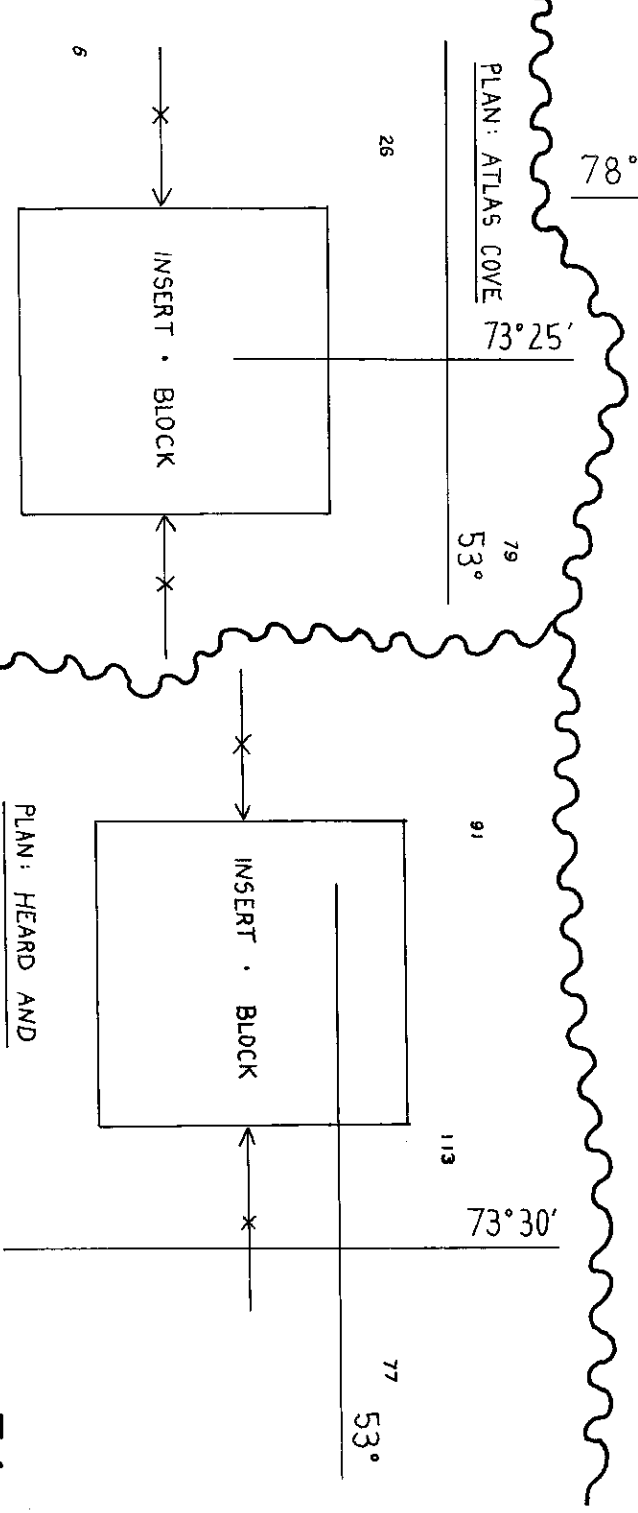
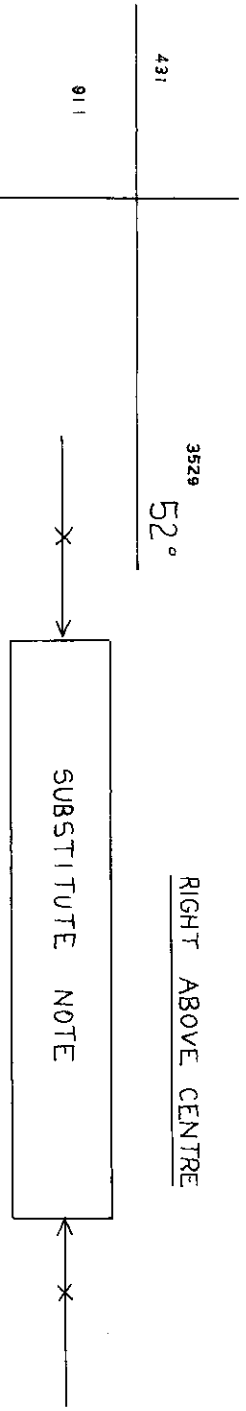


92/2000

123/2002

© Commonwealth of Australia 2002

F 10
AUS 547



310/2001

123,136/2002

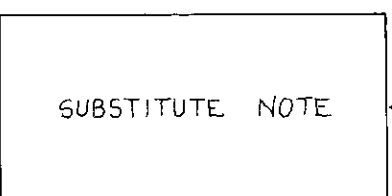
© Commonwealth of Australia 2002

F 1
AUS605

151° 00' 21"

9° 57' 36"

RIGHT ABOVE CENTRE



F 9


44711995

123/2002

© Commonwealth of Australia 2002

Aus 631

RIGHT BELOW CENTRE



4° 20'

152° 10'

83

265

250

86

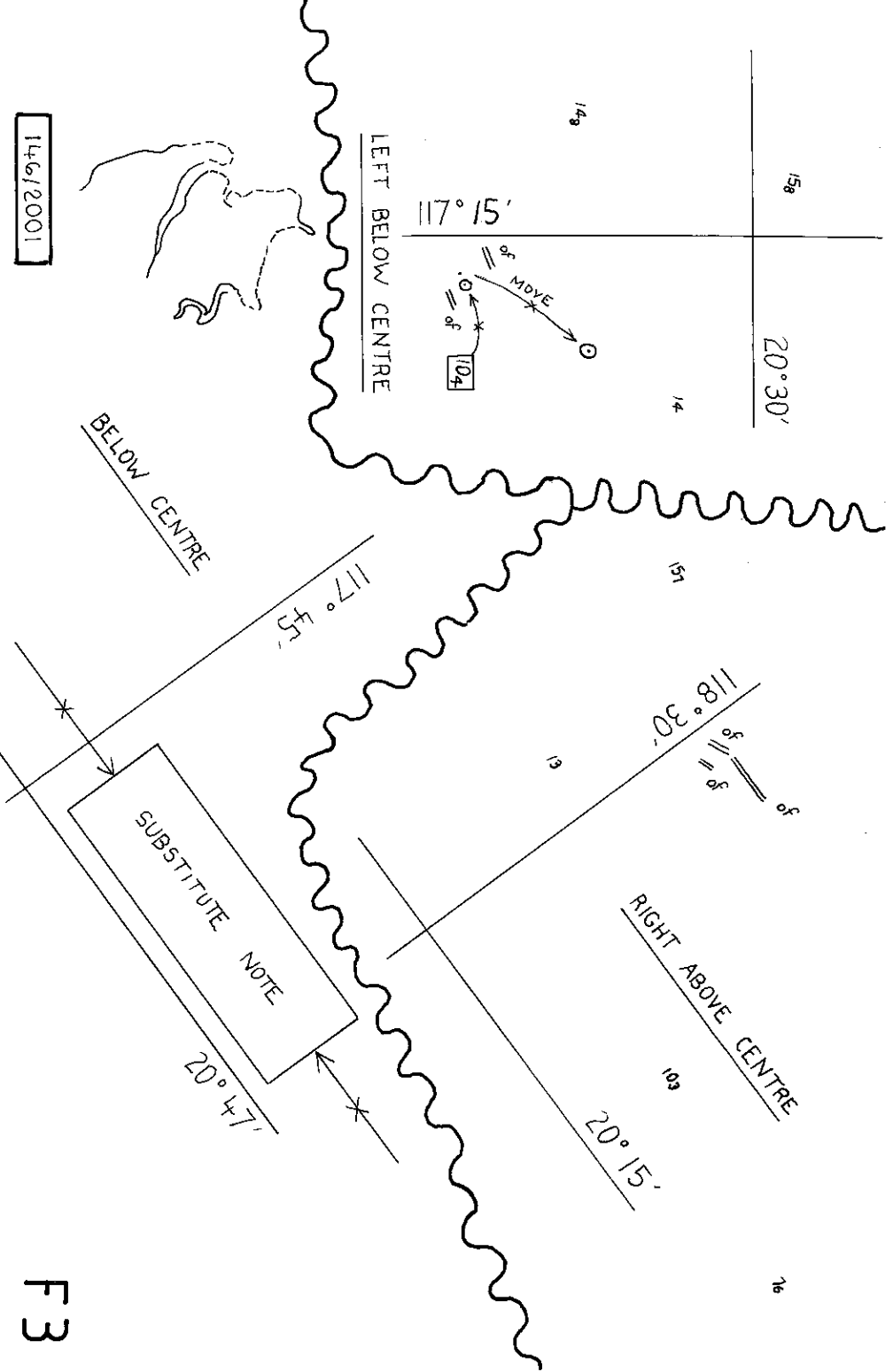
446/2000

123/2002

© Commonwealth of Australia 2002

F 10

Aus 680



123,129,130/2002

© Commonwealth of Australia 2002

AUS 740

F3

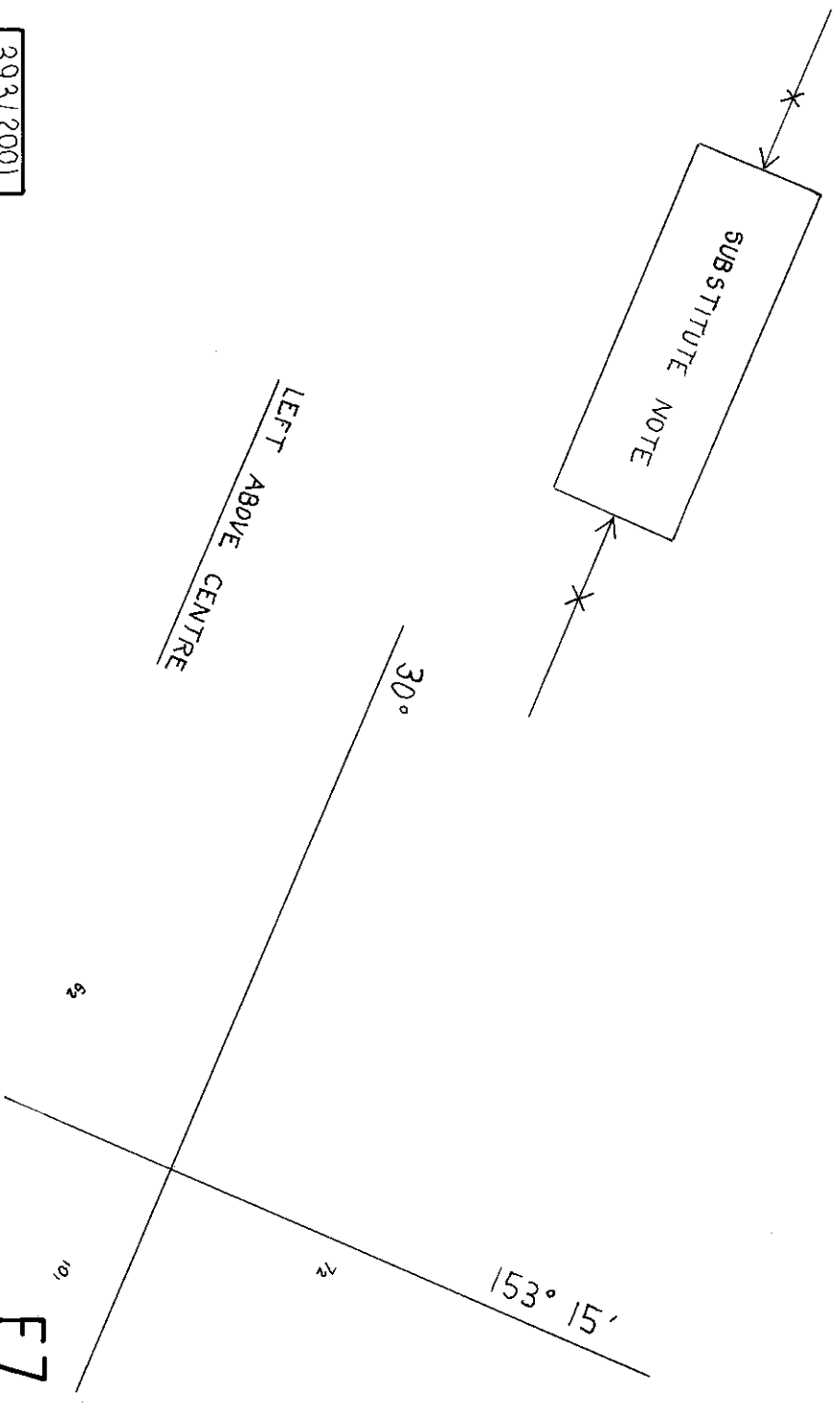
393/2001

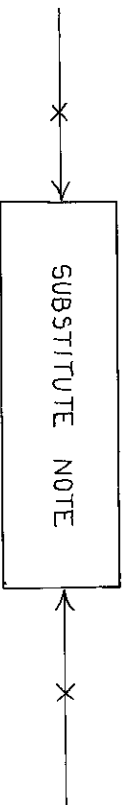
123/2002

© Commonwealth of Australia 2002

AUS 812

F7





LEFT ABOVE CENTRE

23



23

393/2001

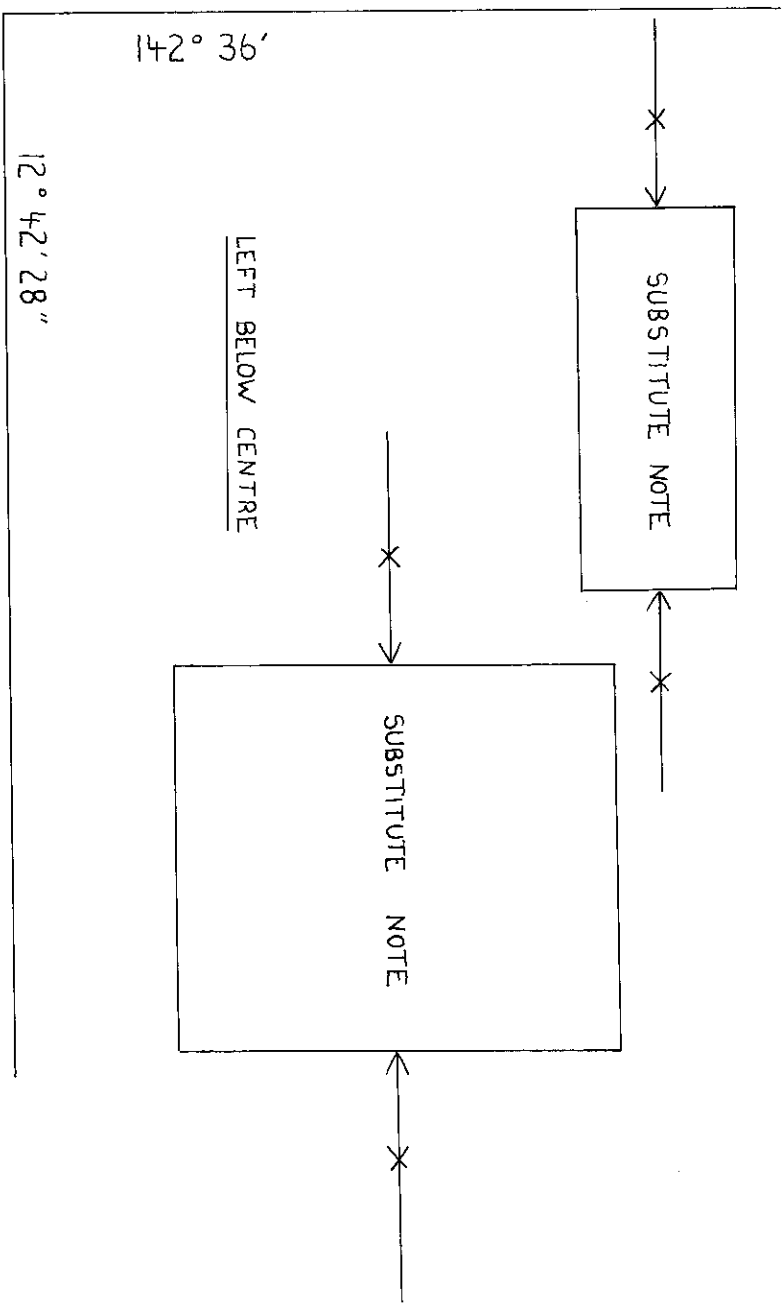
23

123/2002

© Commonwealth of Australia 2002

AUS 813

F7



140/2000

123,127/2002

© Commonwealth of Australia 2002

AUS 835

F8

23°49'

1/2

4

PLAN: GLADSTONE AND
ADJACENT WHARVES

2_s

4₇

7_s

3



151° 15'

9₂

669/2001

125/2002

© Commonwealth of Australia 2002

AUS 244

5_s

8₇


F7

LEFT OF CENTRE

3_s

151° 14'

6



2₁

3₂

9₇

23° 50'

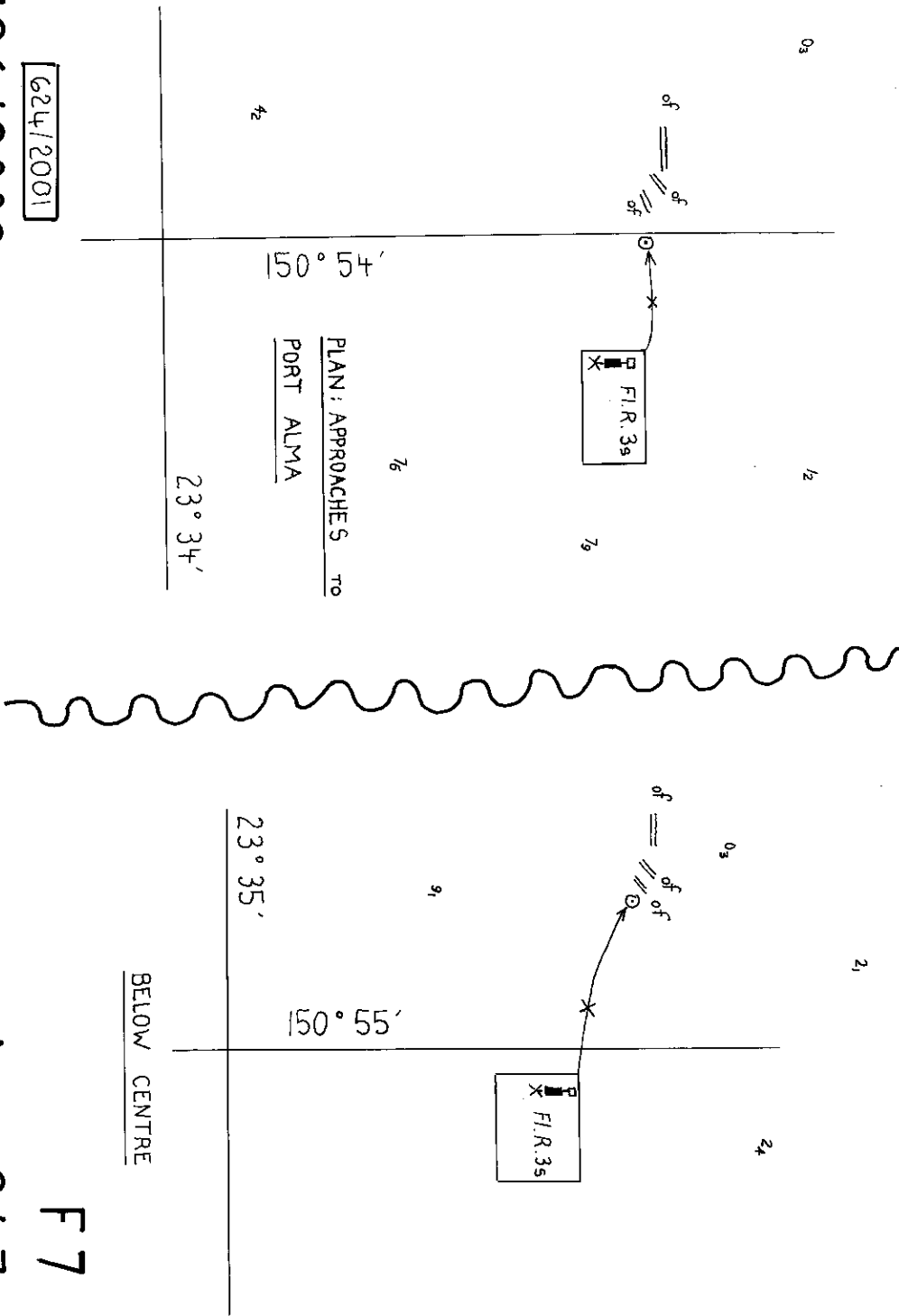
543/2001

125/2002

© Commonwealth of Australia 2002

AUS 245

F7



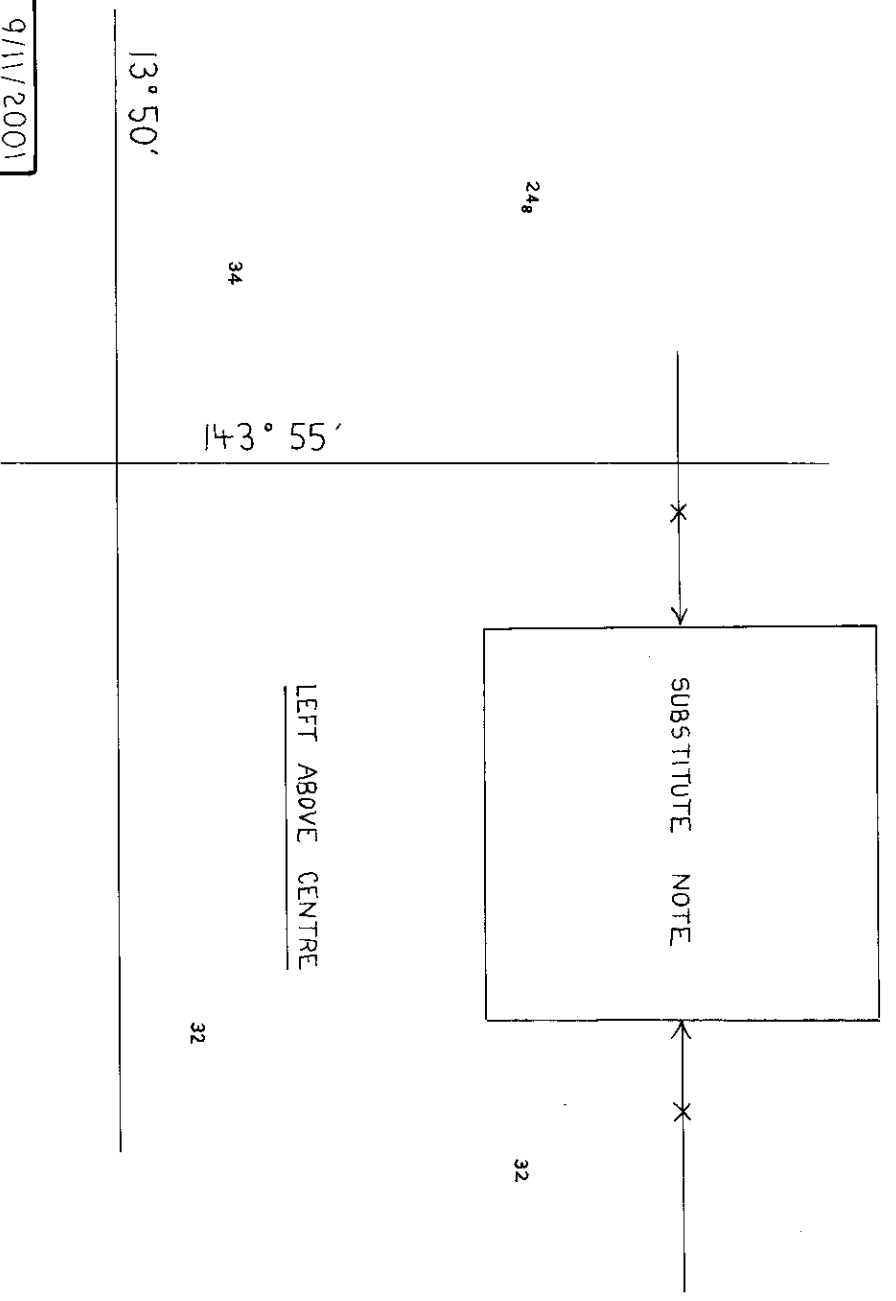
G24/2001

© Commonwealth of Australia 2002

F7

AUS 247

126/2002



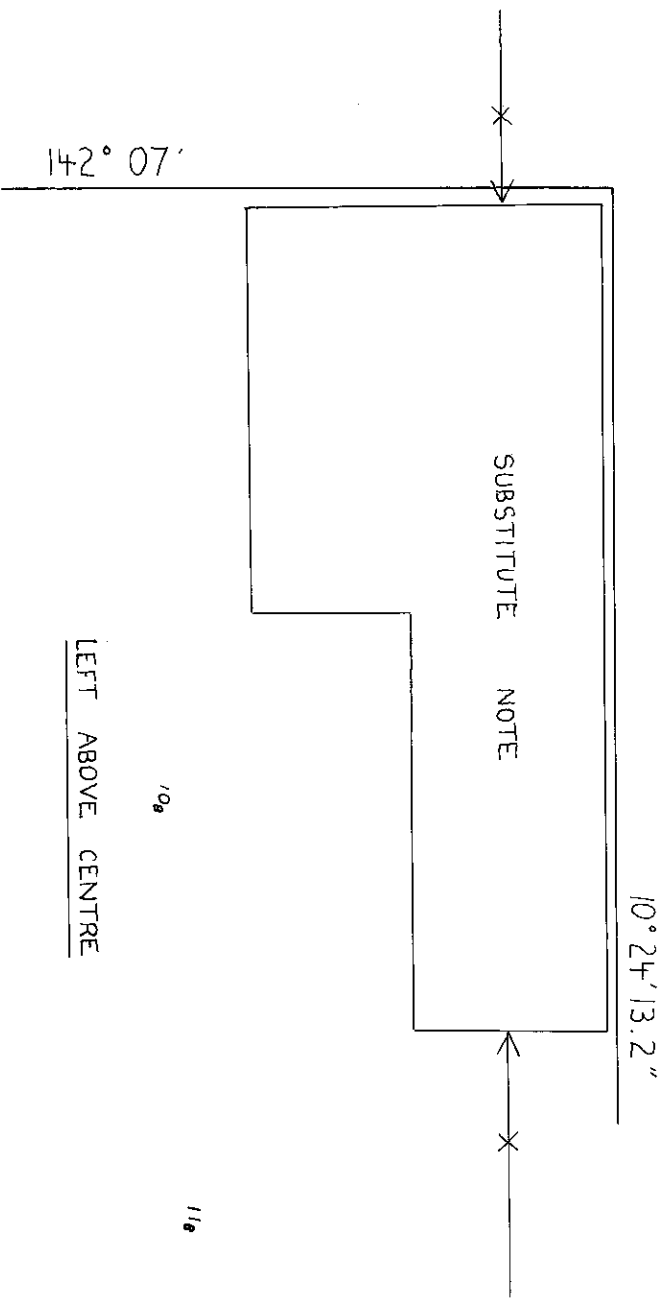
NE 9/11/2001

© Commonwealth of Australia 2002

F8

AUS 280

1271/2002



594/2001

1271/2002

© Commonwealth of Australia 2002

AUS 292

F8

702/2001

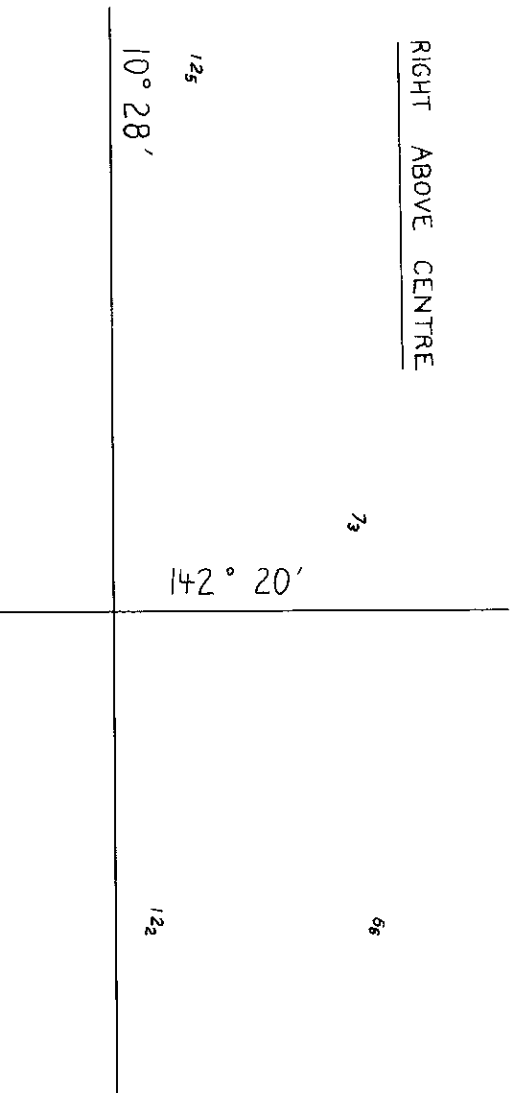

1271/2002

© Commonwealth of Australia 2002

AUS 293

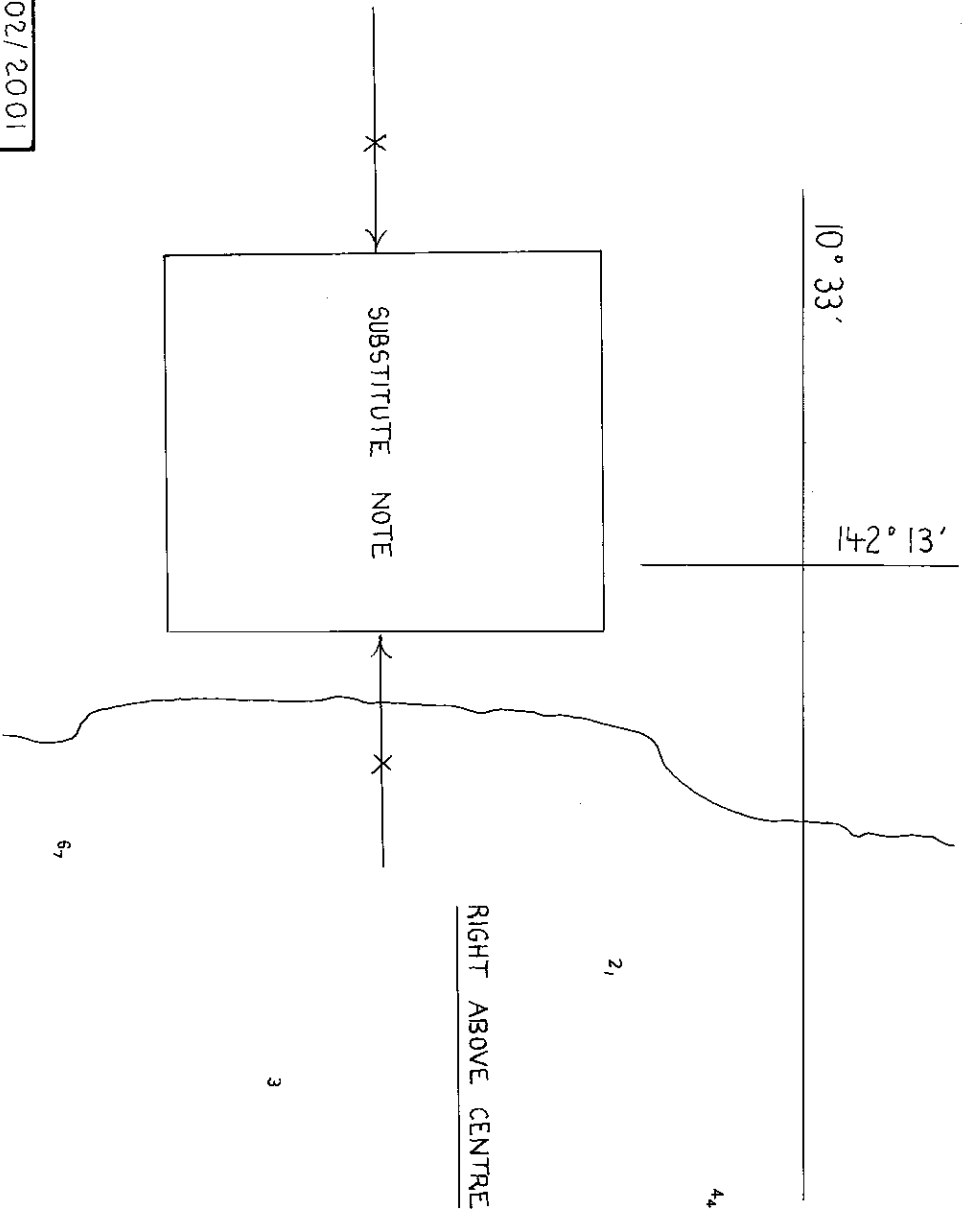
F8

702/2001



AUS 293

F8



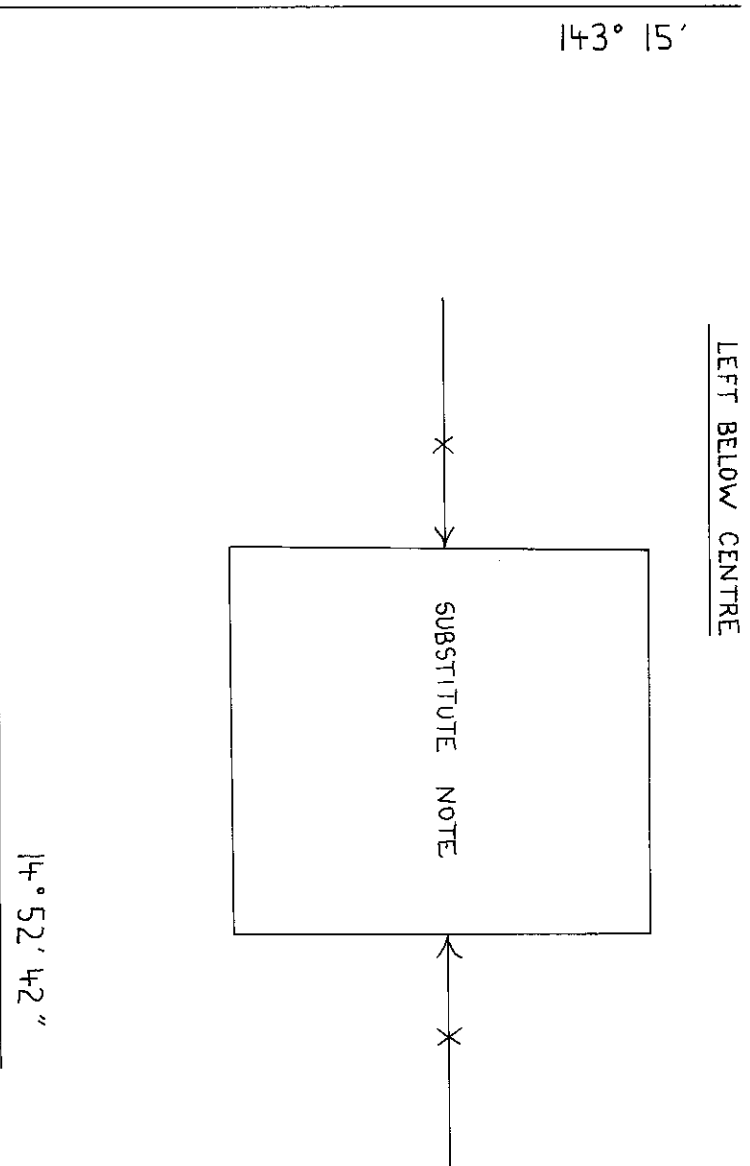
702/2001

1277/2002

© Commonwealth of Australia 2002

AUS 299

F8



45/2002

1277/2002

© Commonwealth of Australia 2002

AUS 374

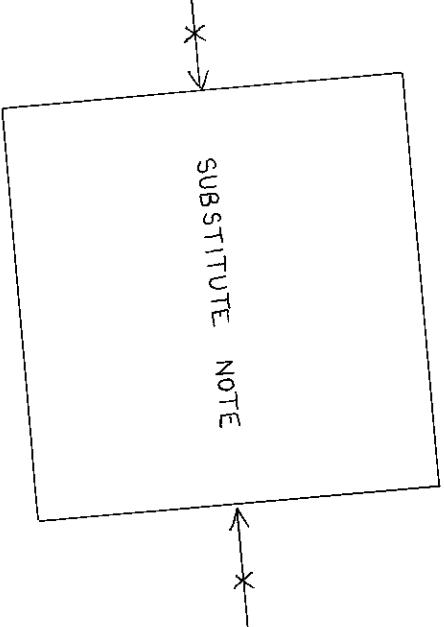
F8

13°

1250 •

955 •

143° 30'



LEFT BELOW CENTRE

621/2001

1277/2002

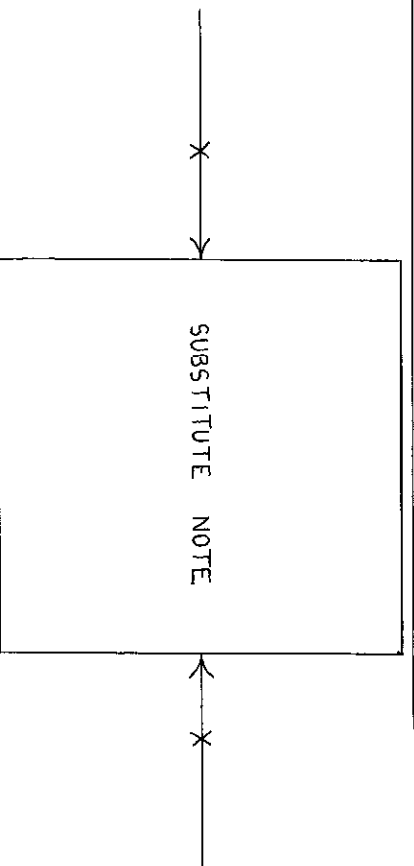
© Commonwealth of Australia 2002

F8
AUS 375

LEFT ABOVE CENTRE

9°

24



27

22

°
F

517/2001

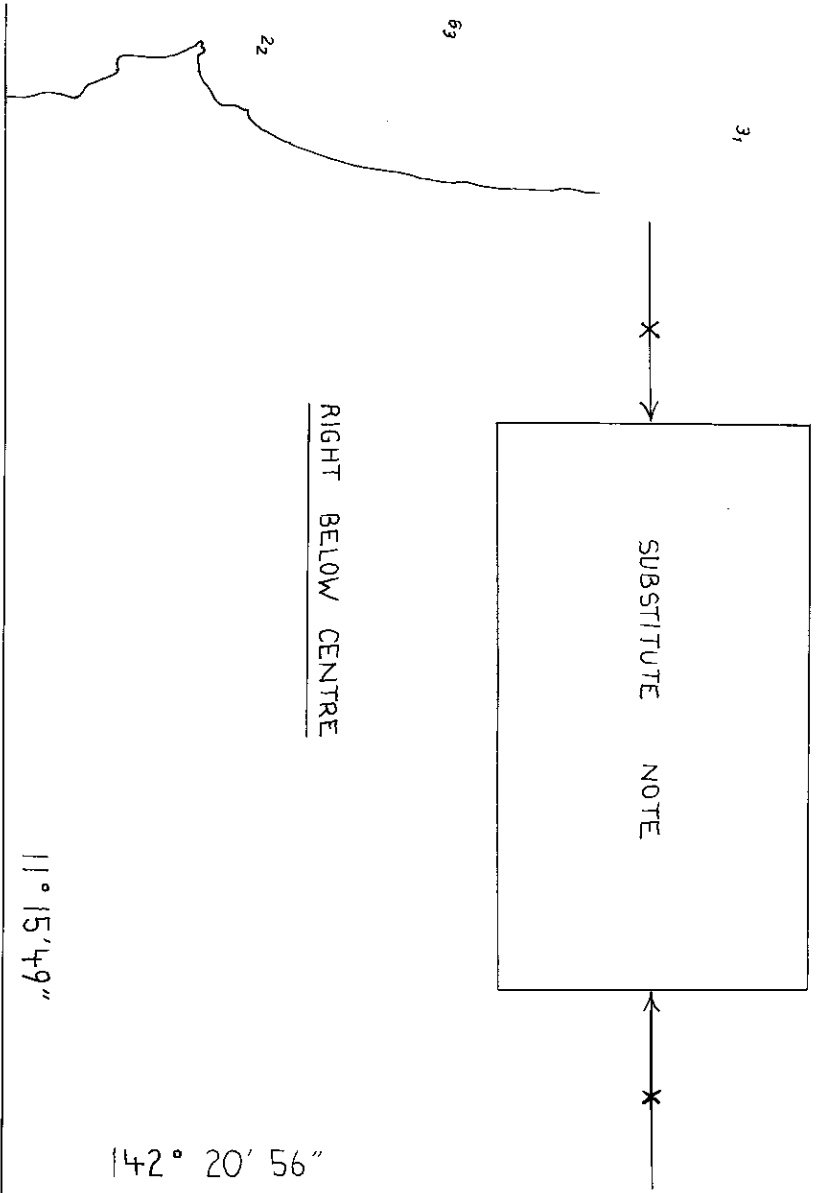
1277/2002

© Commonwealth of Australia 2002

F8
AUS 376

29

05

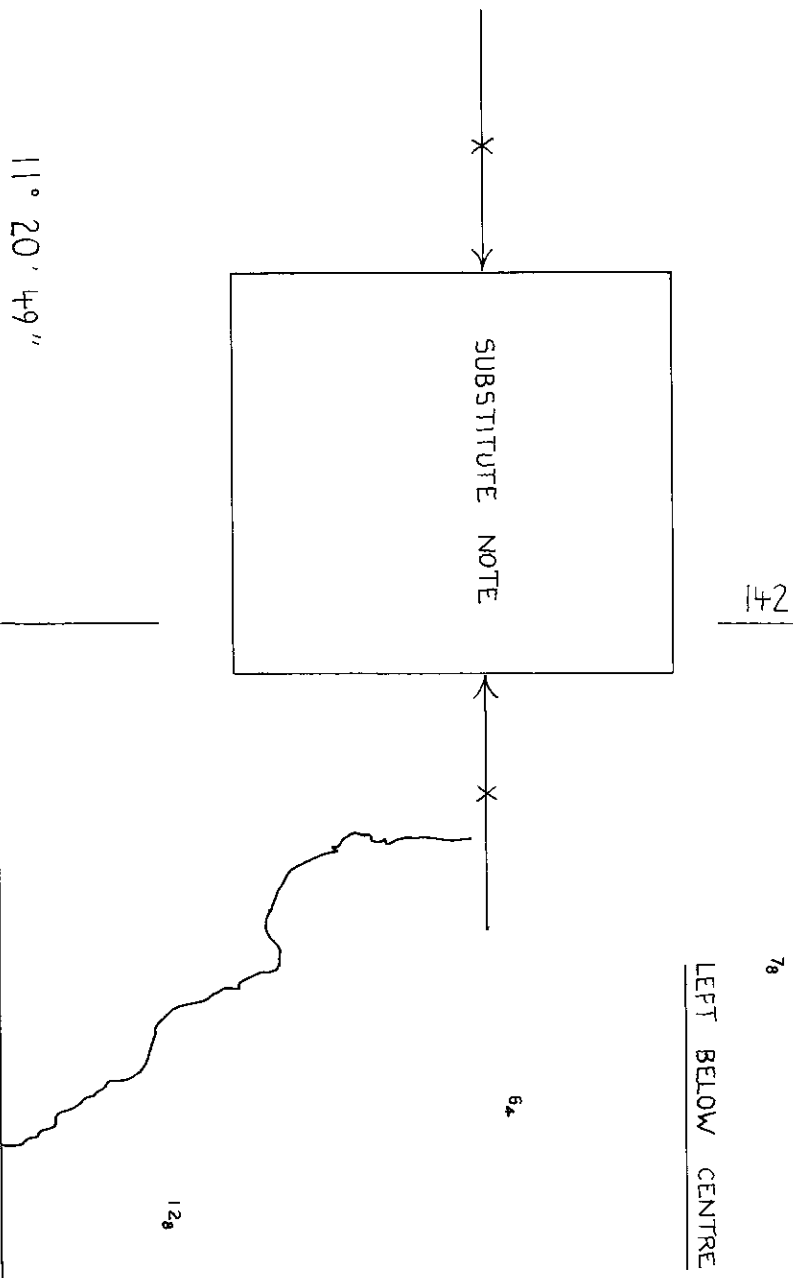


594/2001

1271/2002

© Commonwealth of Australia 2002

F8
AUS 700

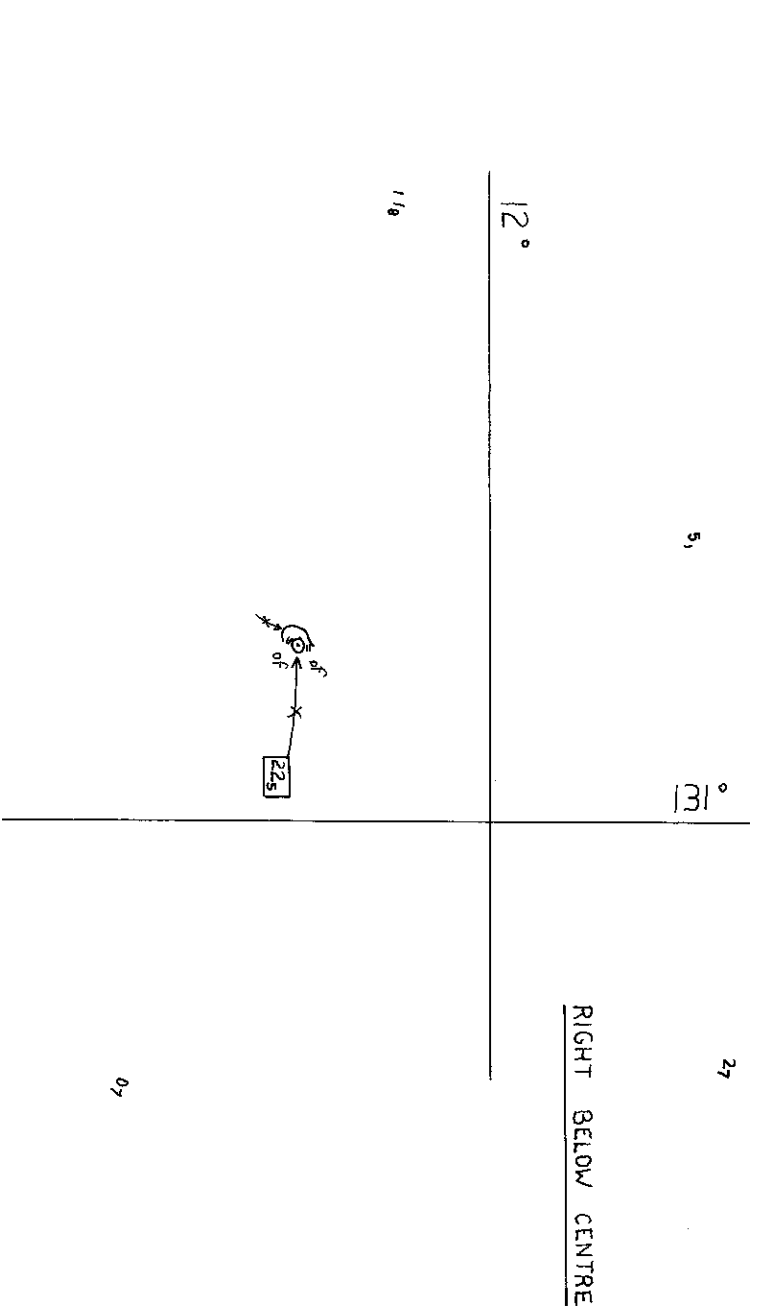
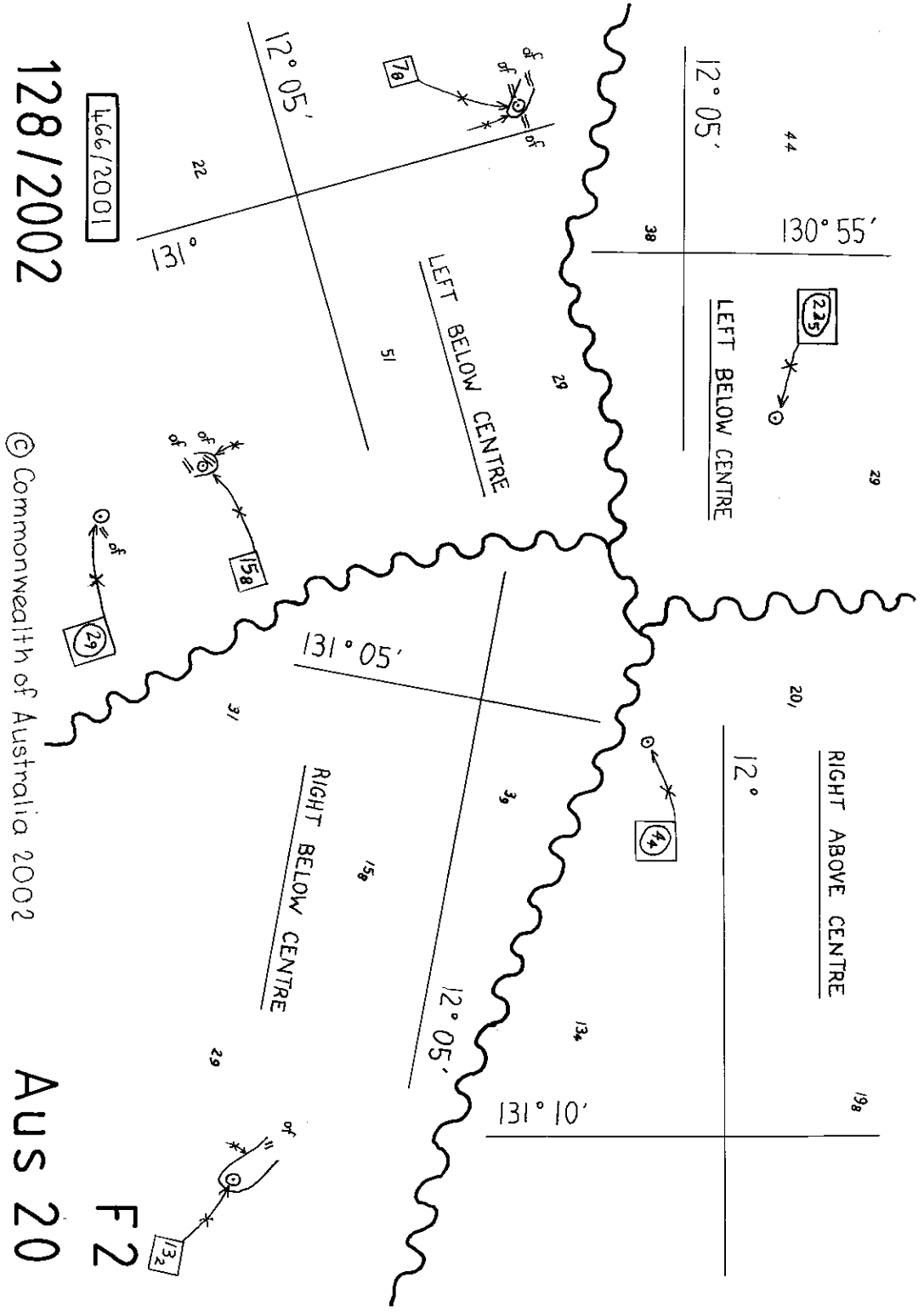


621/2001

1271/2002

© Commonwealth of Australia 2002

F8
AUS 839



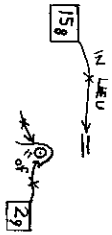

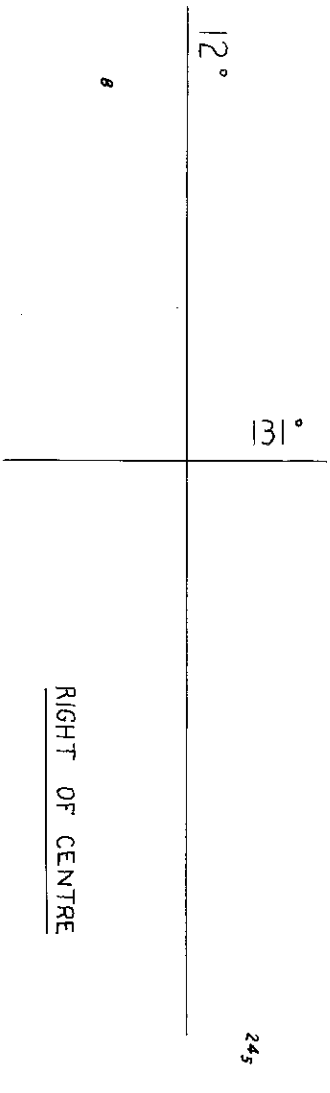
530/2001

128/2002

© Commonwealth of Australia 2002

AUS 309

F 2



12

83

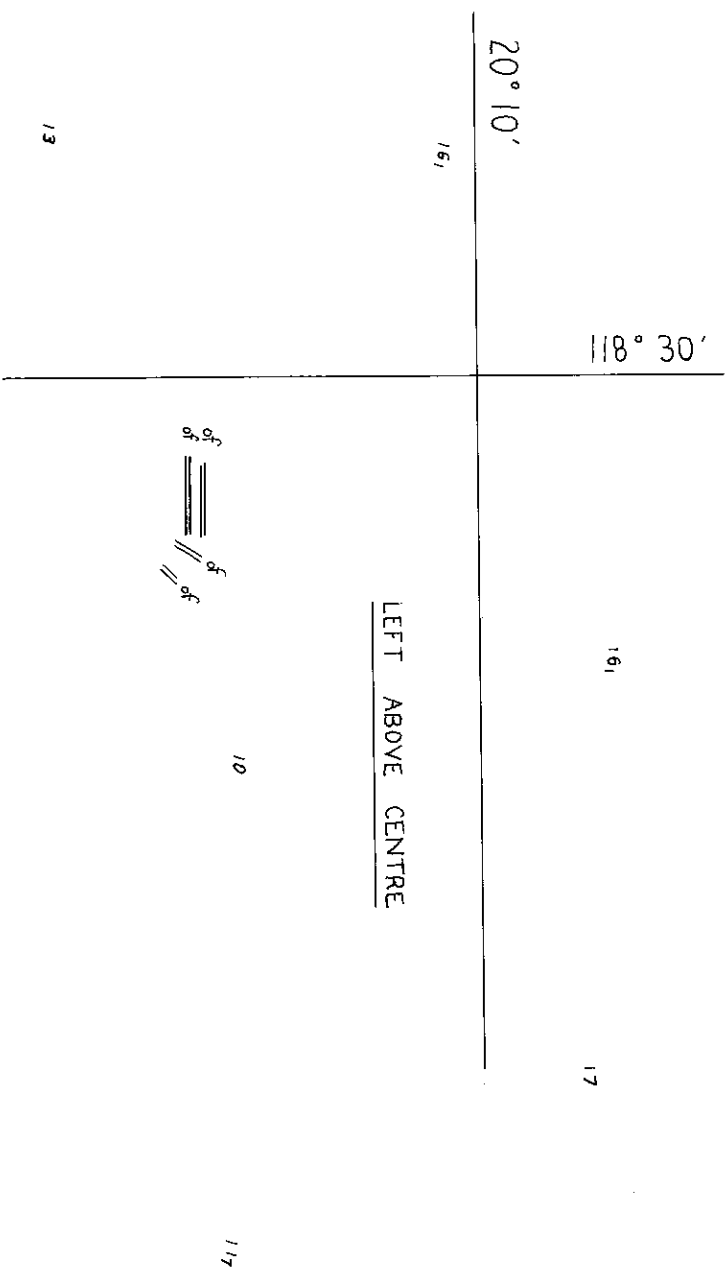
466/2001

128/2002

© Commonwealth of Australia 2002

F2

AUS 722



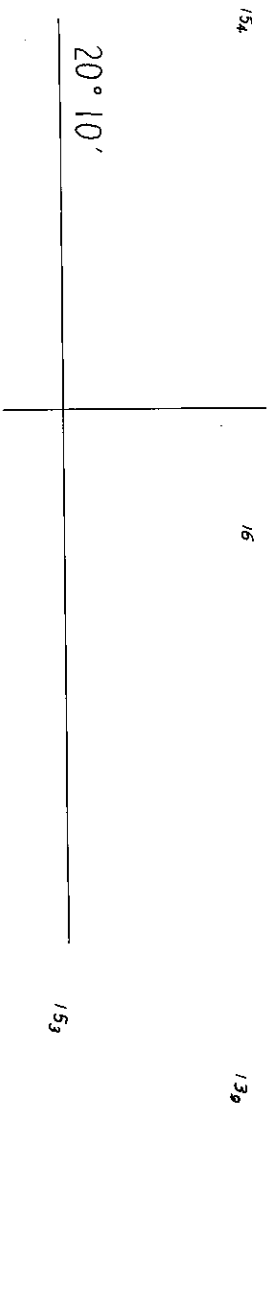
635/2001

129/2002

© Commonwealth of Australia 2002

F3

AUS 52



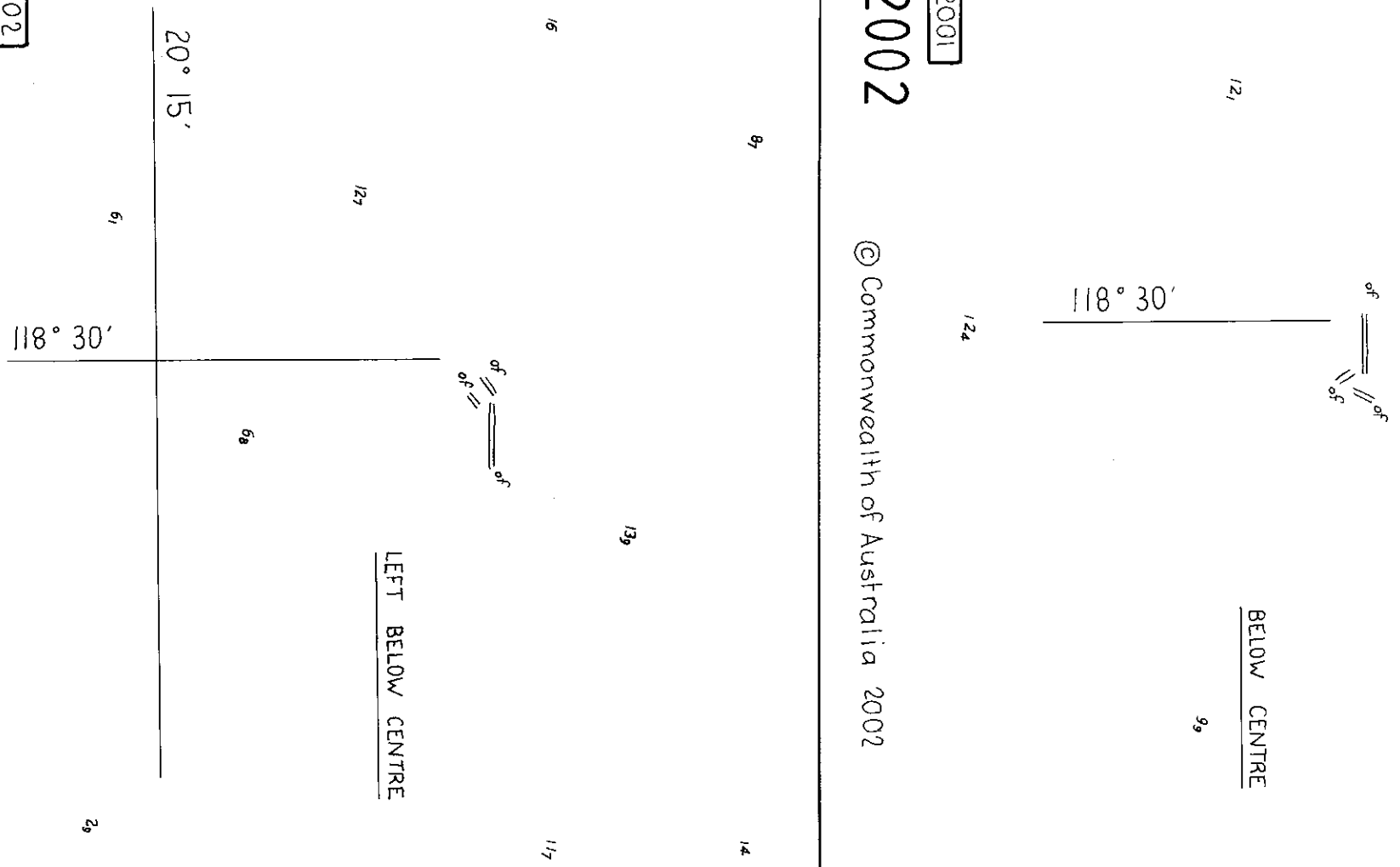
635/2001

129/2002

© Commonwealth of Australia 2002

AUS 53

F3



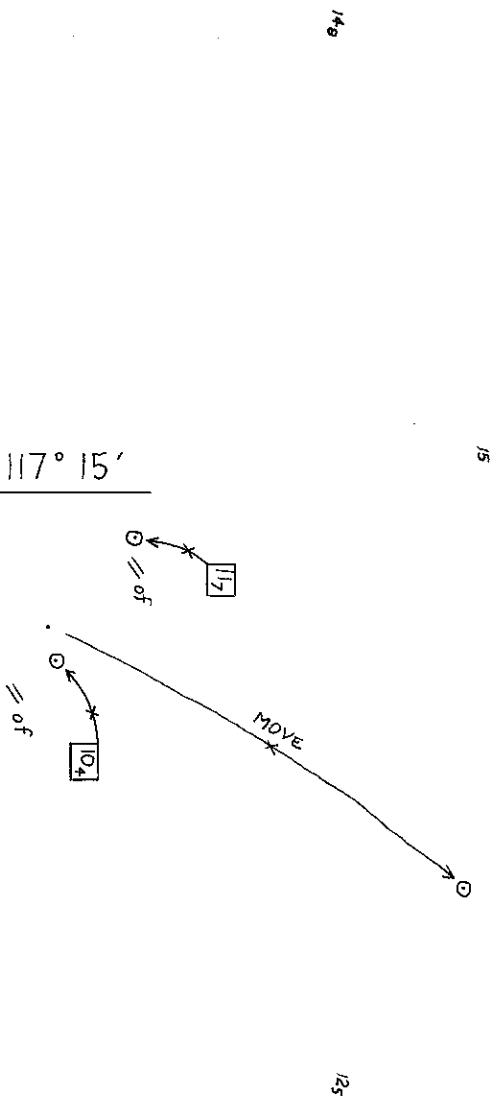
71/2002

129/2002

© Commonwealth of Australia 2002

AUS 739

F3



517/2001


20° 35'

© Commonwealth of Australia 2002

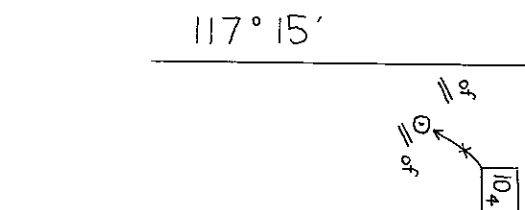
AUS 55

F3

BELOW CENTRE



RIGHT BELOW CENTRE



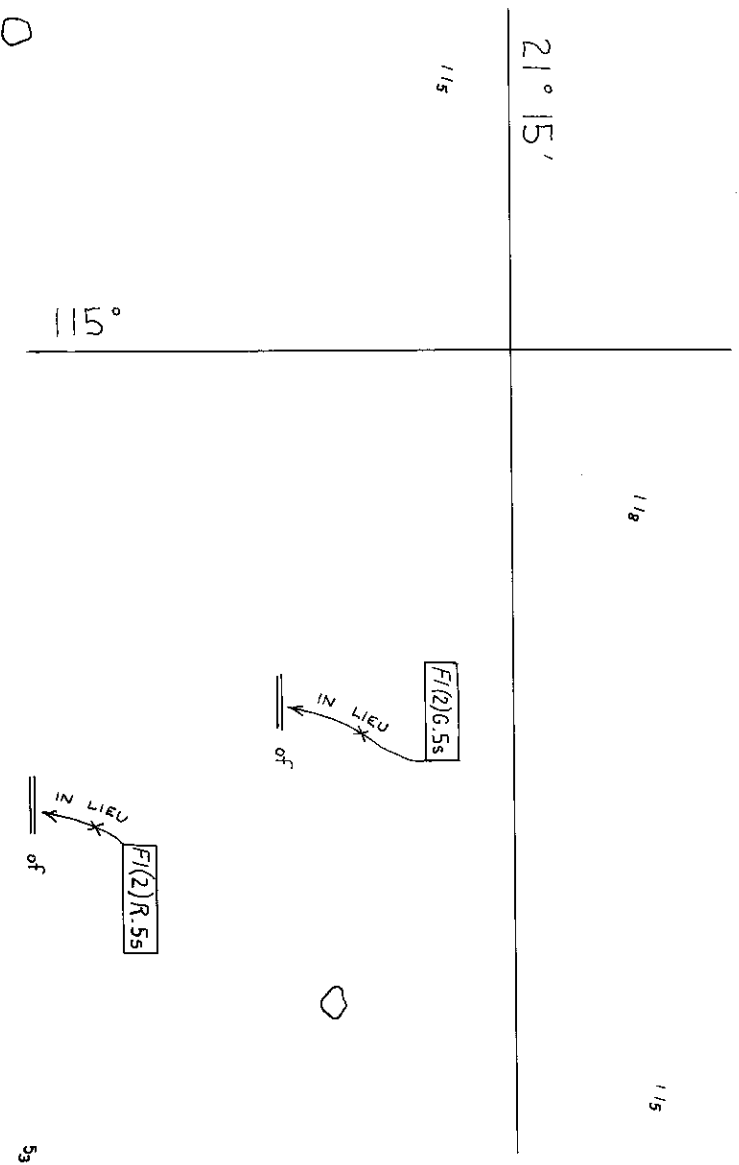
F3

106/2002

130/2002

© Commonwealth of Australia 2002

AUS 741



LEFT BELOW CENTRE

78 / 2002

91

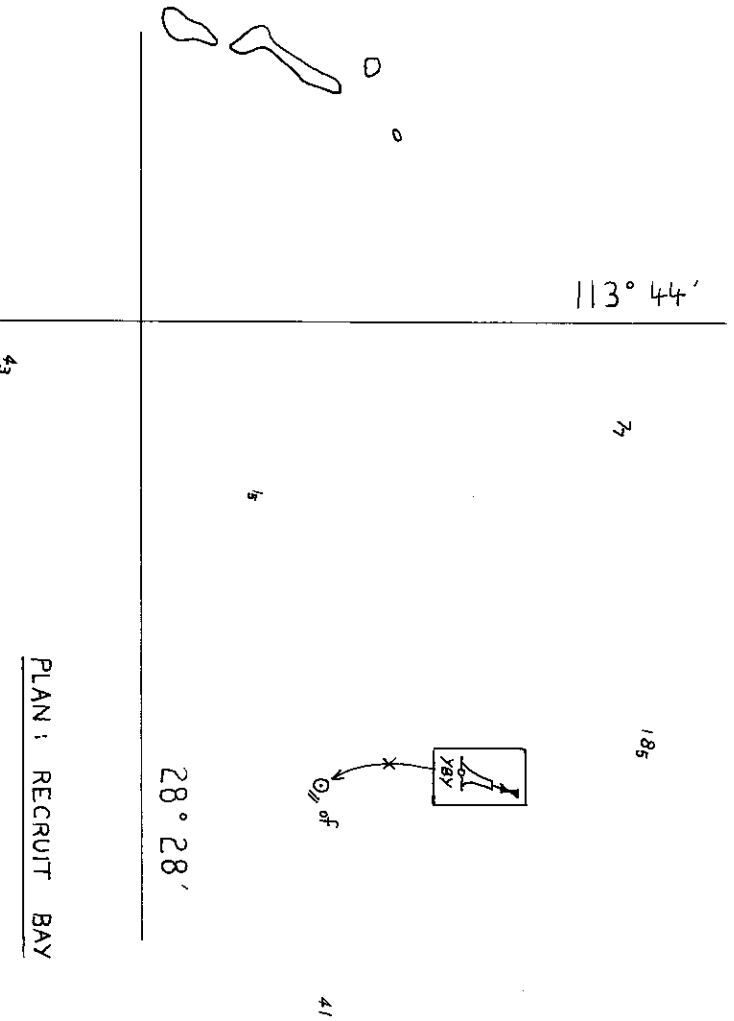
F3

131 / 2002



Commonwealth of Australia 2002

AUS 743



PLAN : RECRUIT BAY

38

107 / 2002

F4

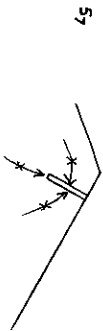
132 / 2002



Commonwealth of Australia 2002

AUS 751

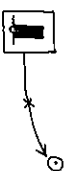
RIGHT OF CENTRE



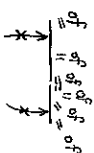
32° 03'

115° 44'

115° 44'



15



4

RIGHT BELOW CENTRE

64

39

29

32° 04'

42

79 / 2002

F4

133/2002

©

Commonwealth of Australia 2002

AUS 113

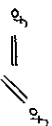
10

29



.38

RIGHT ABOVE CENTRE



Obs'n 4



106

32° 09'

115° 46'

69

675 / 2001

F4

134/2002

©

Commonwealth of Australia 2002

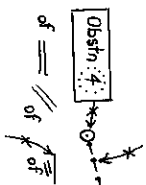
AUS 114

of = of

19

93

RIGHT ABOVE CENTRE



114

96

103

69

BELOW CENTRE

115° 45'

115° 42'

32° 09'

32° 12'

59

81

178

F4

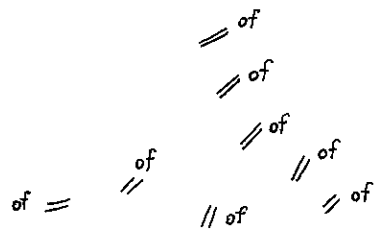
675/2001

134,135/2002

© Commonwealth of Australia 2002

AUS 117

3



of =

of =

of =

RIGHT BELOW CENTRE

15

138°

33° 10'

49

3

80/2002

137/2002

©

Commonwealth of Australia 2002

AUS 136

F5

37° 52'

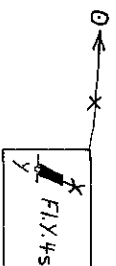
144° 56'

3₆

3₆

RIGHT ABOVE CENTRE

//



4_x

57/2002

8₆

139/2002

©

Commonwealth of Australia 2002

AUS 155

F6