

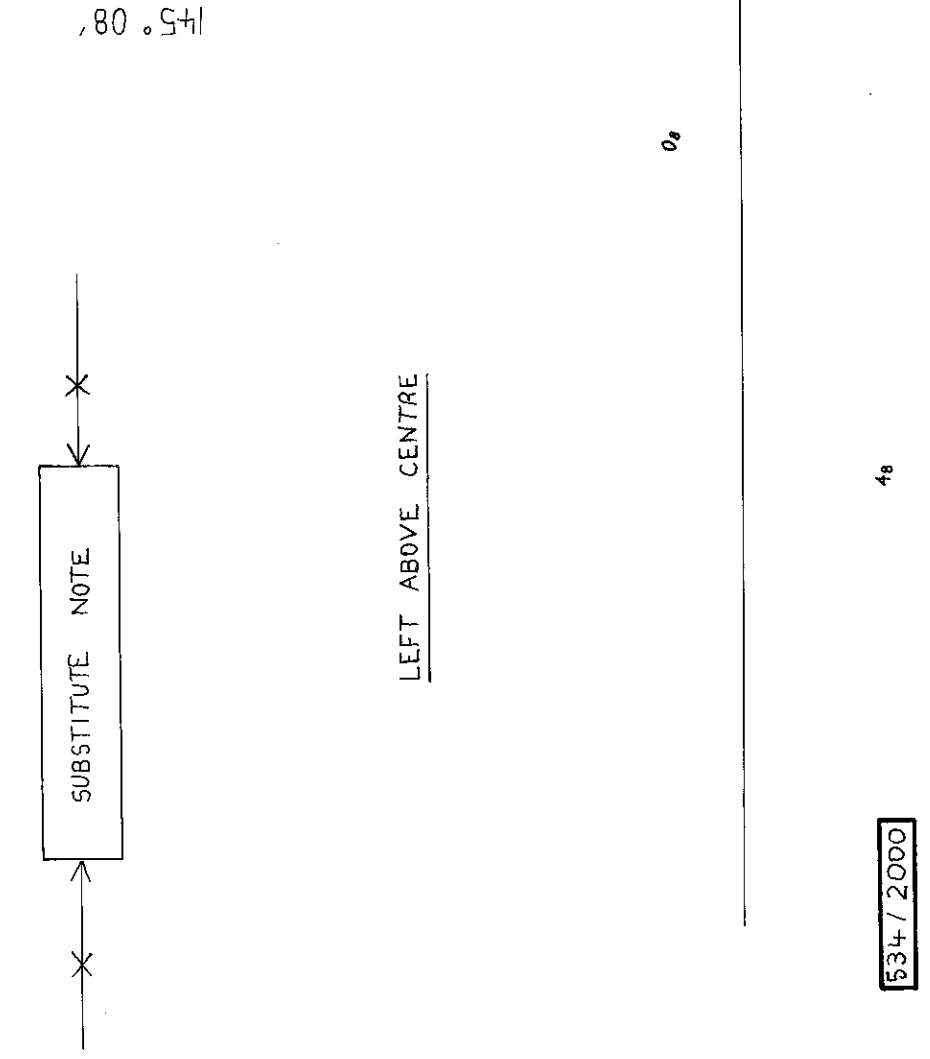
384 / 1997

98 / 2002

© Commonwealth of Australia 2002

AUS 37

F3



534 / 2000

98 / 2002

© Commonwealth of Australia 2002

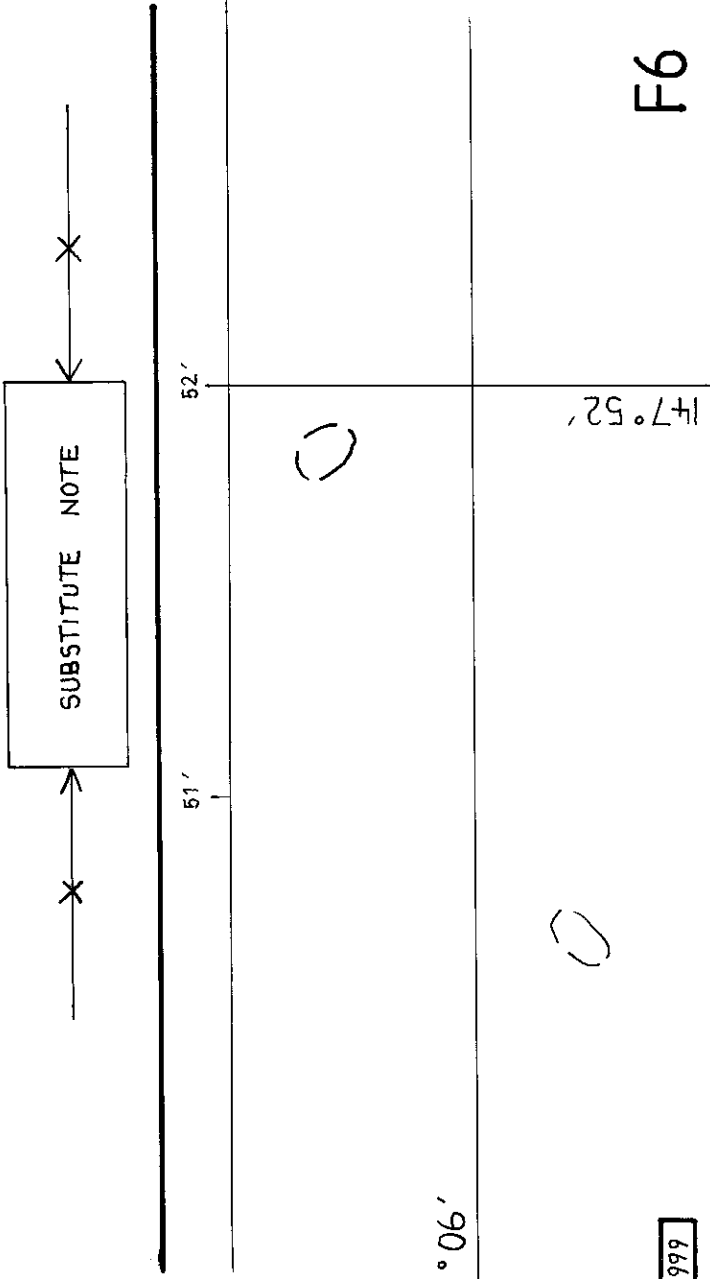
AUS 151

23

F6

38° 24'

RIGHT ABOVE CENTRE



43° 06'

272 / 1999

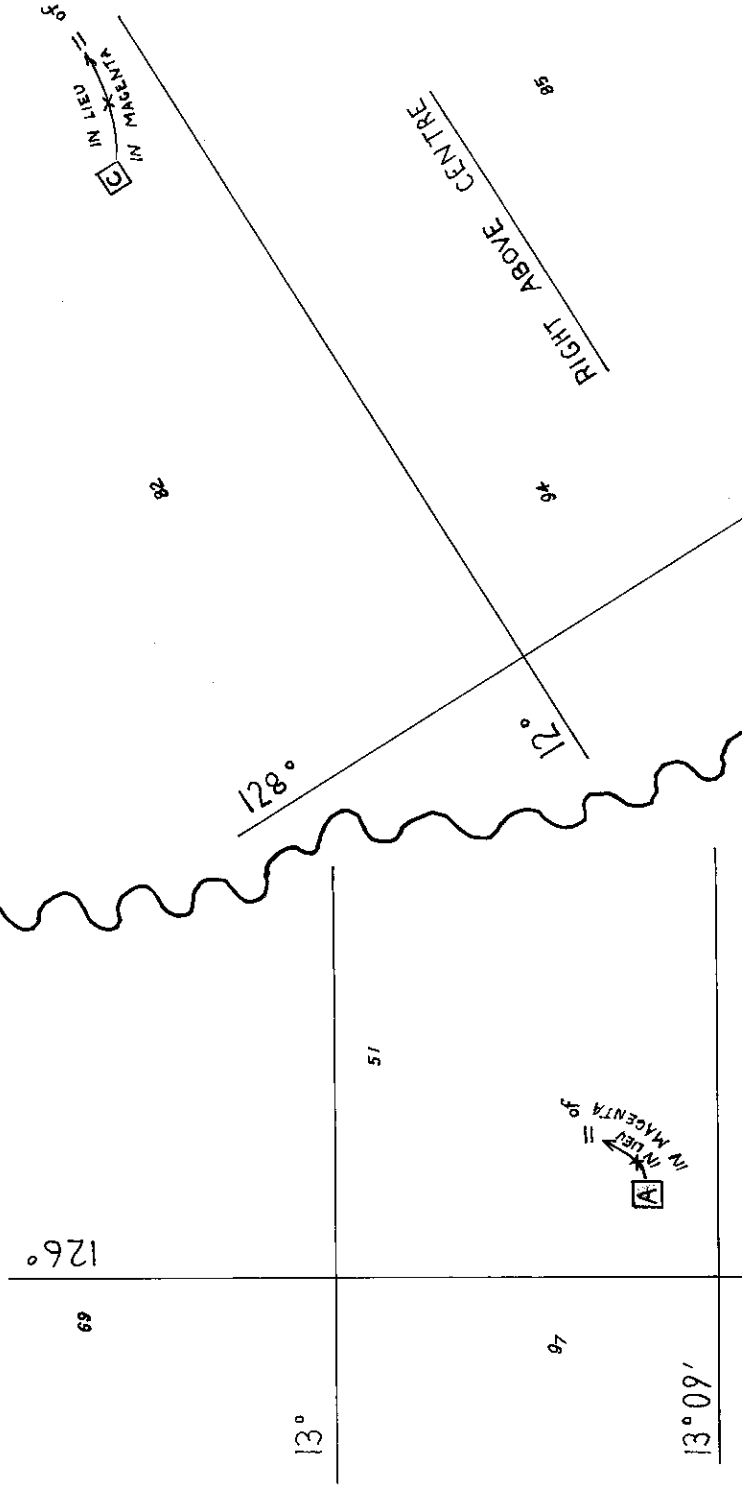
F6

98 / 2002

© Commonwealth of Australia 2002

AUS 174

LEFT BELOW CENTRE



NE 31 / 8 / 2001

F2


98 / 2002

© Commonwealth of Australia 2002

AUS 315

130°

.231



SUBSTITUTE NOTE

.252

RIGHT BELOW CENTRE

14° 30'

.279

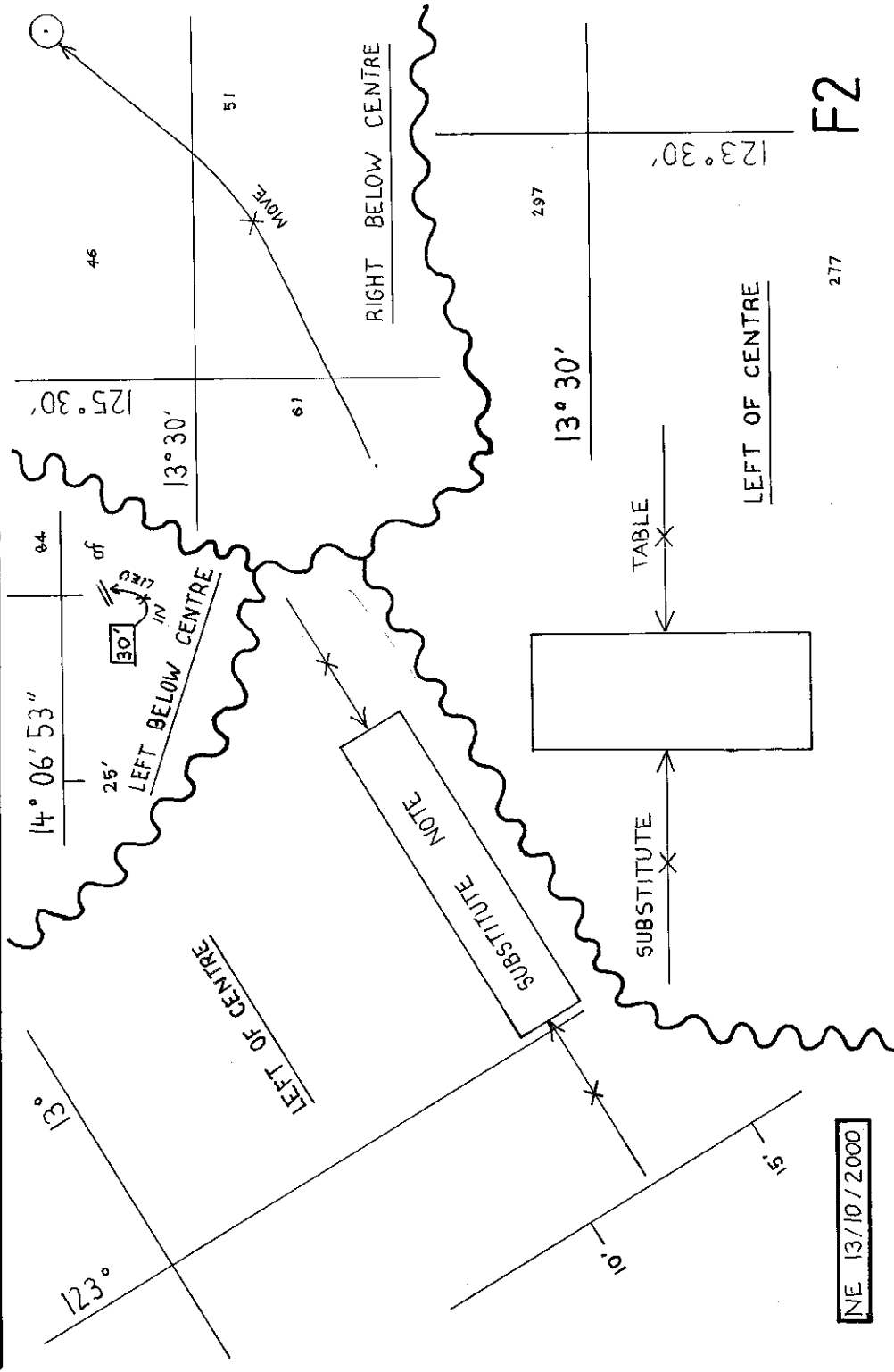
465/2000

98/2002

© Commonwealth of Australia 2002

F2

AUS 316



14° 06' 53"

125° 30'

13° 30'

61

51

NOTE

RIGHT BELOW CENTRE

297

13° 30'

TABLE

SUBSTITUTE

LEFT OF CENTRE

123° 30'

13/10/2000

98/2002

© Commonwealth of Australia 2002

AUS 319

.277

F2

← x →
SUBSTITUTE NOTE
← x →

32°

.79

RIGHT ABOVE CENTRE

6_g

IN LEV
Beaufort

134°

NE 10/01/1997

2_g

F5

98/2002

© Commonwealth of Australia 2002

AUS 341

9°

5400°

LEFT BELOW CENTRE

148° 30'

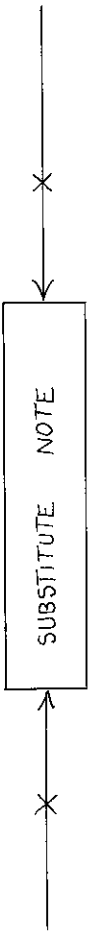
← x →
SUBSTITUTE NOTE
← x →

433 / 2001

98/2002


© Commonwealth of Australia 2002

F9
AUS 385



38

RIGHT ABOVE CENTRE



32

[322 / 2001]

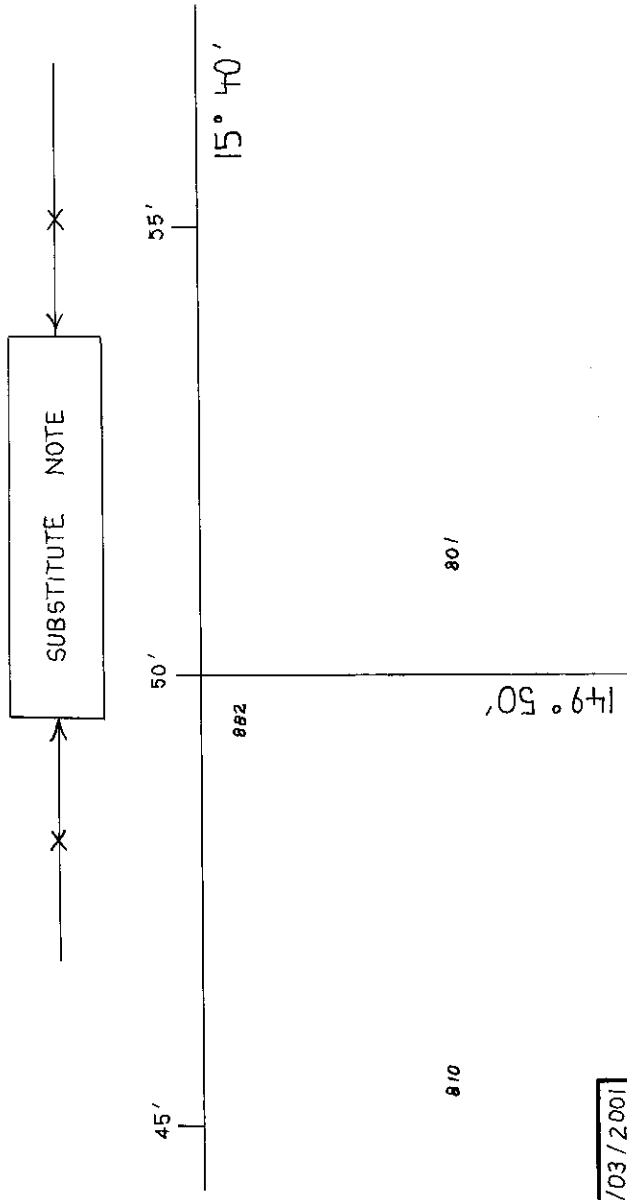
98 / 2002

© Commonwealth of Australia 2002

AUS 417

F1

LEFT ABOVE CENTRE



810

801

[NE 30/03 / 2001]

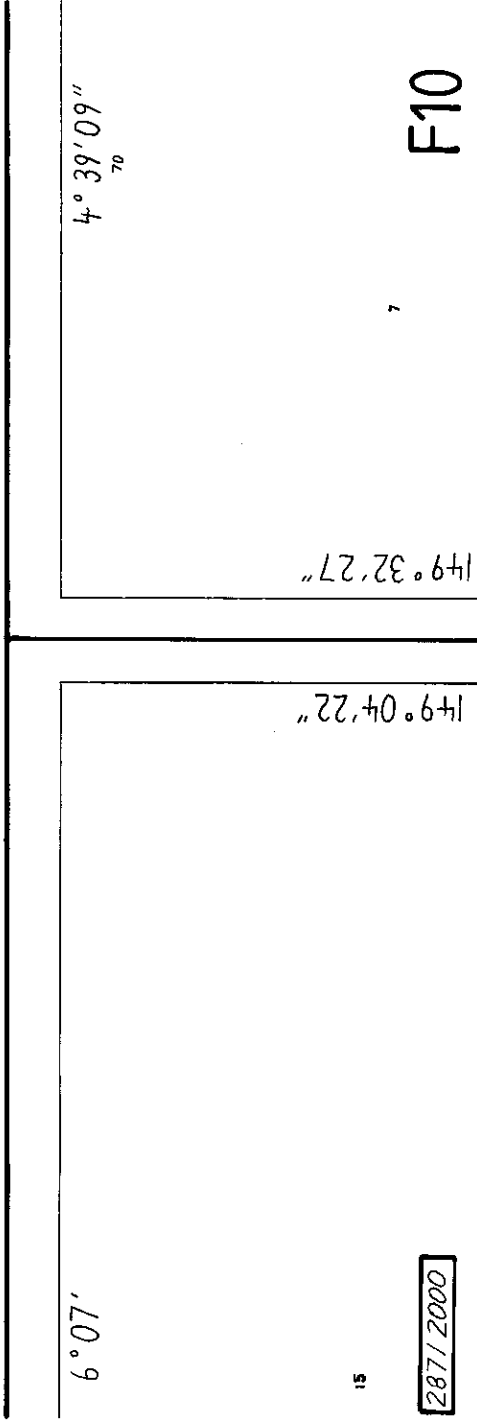

98 / 2002

© Commonwealth of Australia 2002

AUS 617

F8

RIGHT ABOVE CENTRE



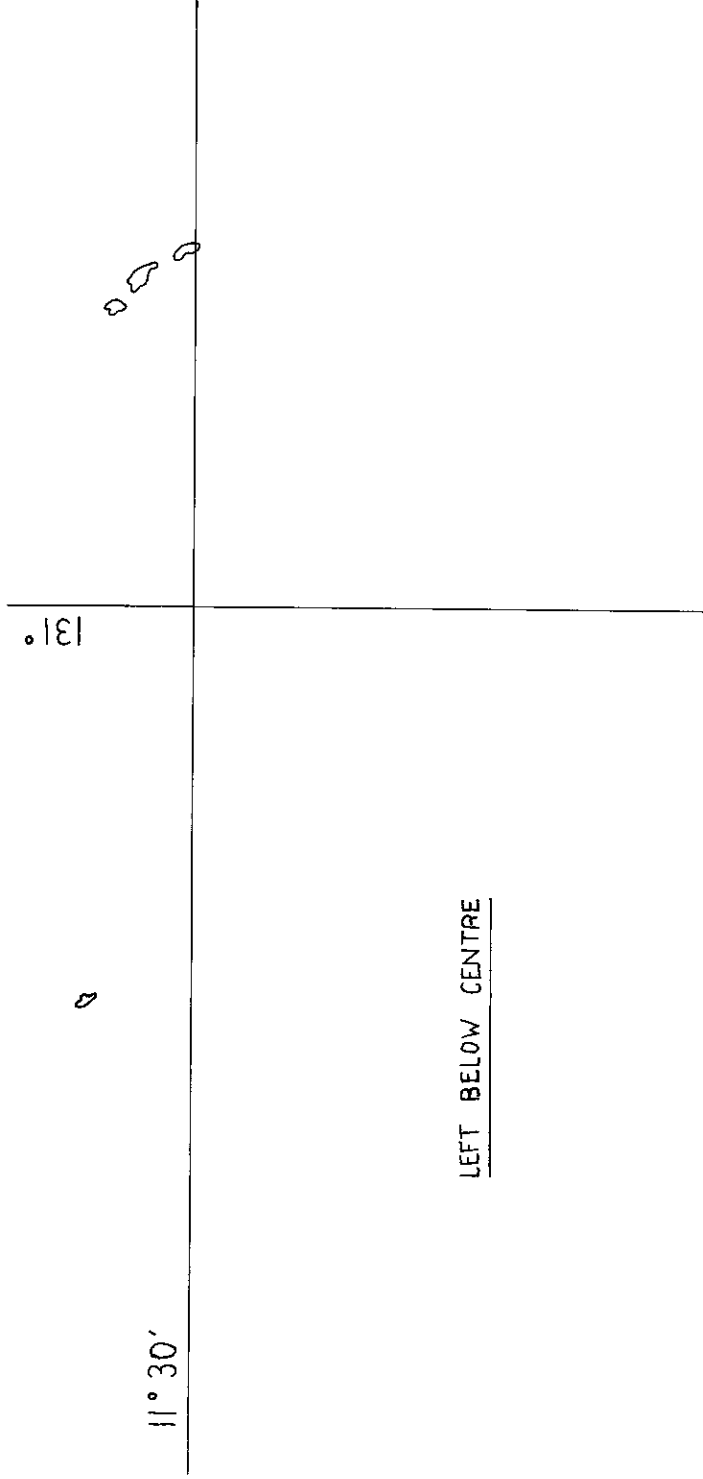
15

2871/2000

98/2002

© Commonwealth of Australia 2002

Aus 676



LEFT BELOW CENTRE


NE 11/09/1998

98/2002

© Commonwealth of Australia 2002

Aus 721

F2



B

RIGHT BELOW CENTRE

13° 45'


130° 15'

F2
AUS 724

728 / 1998

98 / 2002

© Commonwealth of Australia 2002



120°

RIGHT ABOVE CENTRE



F1
INT 726
AUS 4726

34°

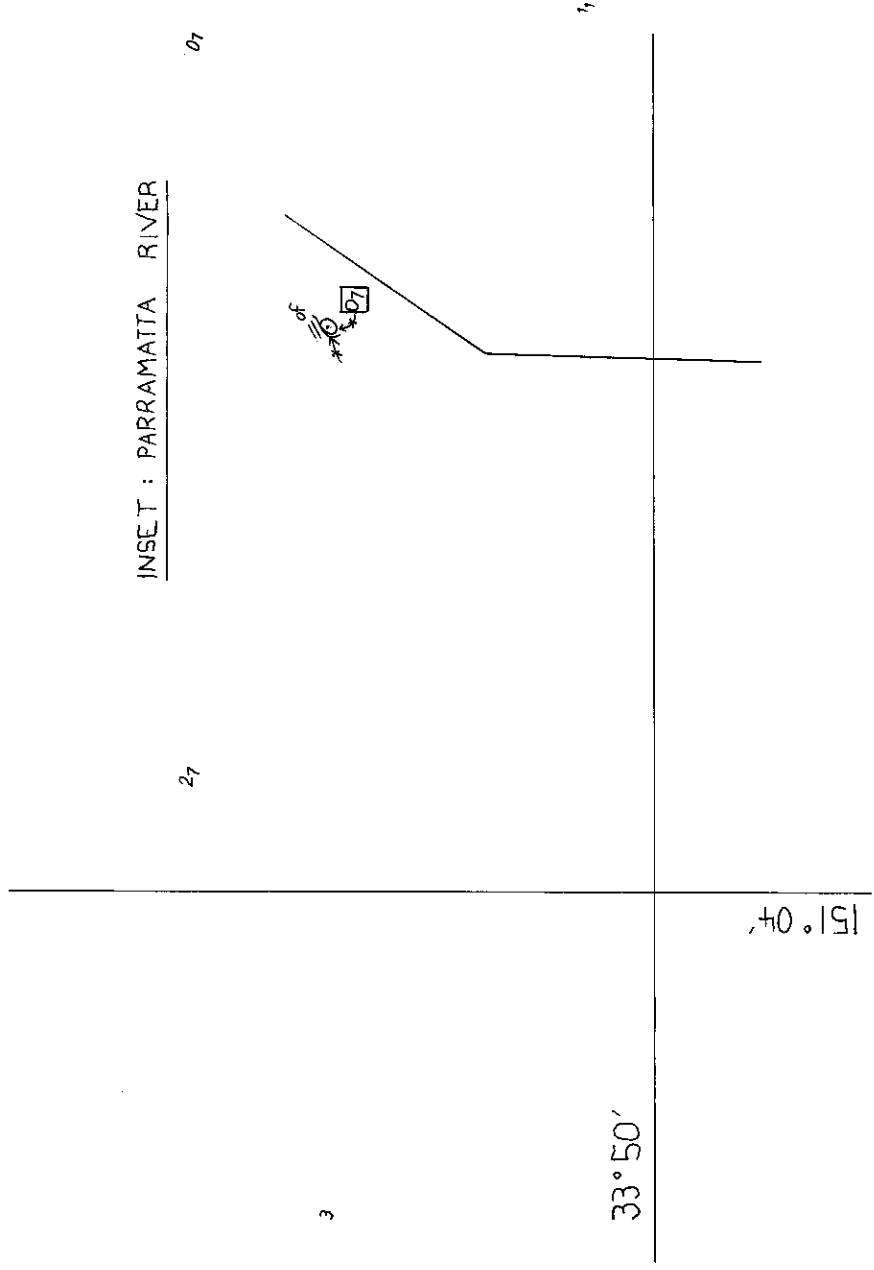
322 / 2001

98 / 2002

© Commonwealth of Australia 2002

46

64



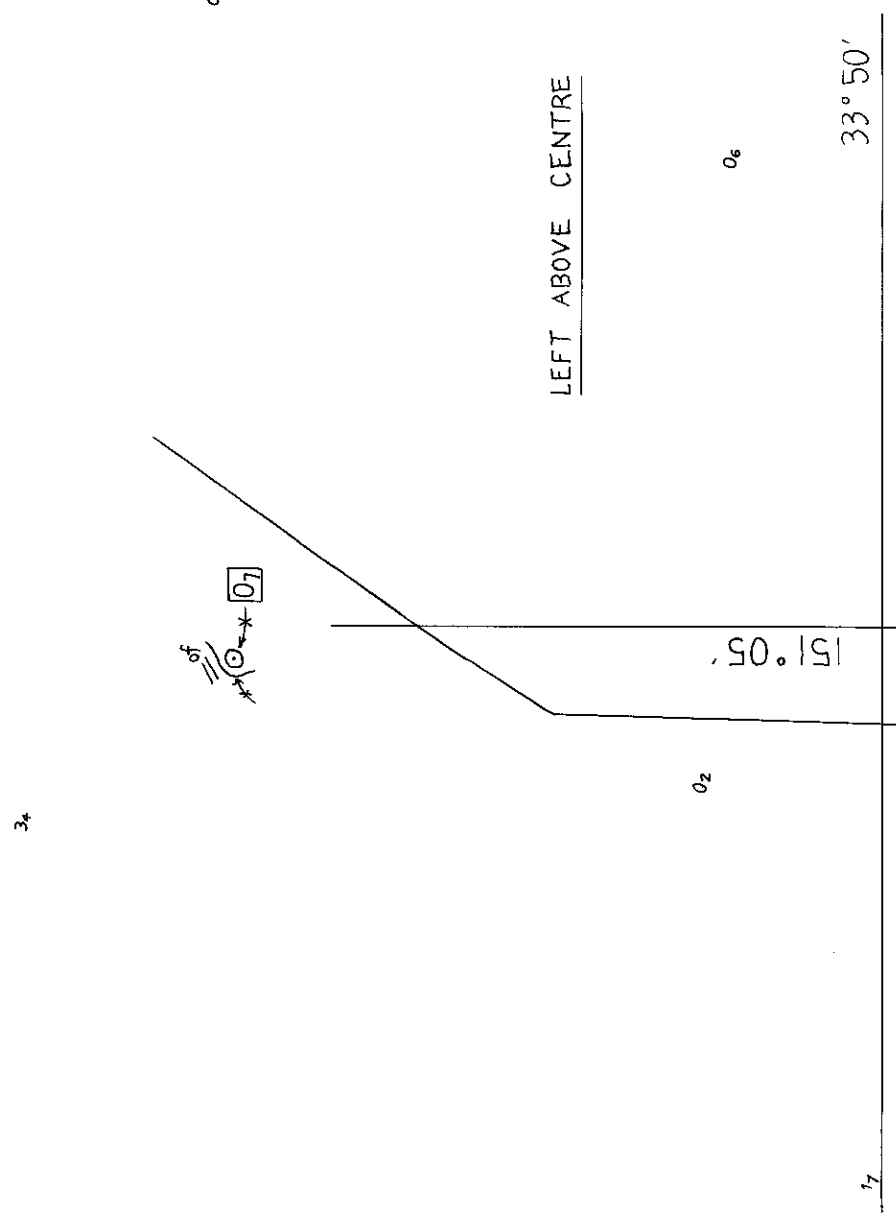
544 / 2007

F7

99/2002

© Commonwealth of Australia 2002

AUS 200



544 / 2007

F7

99/2002

© Commonwealth of Australia 2002

AUS 203

of 110~~0~~ 10s WK

3

27

LEFT OF CENTRE

0₆

9₄

151° 15'

7

33° 35'

F7

74 / 2002

100 / 2002

© Commonwealth of Australia 2002

AUS 204

151° 48'

7₉

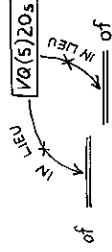
7₈

32° 54'

22

7₃

LEFT OF CENTRE



24

21

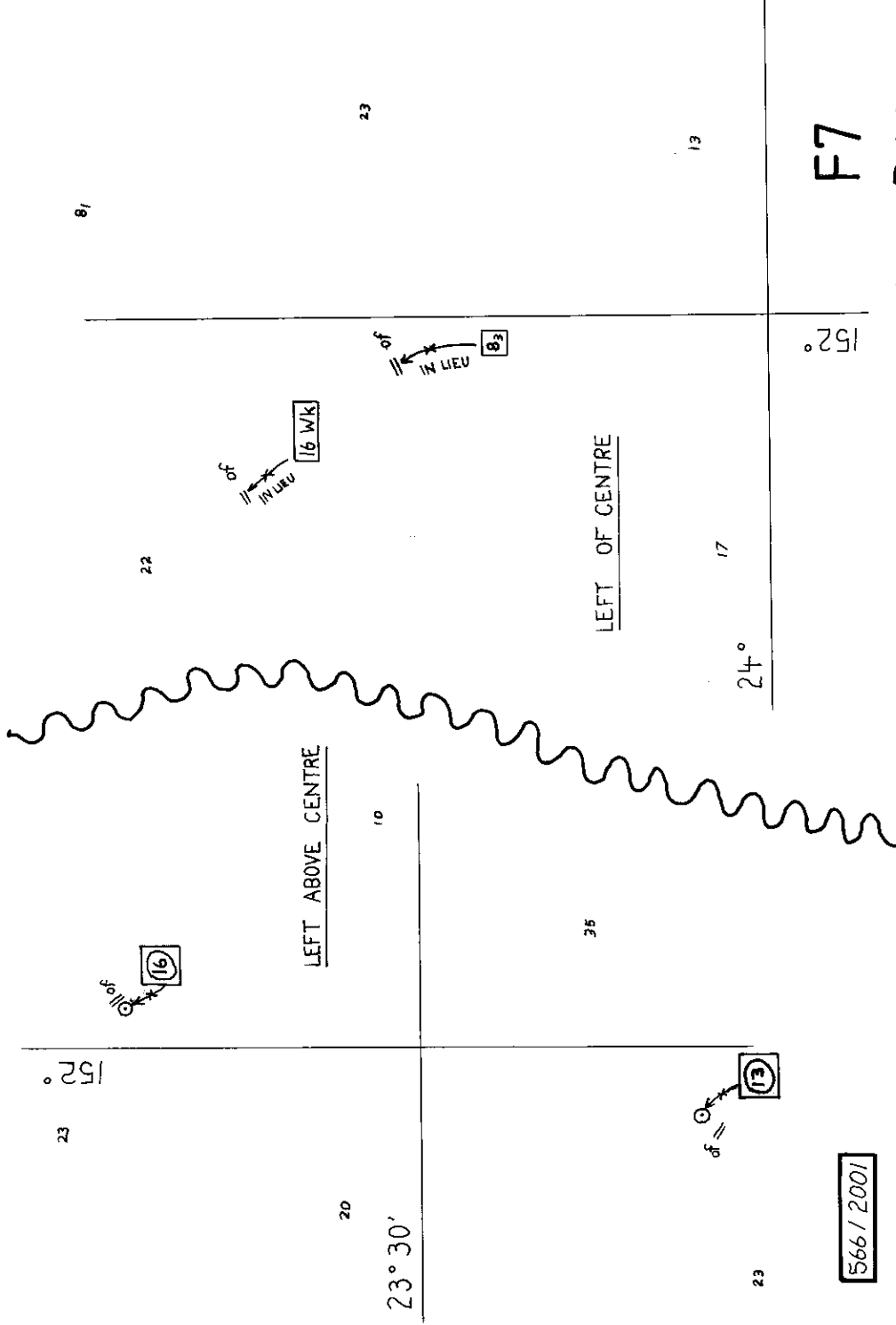
664 / 2001

101 / 2002

© Commonwealth of Australia 2002

F7

AUS 207



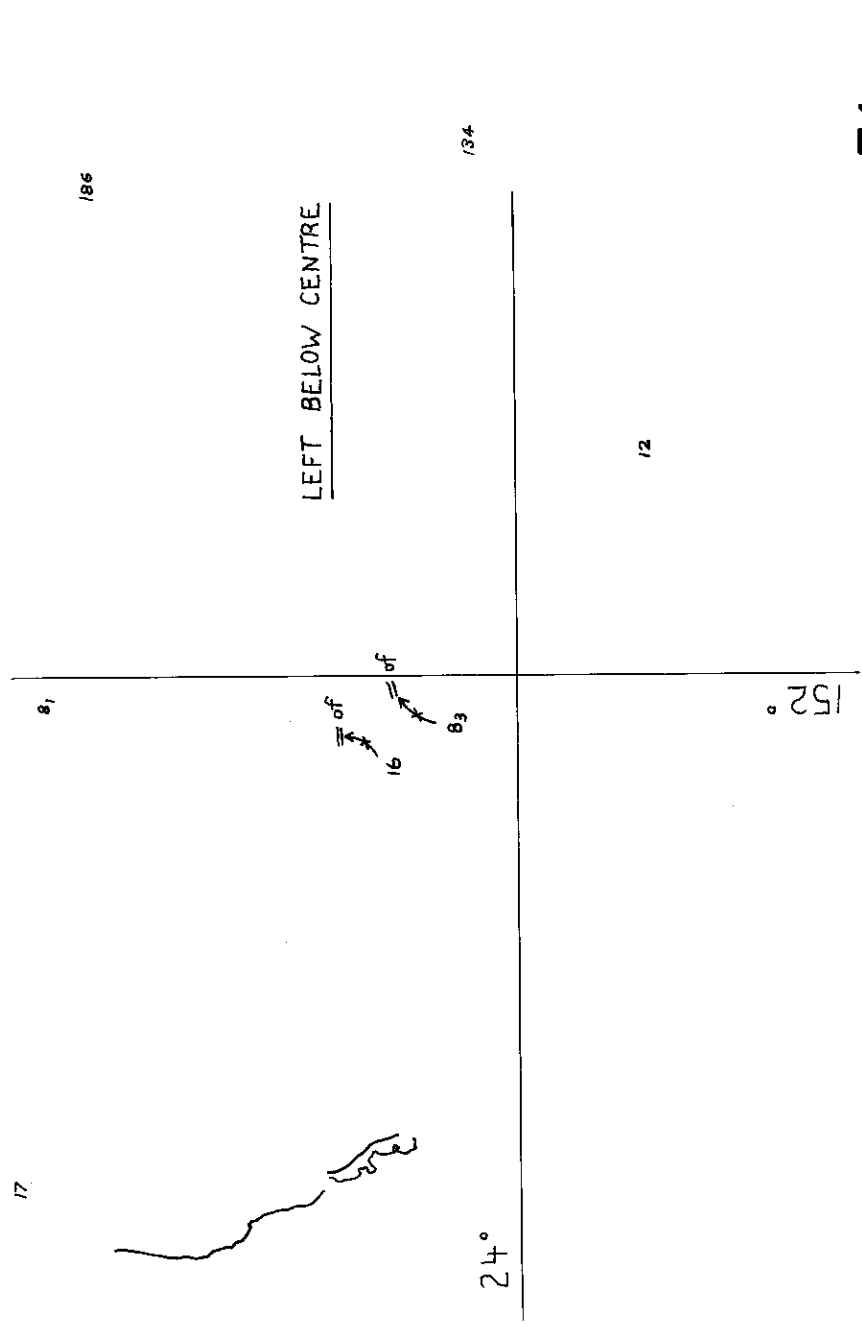
566 / 2001

104 / 2002

© Commonwealth of Australia 2002

AUS 366

F7



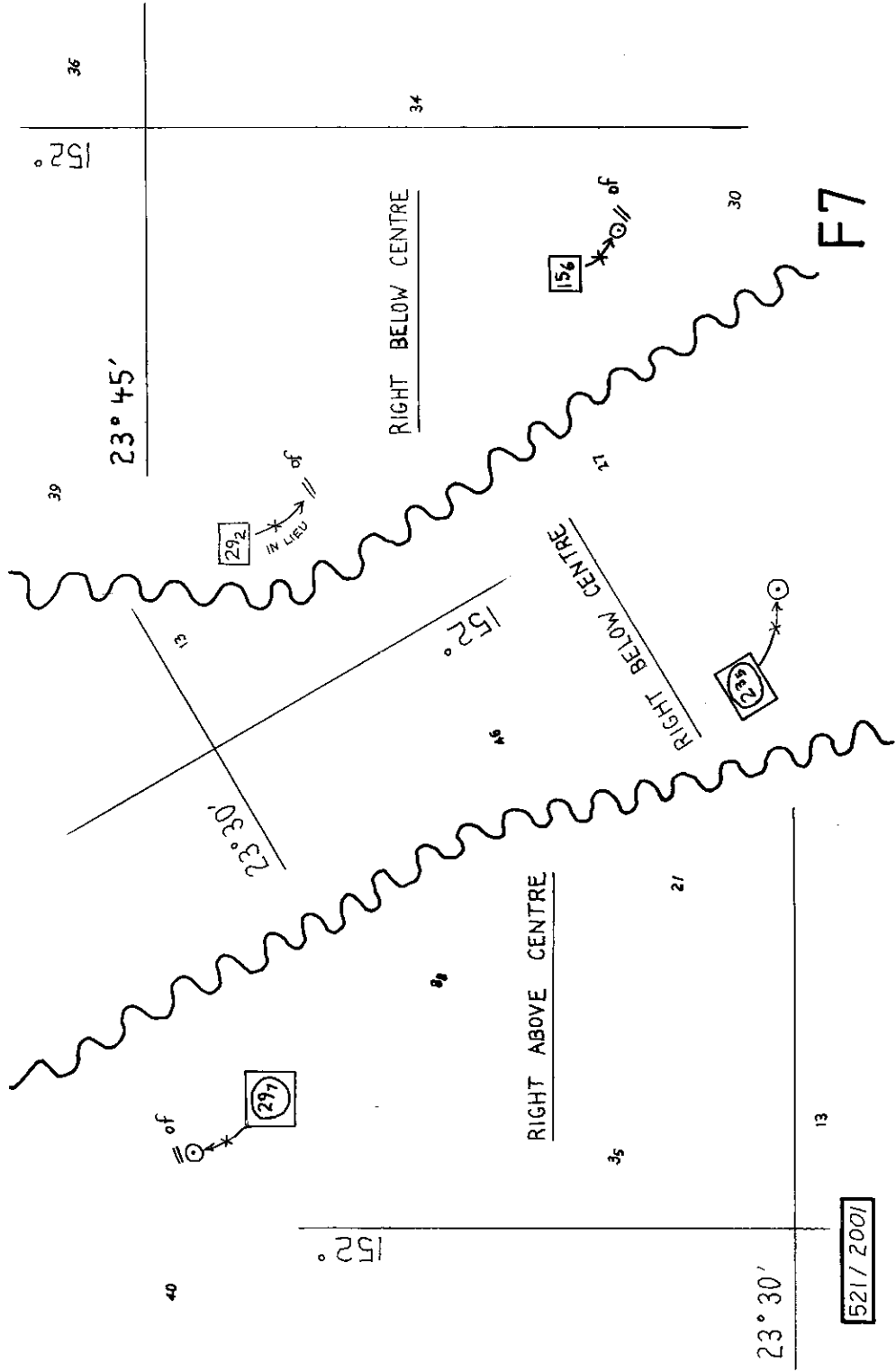
566 / 2001

104 / 2002

© Commonwealth of Australia 2002

AUS 426

F1

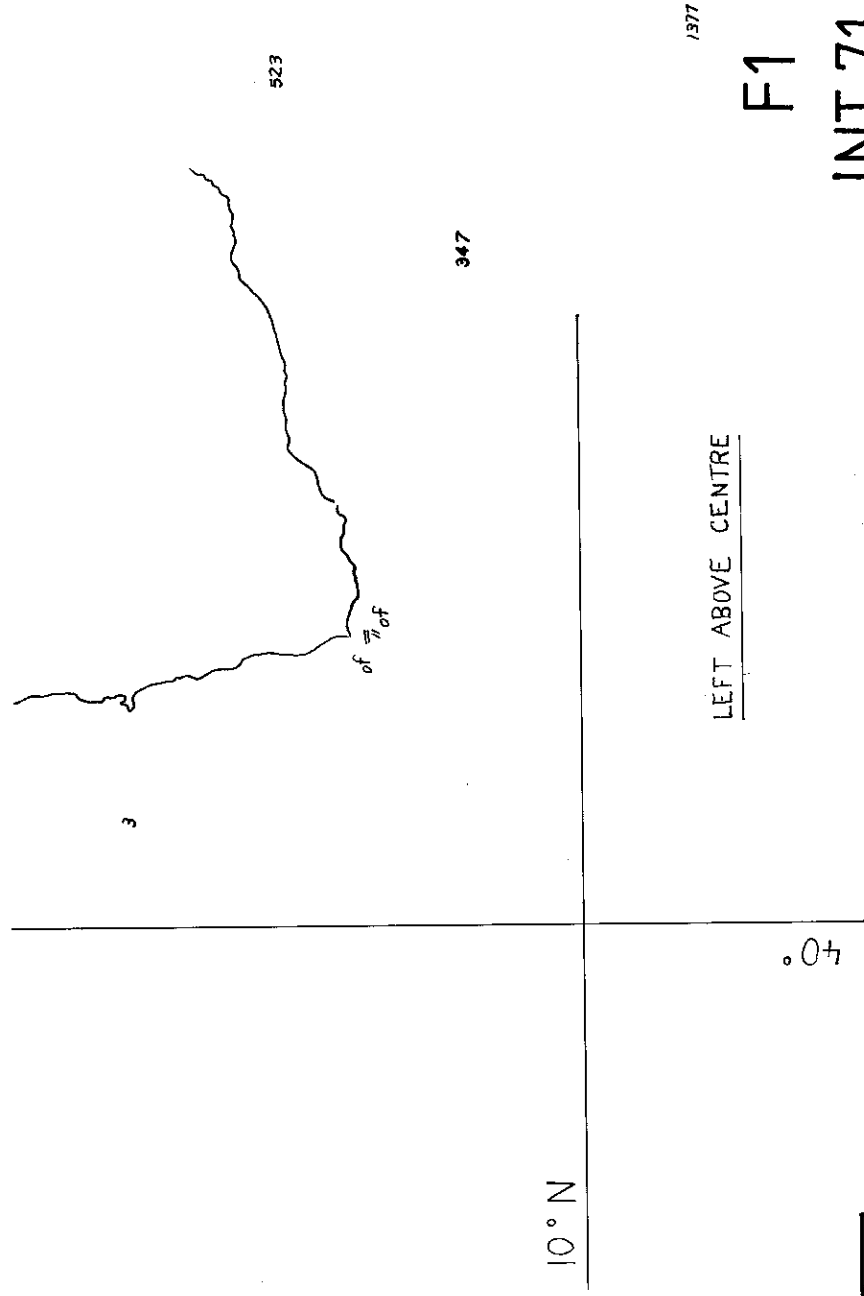


521 / 2001

104 / 2002

© Commonwealth of Australia 2002

AUS 819



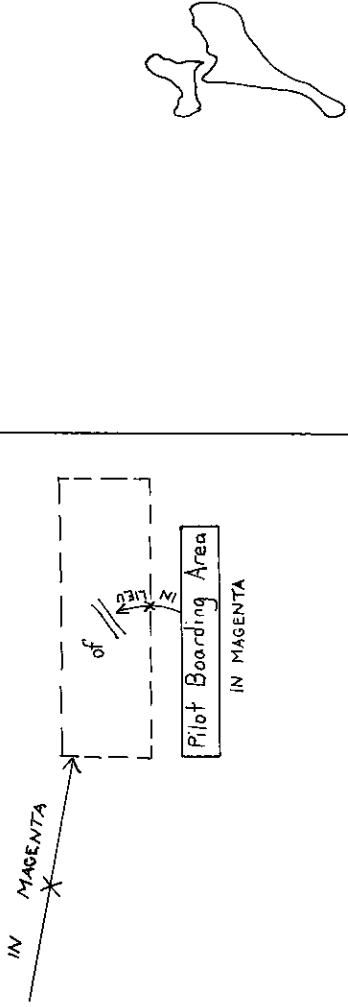
634 / 2001

105 / 2002

© Commonwealth of Australia 2002

F1
INT 71
AUS 4071

24



LEFT BELOW CENTRE

0₉

20° 30'

7₃

663 / 2001

F3

106 / 2002

© Commonwealth of Australia 2002


AUS 741

32

32

ABOVE CENTRE

25



29

20° 25'

04.911

32

15

NE 9/11/2001

F3

106 / 2002

© Commonwealth of Australia 2002

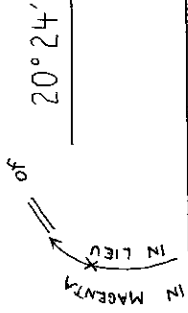
AUS 57

305

29

LEFT ABOVE CENTRE

29



Pilot Boarding Area

25

194

,44 .911

23

27

NE 9/11/2001

106/2002

F3

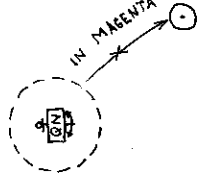
Aus 58

© Commonwealth of Australia 2002

32

40

69

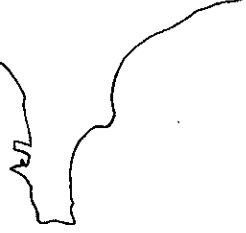


RIGHT BELOW CENTRE

28° 45'

39

,08 .411



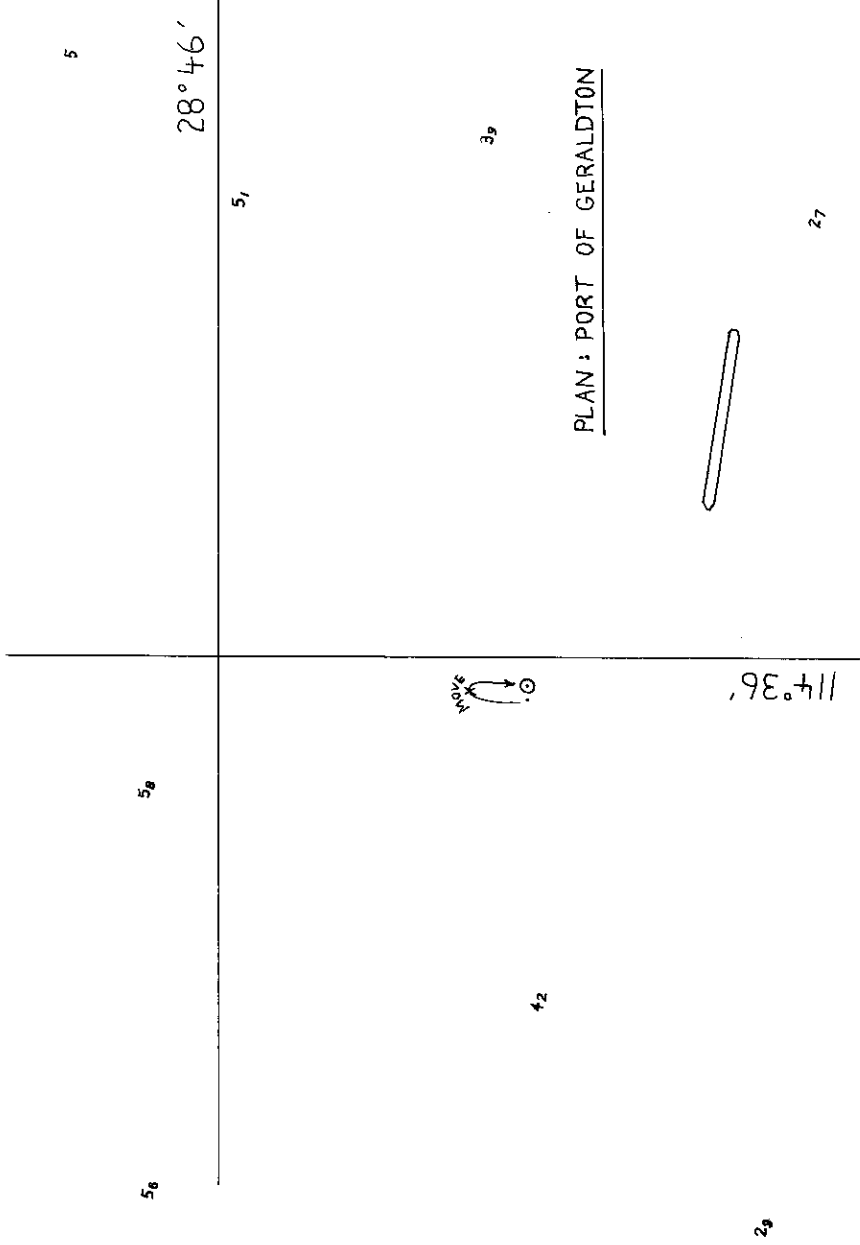
457/2001

107/2002

F4

© Commonwealth of Australia 2002

Aus 751



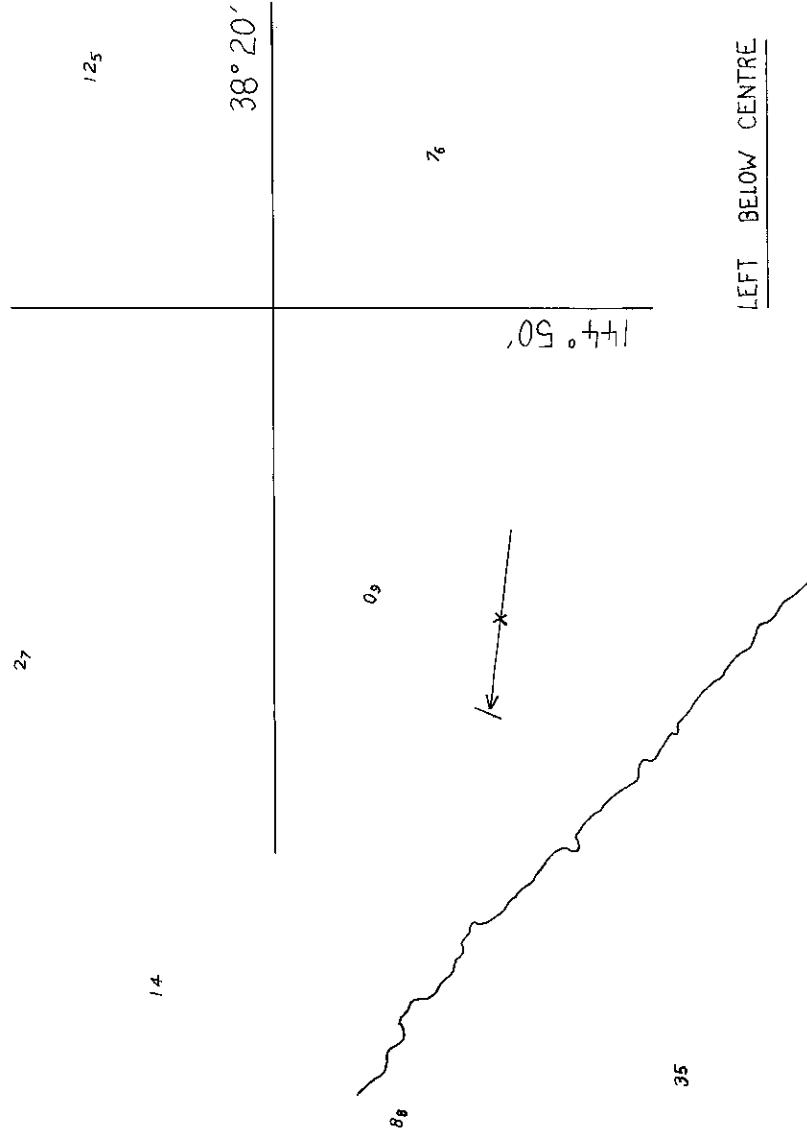
71 / 2002

F4

108 / 2002

© Commonwealth of Australia 2002

AUS 81



731 / 2001

F6

109 / 2002

© Commonwealth of Australia 2002

AUS 143

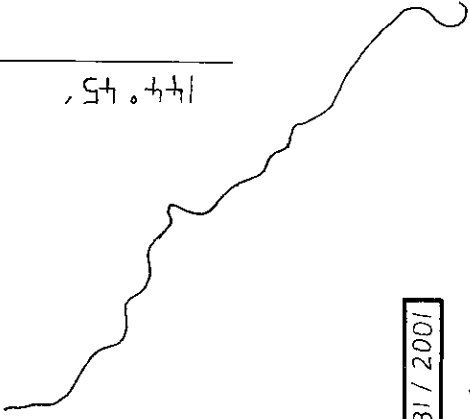
38° 20'

24

03

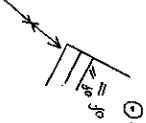
LEFT BELOW CENTRE

03



12

Blairgowrie



731/2001

109/2002

©

Commonwealth of Australia 2002

F6

AUS 158