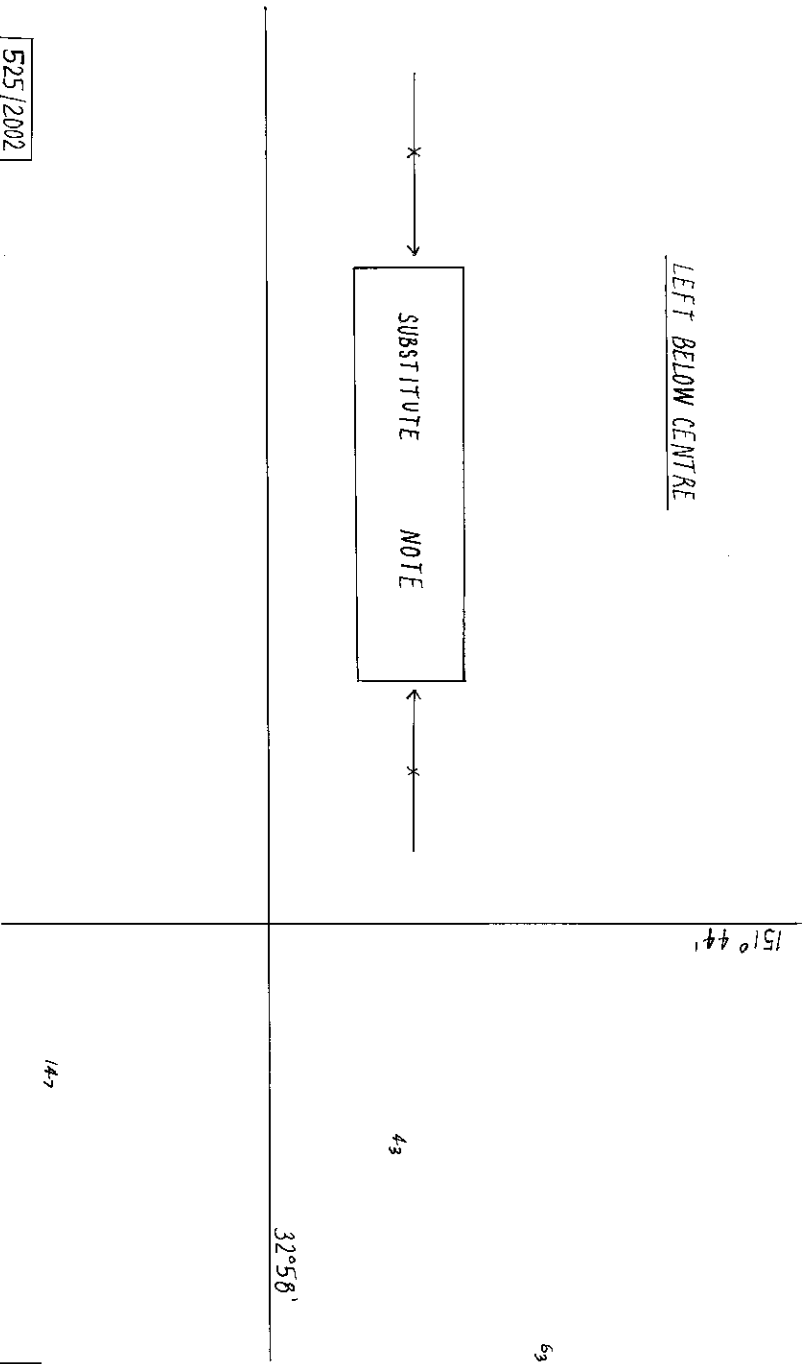


LEFT BELOW CENTRE



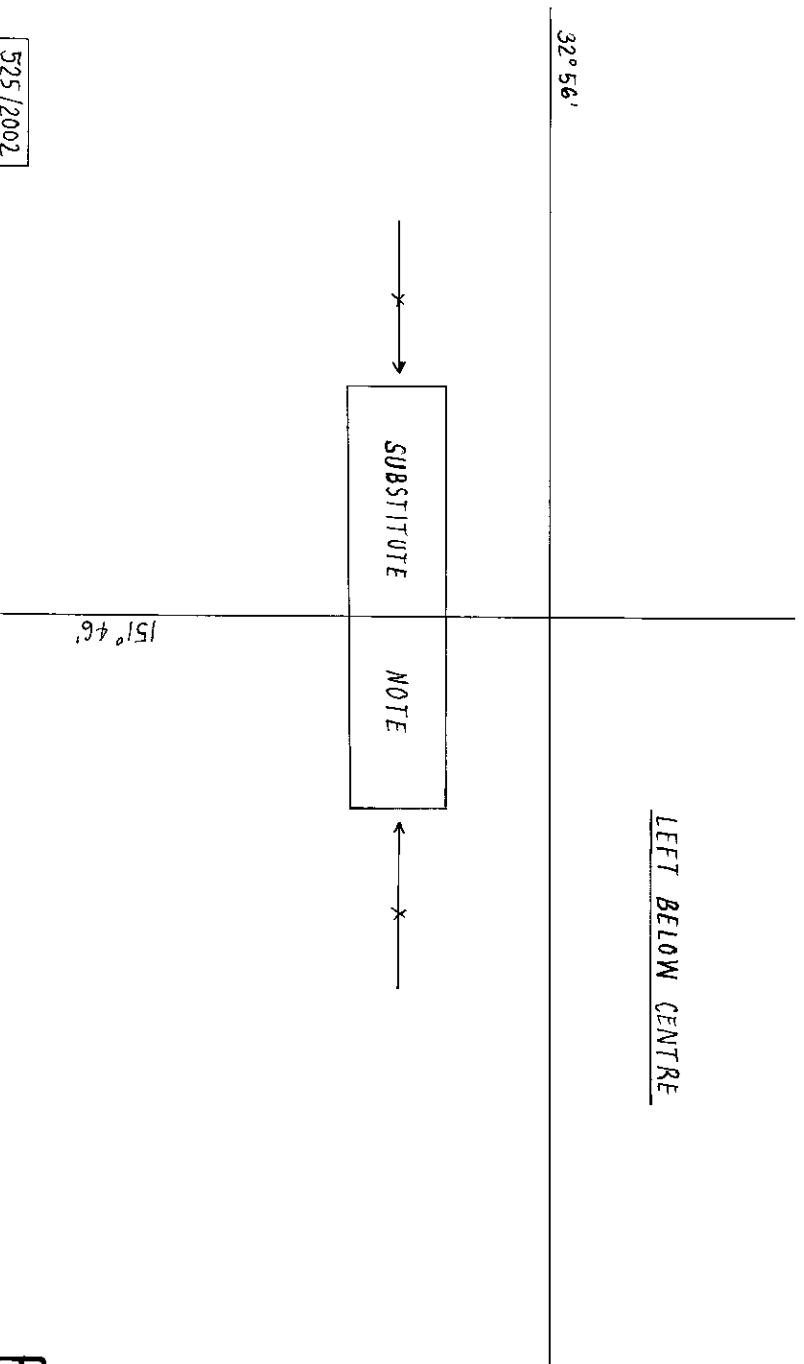
525/2002

F7

685 / 2002

© Commonwealth of Australia 2002

AUS 207



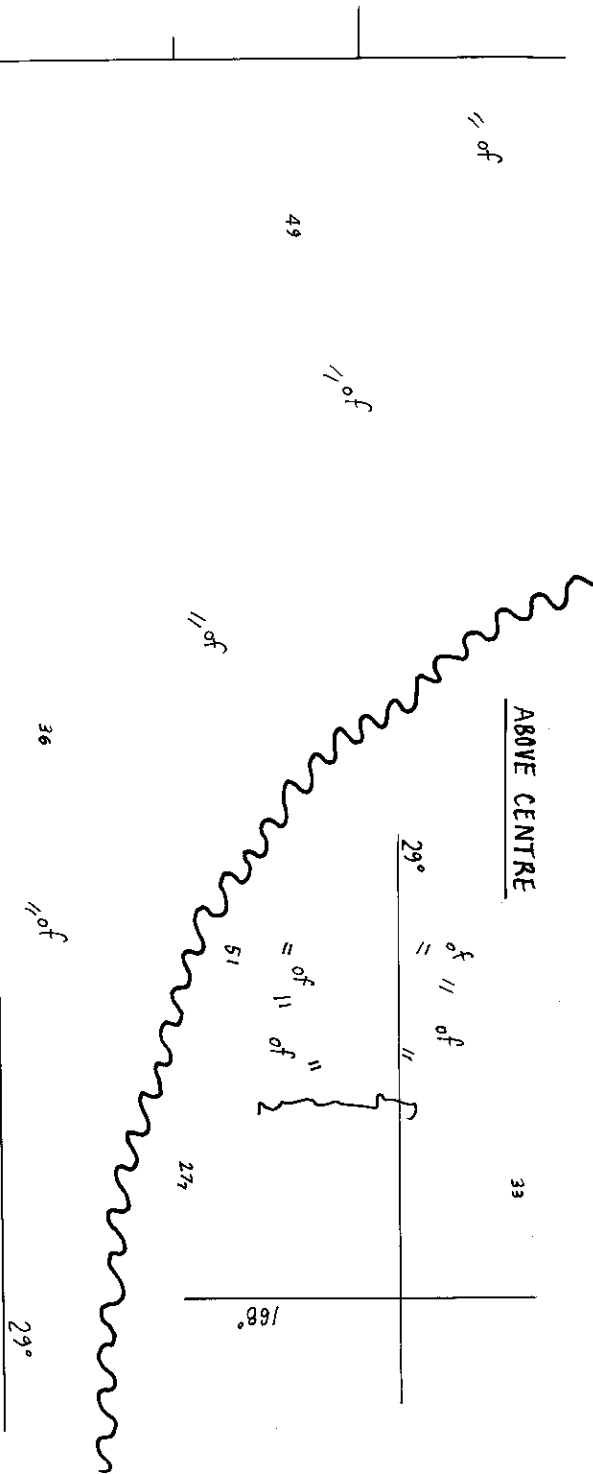
525/2002

F7

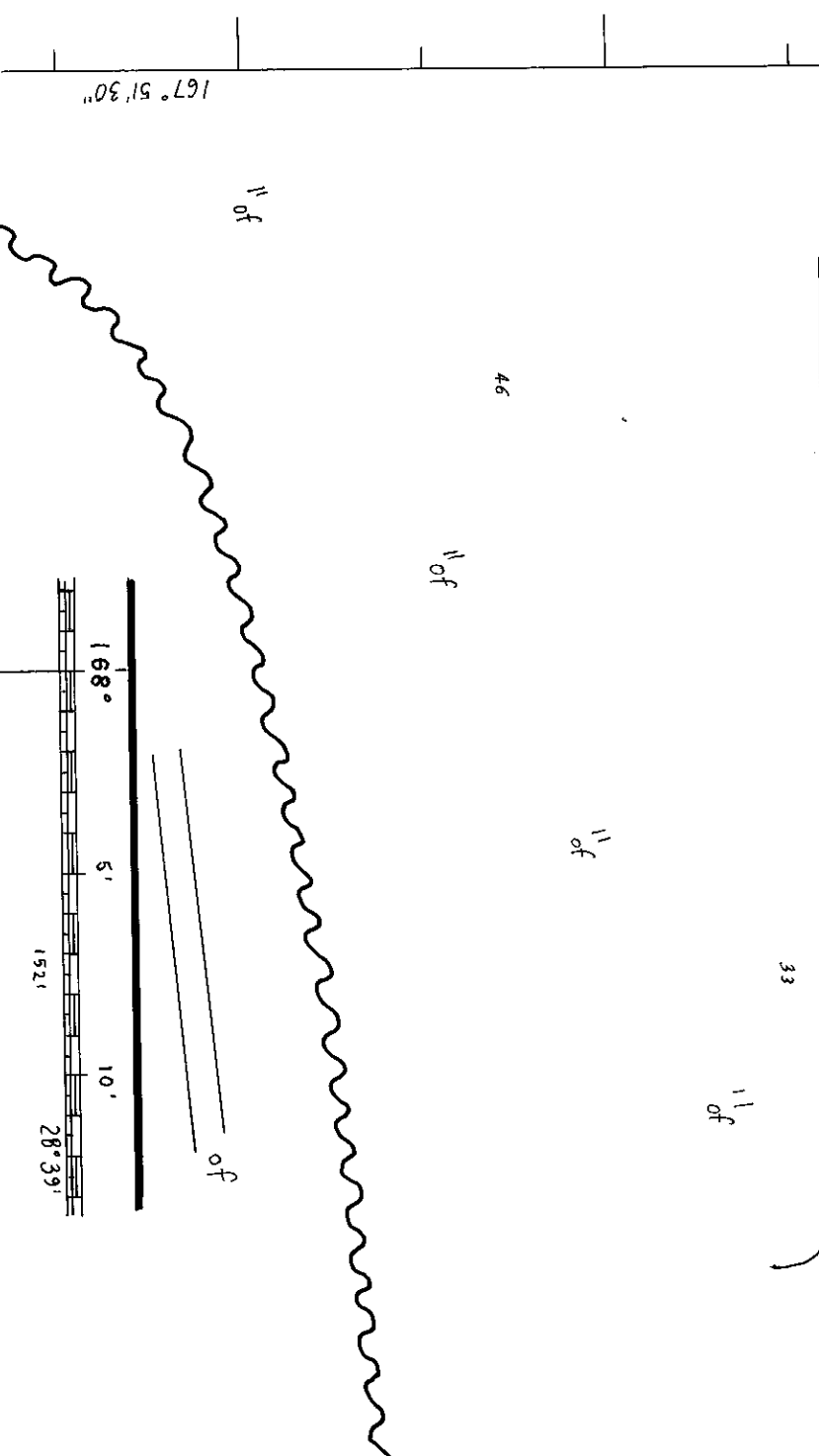
685 / 2002

© Commonwealth of Australia 2002

AUS 208



PLAN: NORFOLK AND PHILIP ISLANDS



233/2002

686 / 2002

© Commonwealth of Australia 2002

RIGHT ABOVE CENTRE

AUS 609

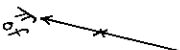
F1

35

65

27°20'

15



LEFT BELOW CENTRE



153°10'

3

497/2002

687,688 / 2002

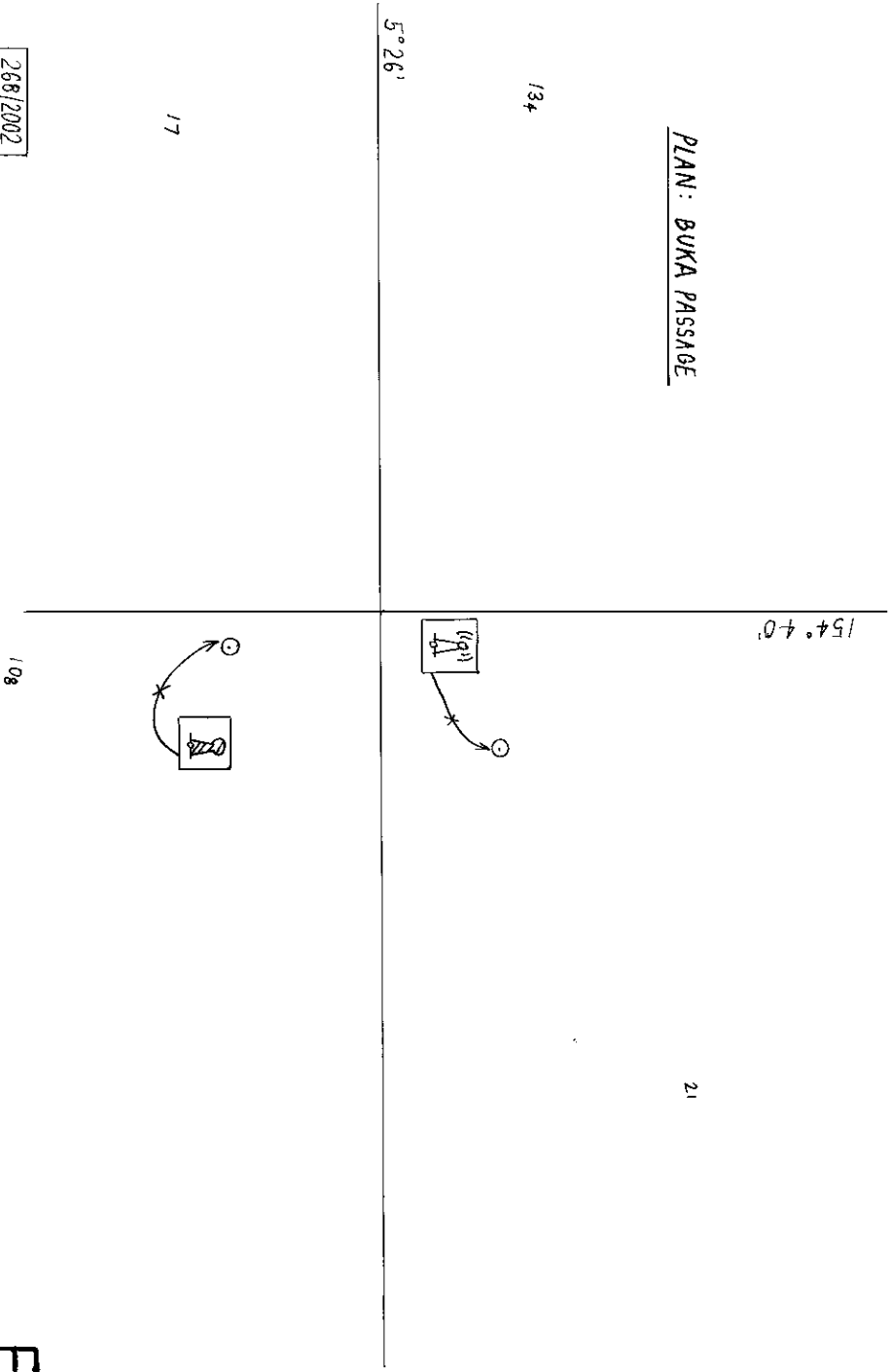
© Commonwealth of Australia 2002

AUS 236

F7

LEFT INTENTIONALLY BLANK

PLAN: BUKA PASSAGE



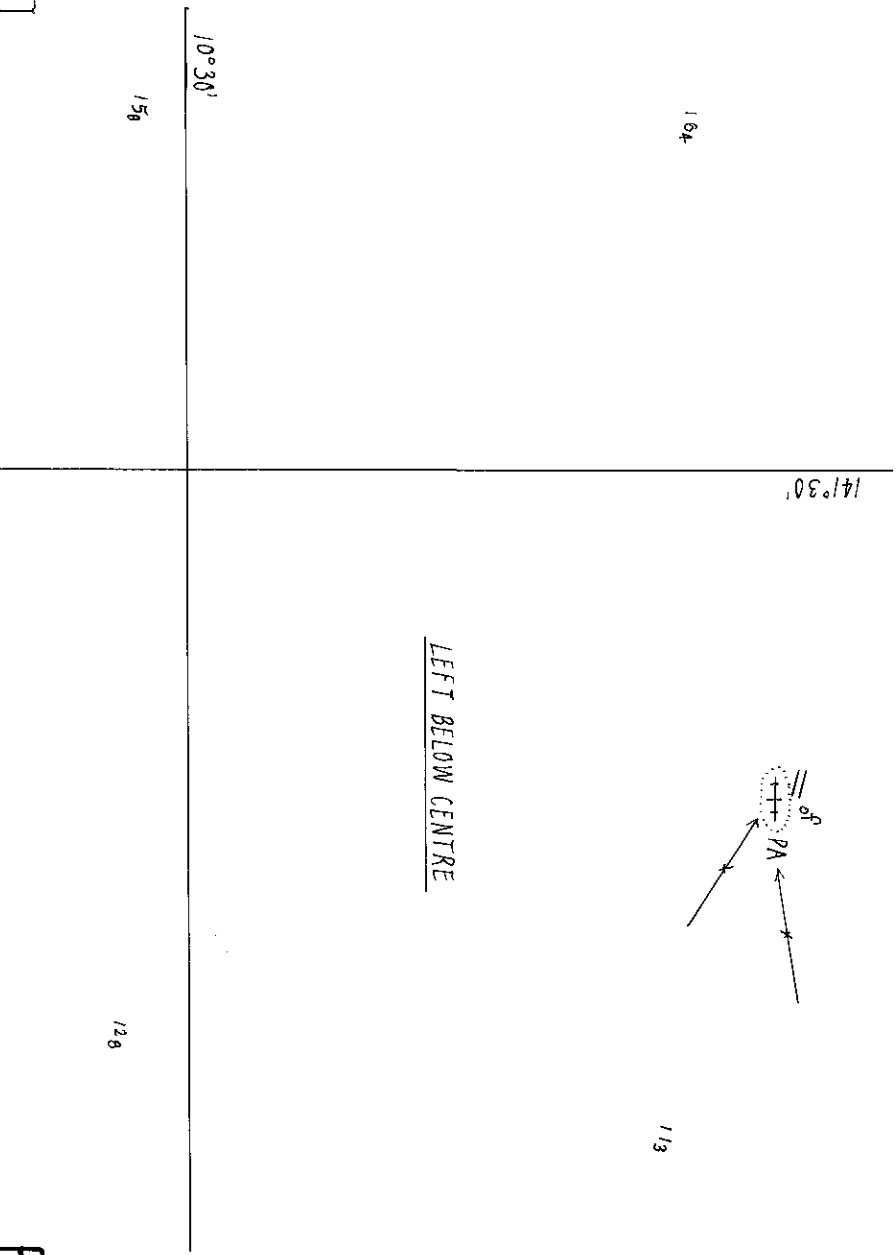
268/2002

690/2002

© Commonwealth of Australia 2002

F10

AUS 684



636/2002

691/2002

© Commonwealth of Australia 2002

F8

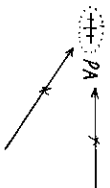
AUS 376

103

RIGHT ABOVE CENTRE

01

10°



103

64

142°

706/2001

© Commonwealth of Australia 2002

F1

691/2002

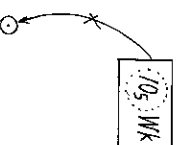
AUS 410

12°

BELOW CENTRE

1100

2150



745

96°45'

1360

361/2002

© Commonwealth of Australia 2002

F1

692/2002

AUS 606

12° 04'

795

552

96° 52'

ABOVE CENTRE

1 90

105 WK

354



361/2002

F1

692 / 2002

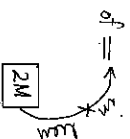
© Commonwealth of Australia 2002

AUS 607

79

115° 20'

6



33° 38'

56

PLAN: BUSSELLTON

32

729/2001

F4

693 / 2002

© Commonwealth of Australia 2002

AUS 116

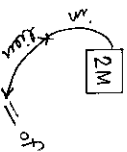
264

RIGHT BELOW CENTRE

38

74

115° 30'



24

33° 40' 58"

603/2002

F4

693 / 2002

© Commonwealth of Australia 2002

AUS 334

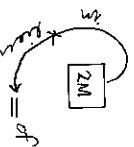
33

68

33° 30'

RIGHT ABOVE CENTRE

267



68

115° 30'

123/2002

F4

693 / 2002

© Commonwealth of Australia 2002

AUS 335

33°30'

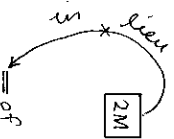
284

94

BELOW CENTRE

154
115°15'

62



730/2001

693/2002

© Commonwealth of Australia 2002

AUS 755

F4

33°30'

264

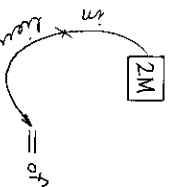
23

115°21'

RIGHT ABOVE CENTRE

142

115



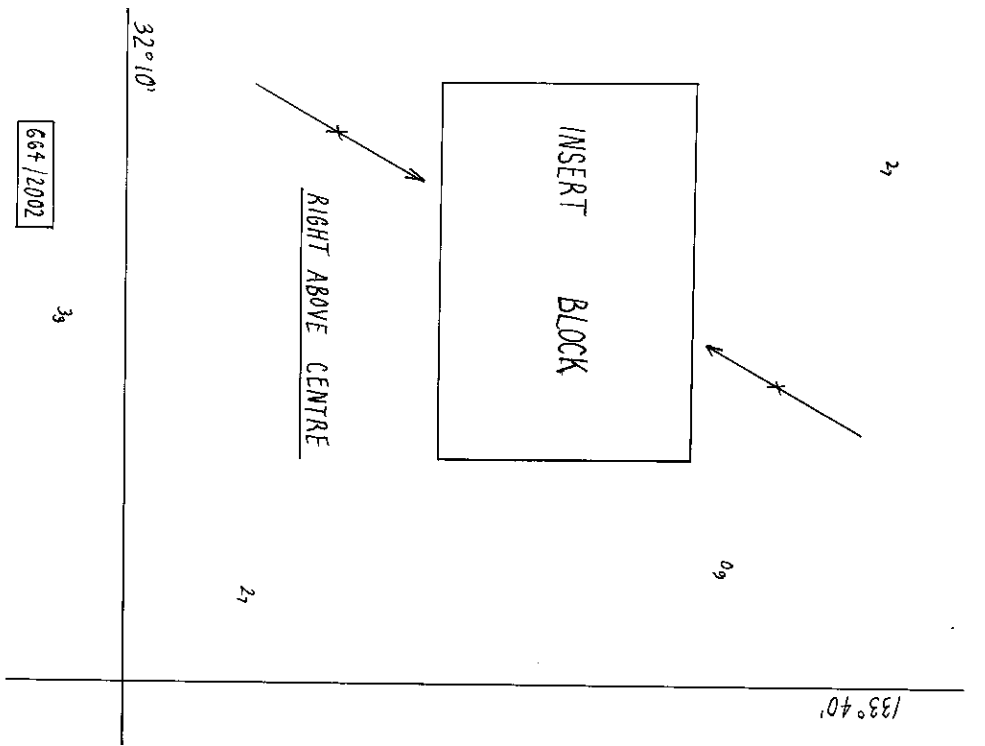
304/2002

693/2002

© Commonwealth of Australia 2002

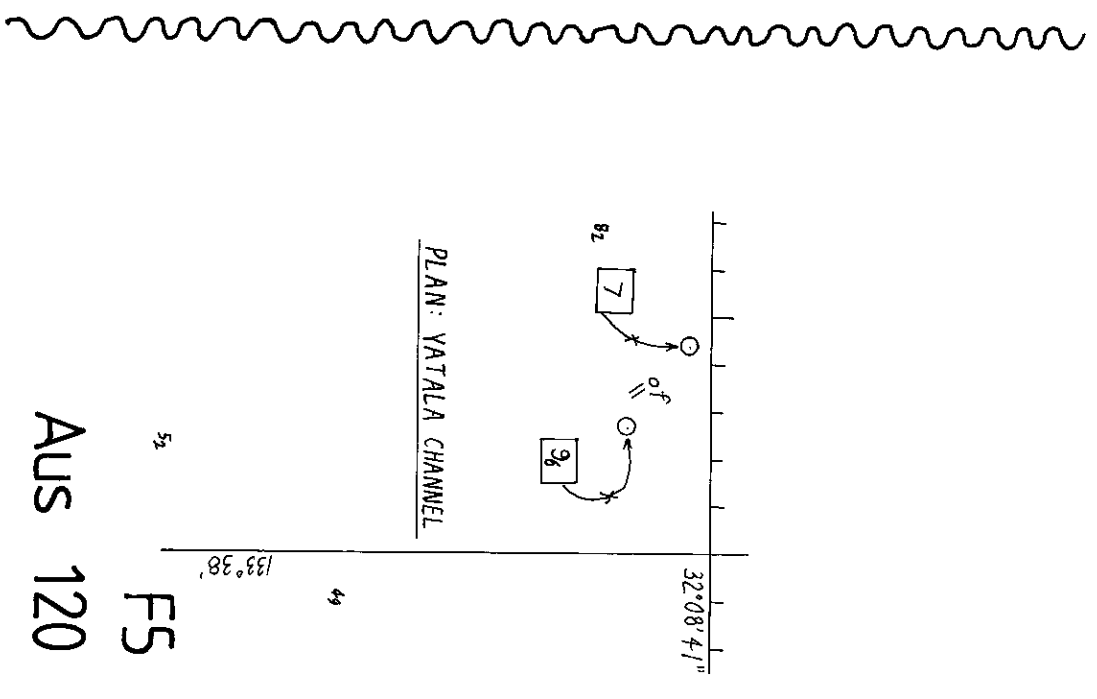
AUS 756

F4



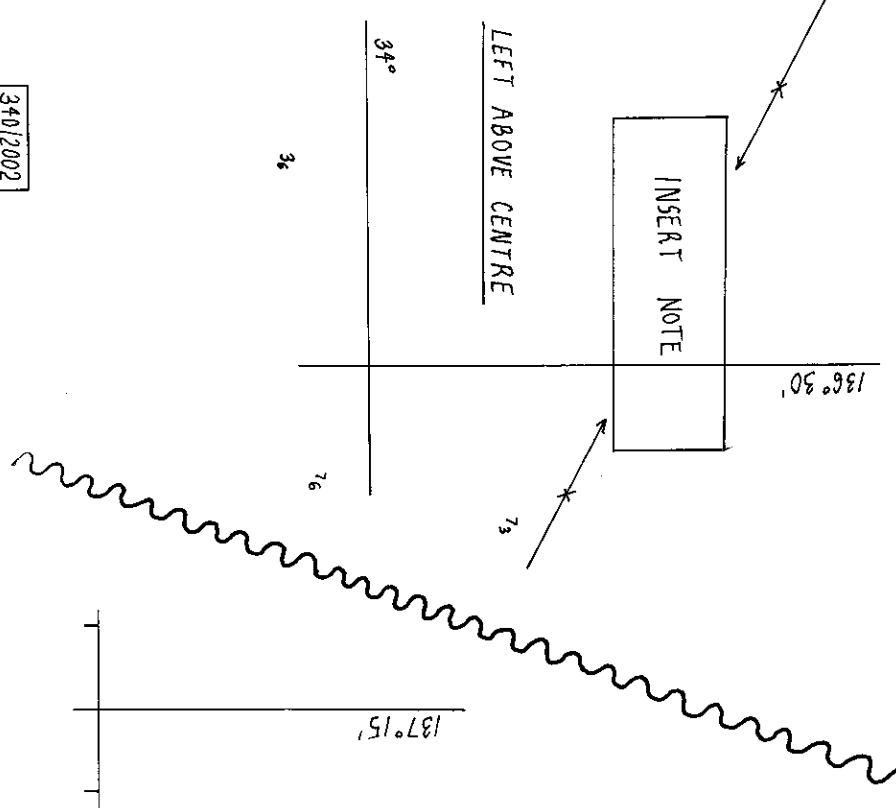
664/2002

694 / 2002



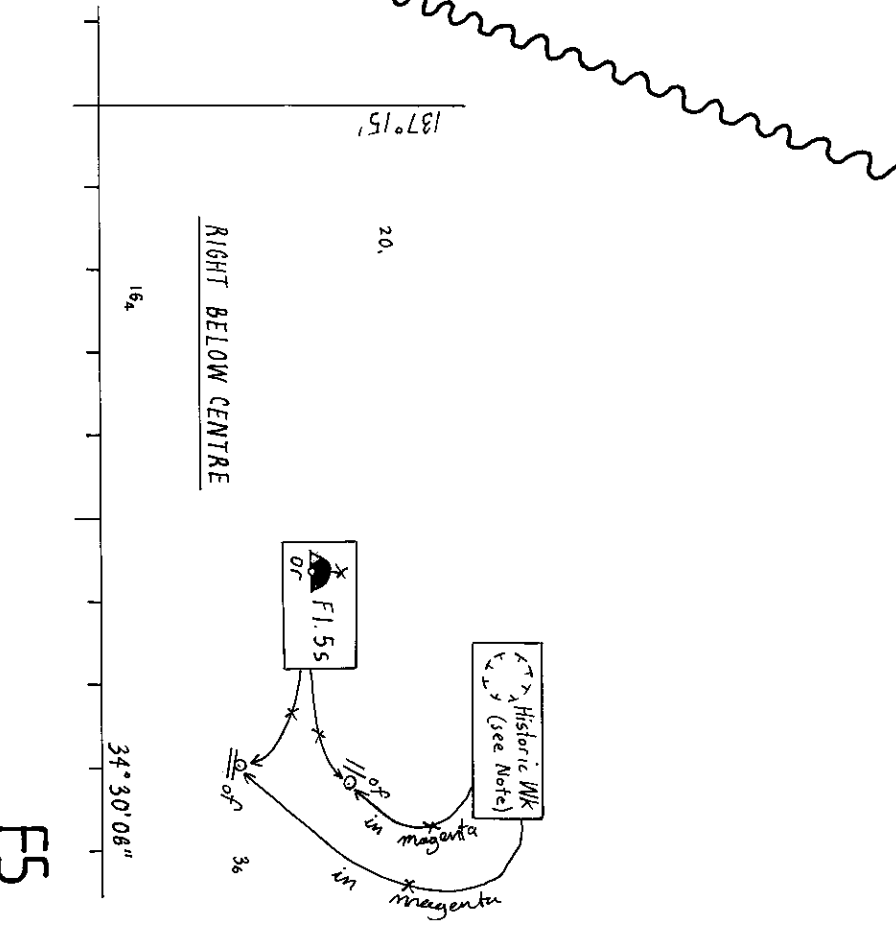
F5

AUS 120



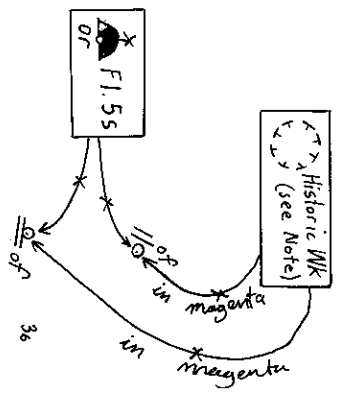
340/2002

695 / 2002



F5

AUS 777



90

35° 30'

48

RIGHT BELOW CENTRE

101

51



136° 30'

643/2002

F5

696 / 2002

© Commonwealth of Australia 2002

AUS 343

48

136° 30'

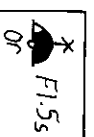
38

LEFT BELOW CENTRE

35° 30'

57

33



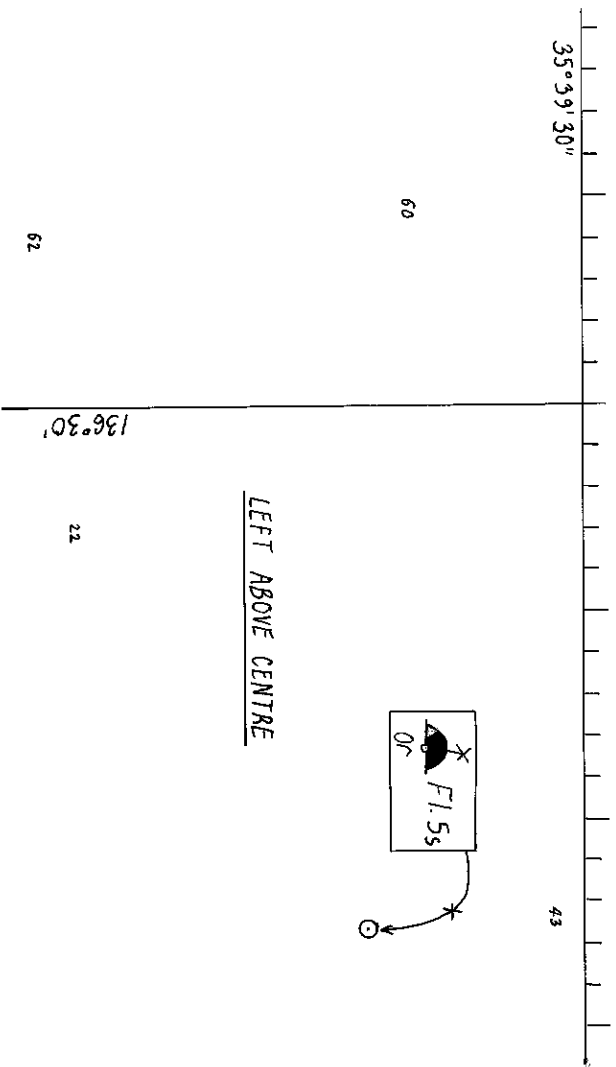
643/2002

F5

696 / 2002

© Commonwealth of Australia 2002

AUS 345



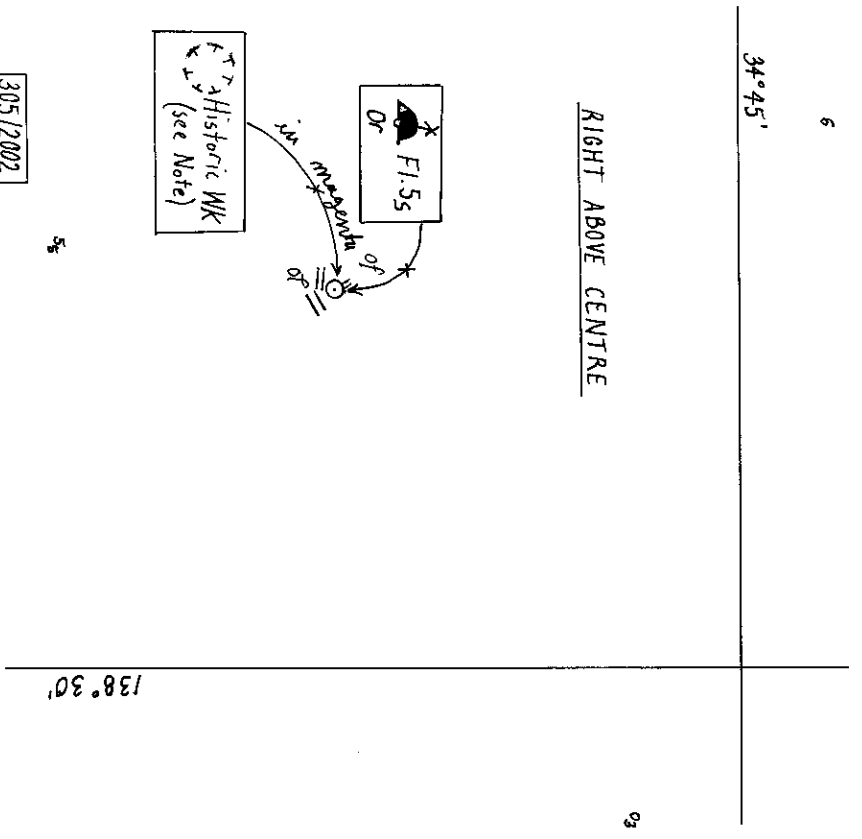
54/2002

696/2002

© Commonwealth of Australia 2002

F5

AUS 346



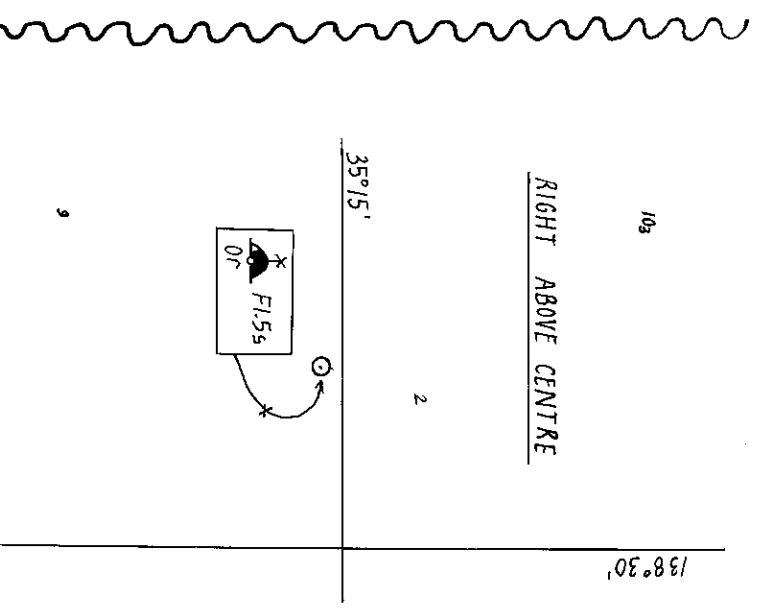
305/2002

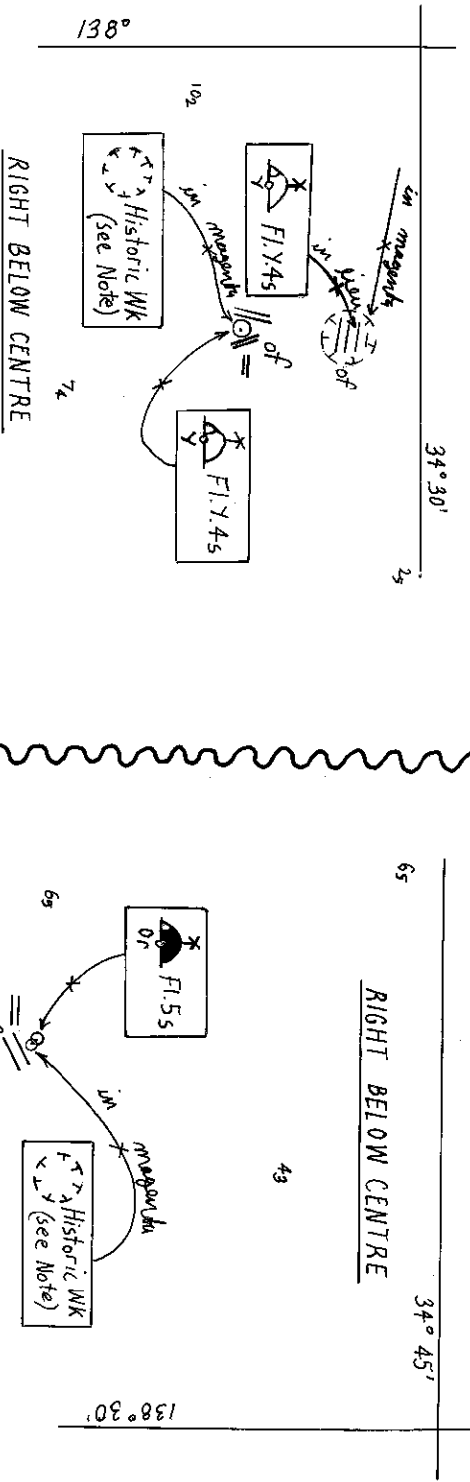
697/2002

© Commonwealth of Australia 2002

F5

AUS 780





6971/2002

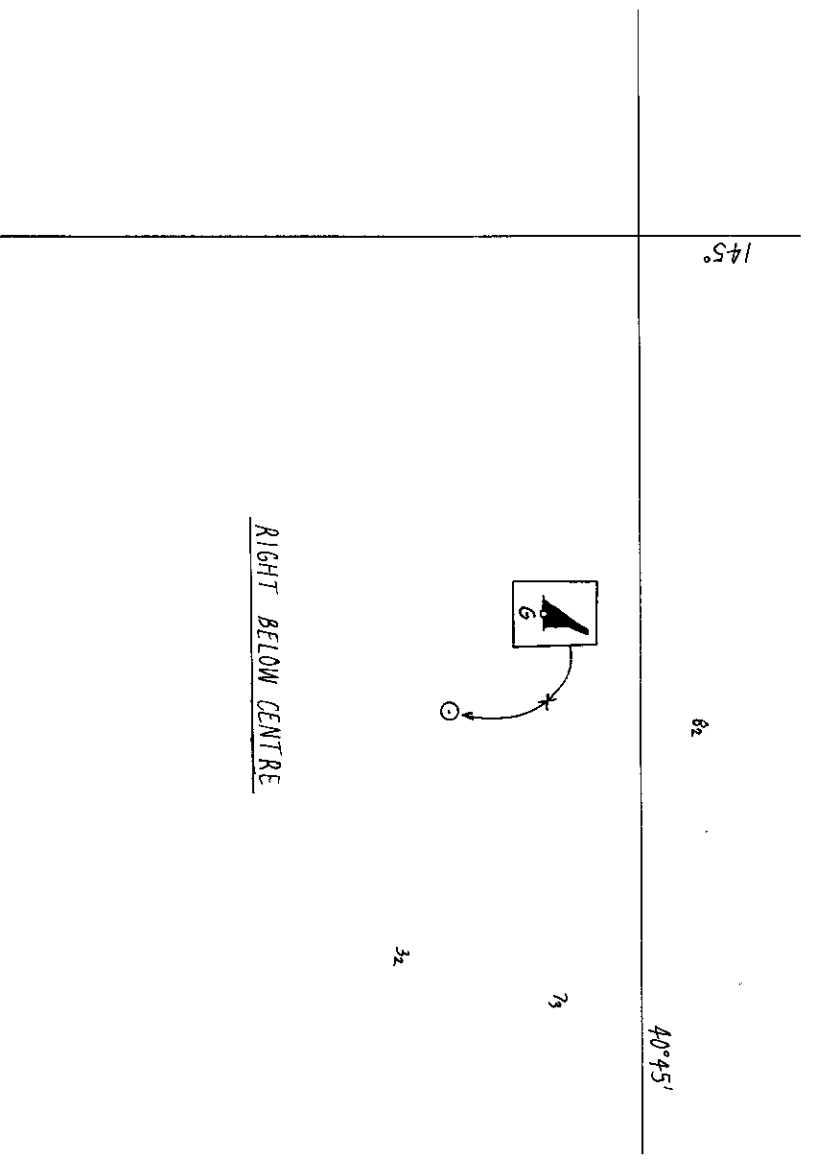
342/2002

PLAN: APPROACHES TO
PORT ADELAIDE

© Commonwealth of Australia 2002

AUS 781

F5



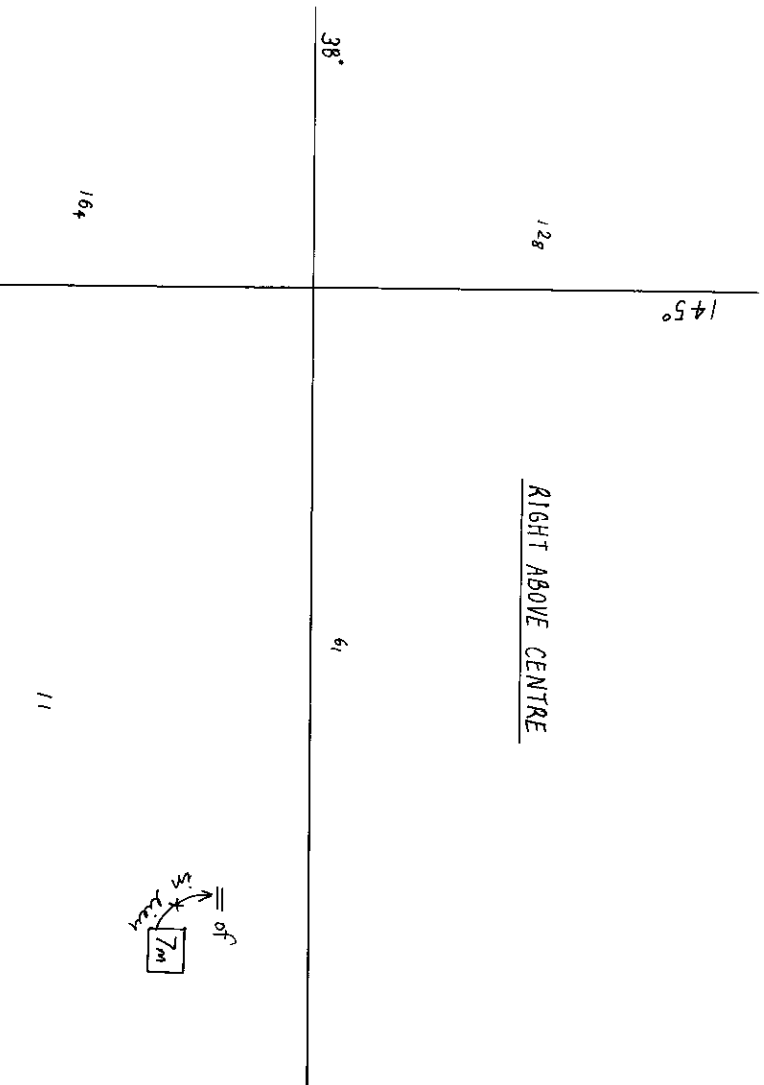
6981/2002

571/2002

© Commonwealth of Australia 2002

AUS 790

F6



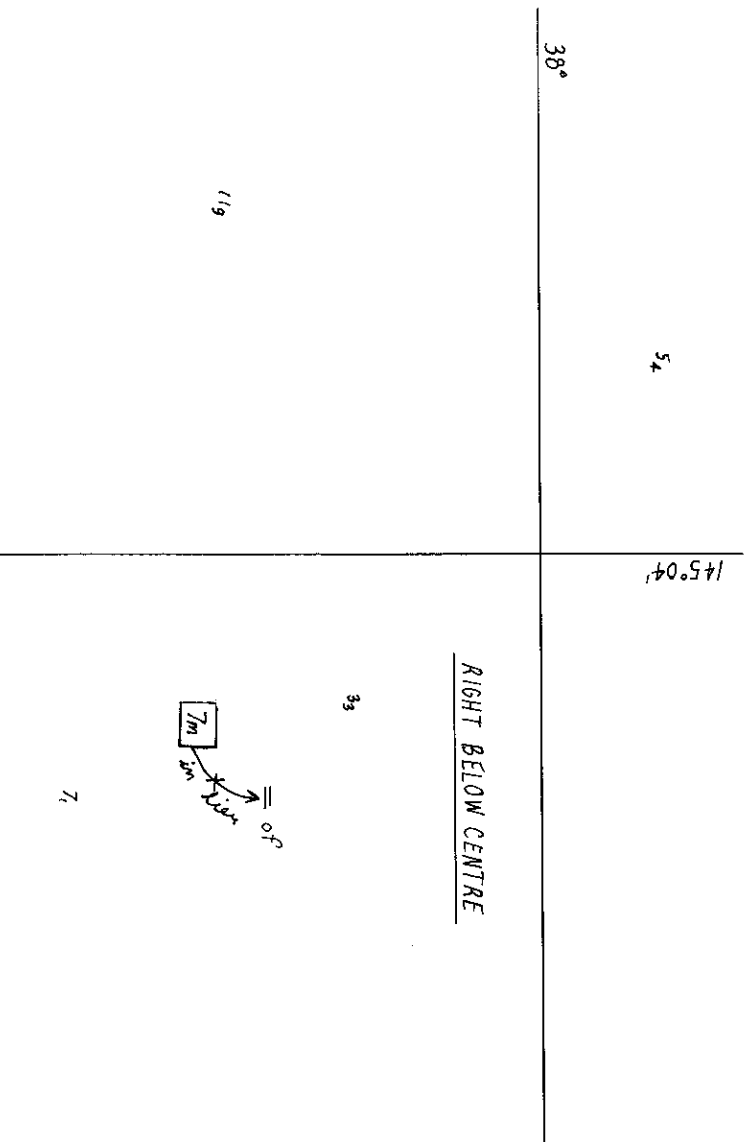
671/2002

F6

699 / 2002

© Commonwealth of Australia 2002

AUS 143



672/2002

F6

699 / 2002

© Commonwealth of Australia 2002

AUS 155