

555
of
45
42
65

RIGHT BELOW CENTRE

RIGHT BELOW CENTRE

53

21°

150° 15'

20° 45'

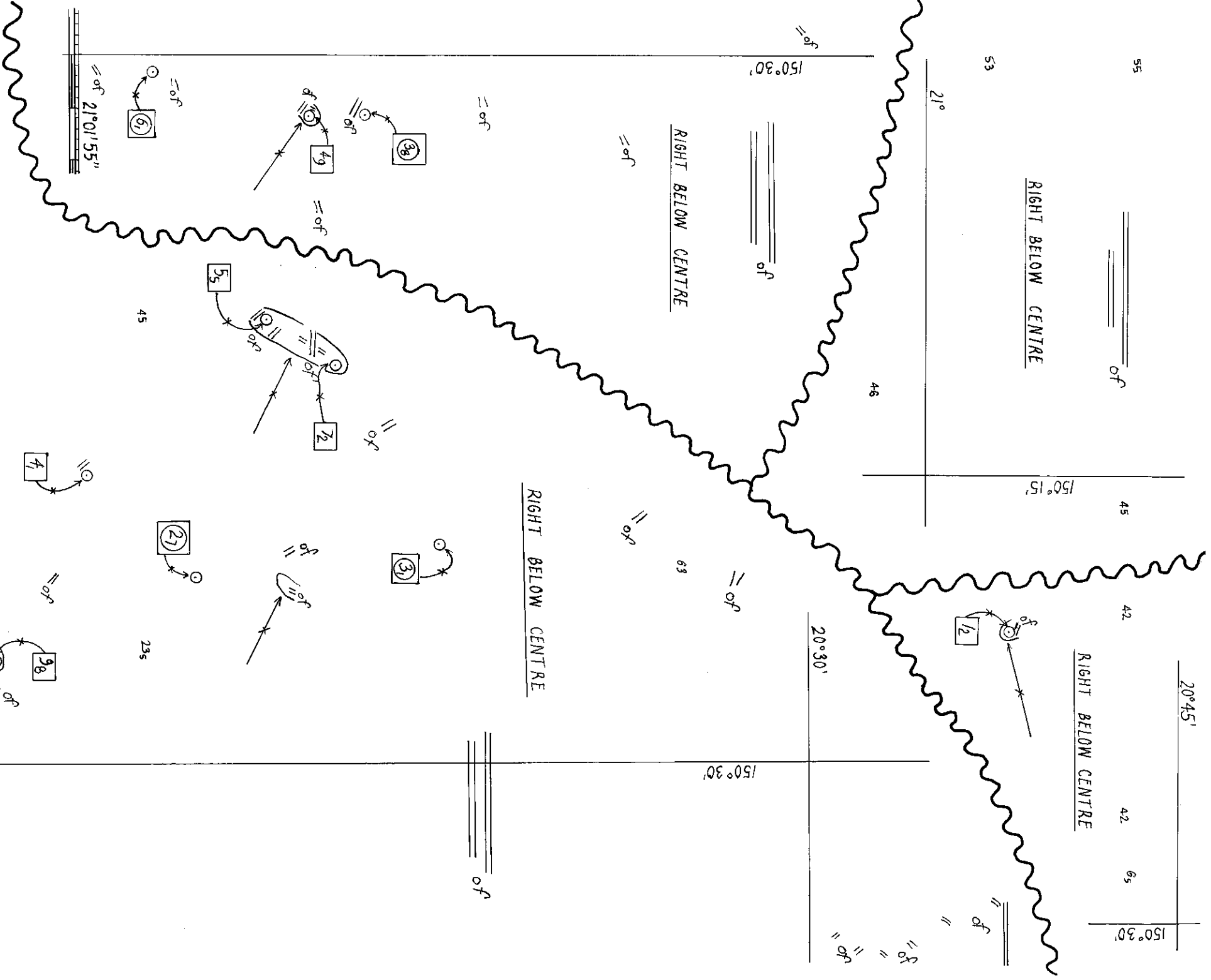
150° 30'

150° 30'

RIGHT BELOW CENTRE

20° 30'

150° 30'



432/2002

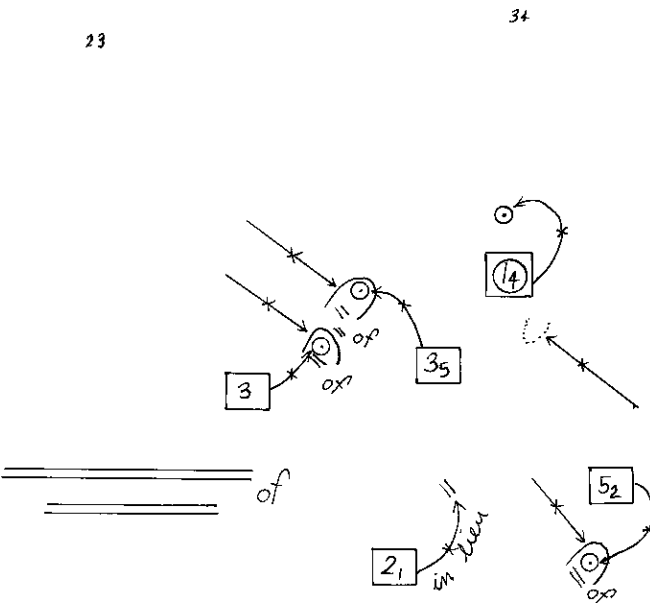
658/2002

© Commonwealth of Australia 2002

AUS 821

F7

150°30'



RIGHT ABOVE CENTRE

565/2002

658/2002

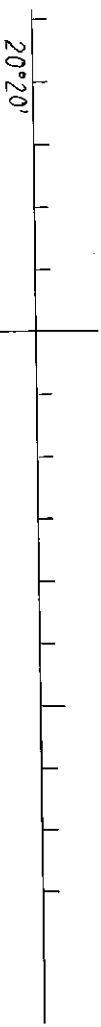
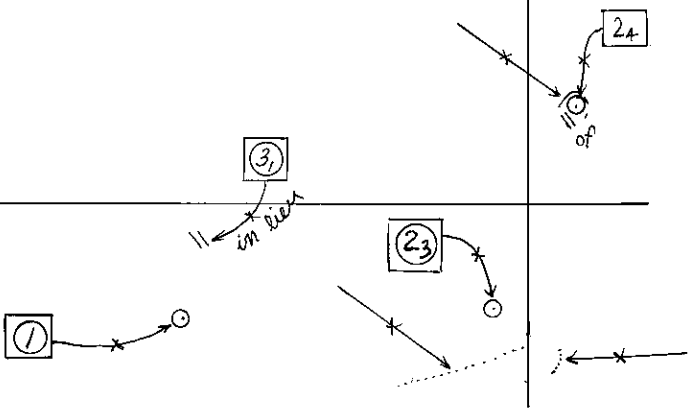
© Commonwealth of Australia 2002

AUS 370

F7

21°

25




26

23

19

31

150°



LEFT ABOVE CENTRE

431/2002

658/2002

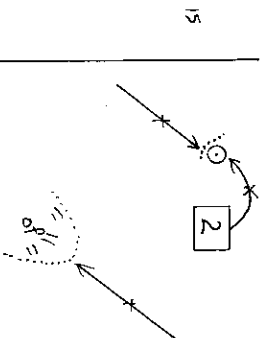
© Commonwealth of Australia 2002

AUS 426

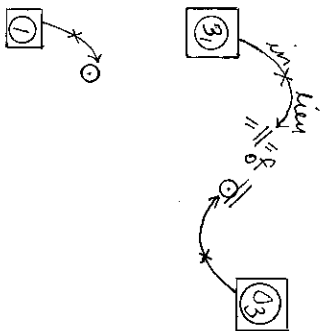
F1

22

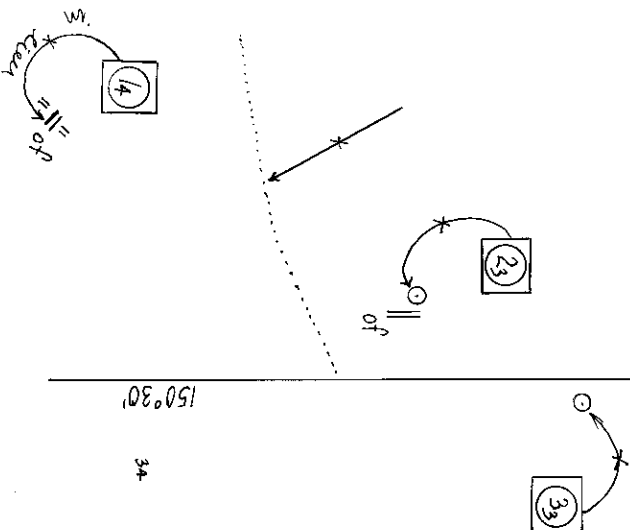
RIGHT ABOVE CENTRE



21°



29



565/2002

658/2002

© Commonwealth of Australia 2002

F8

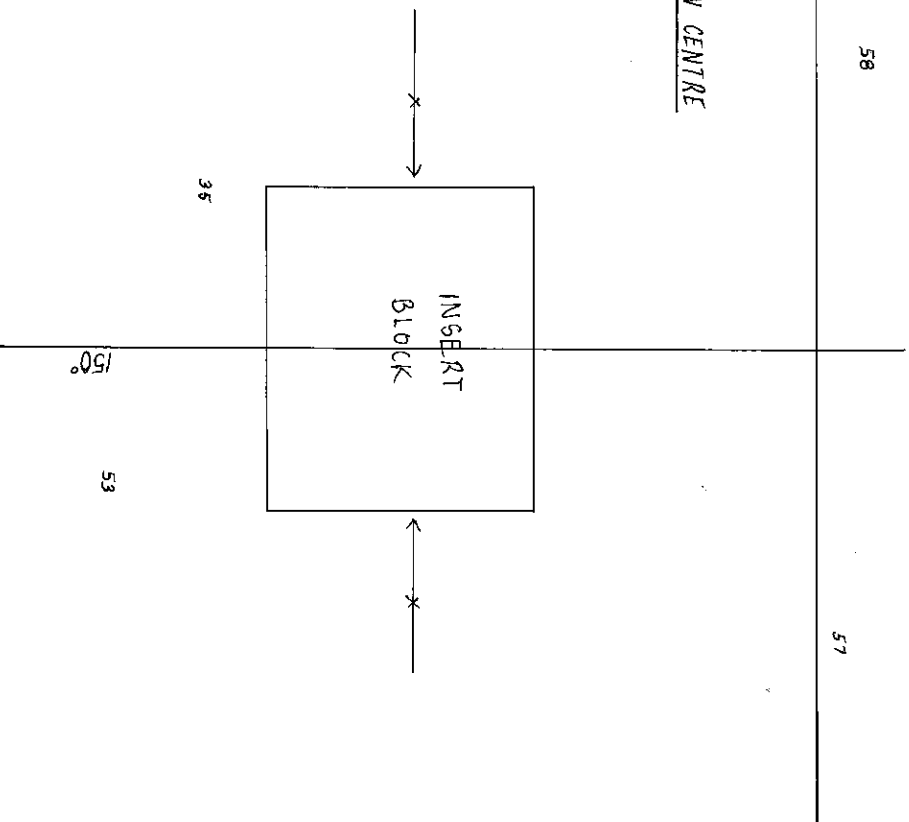
AUS 823

20°

58

57

RIGHT BELOW CENTRE



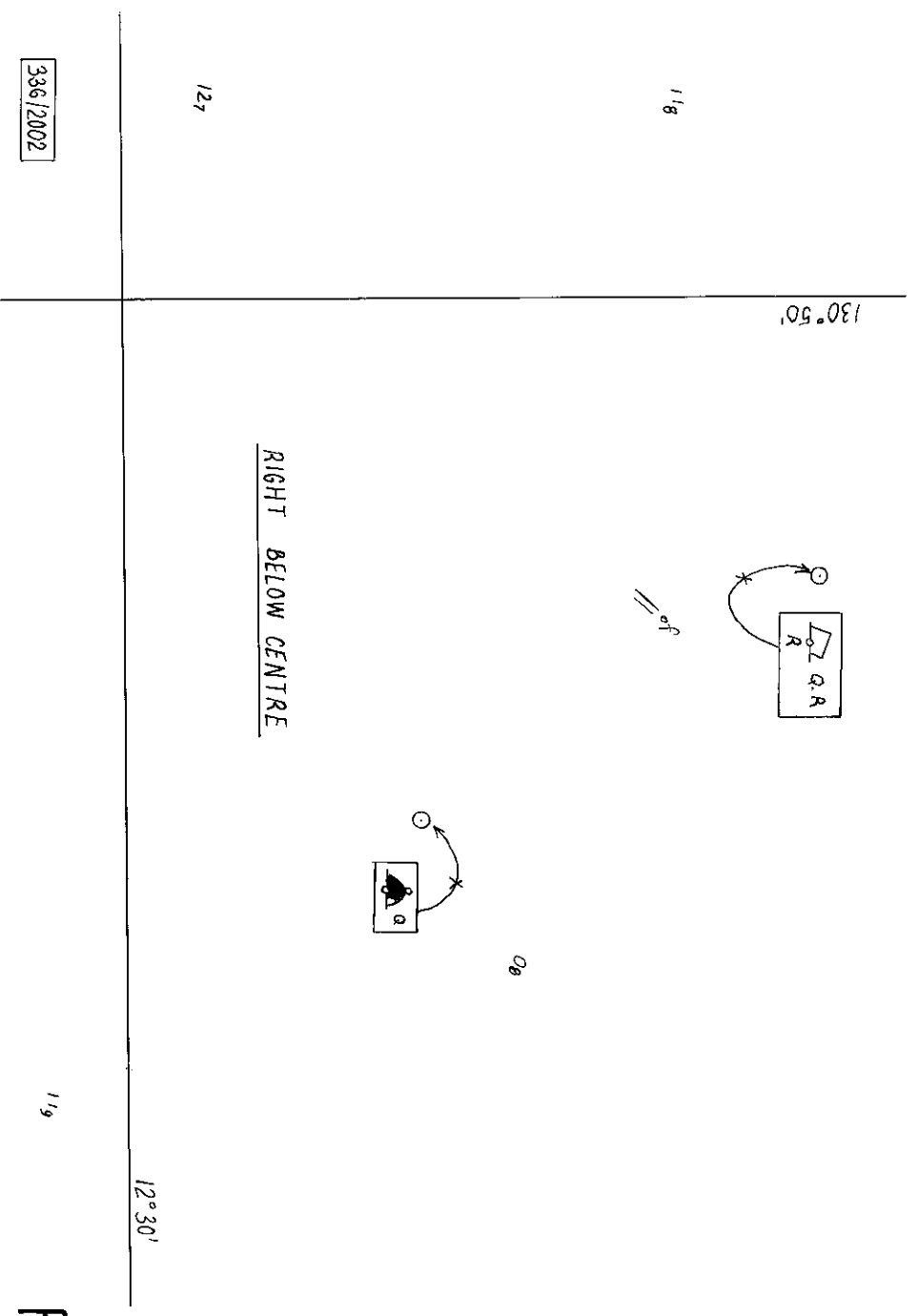
435/2002

658/2002

© Commonwealth of Australia 2002

F1

AUS 4620



336/2002

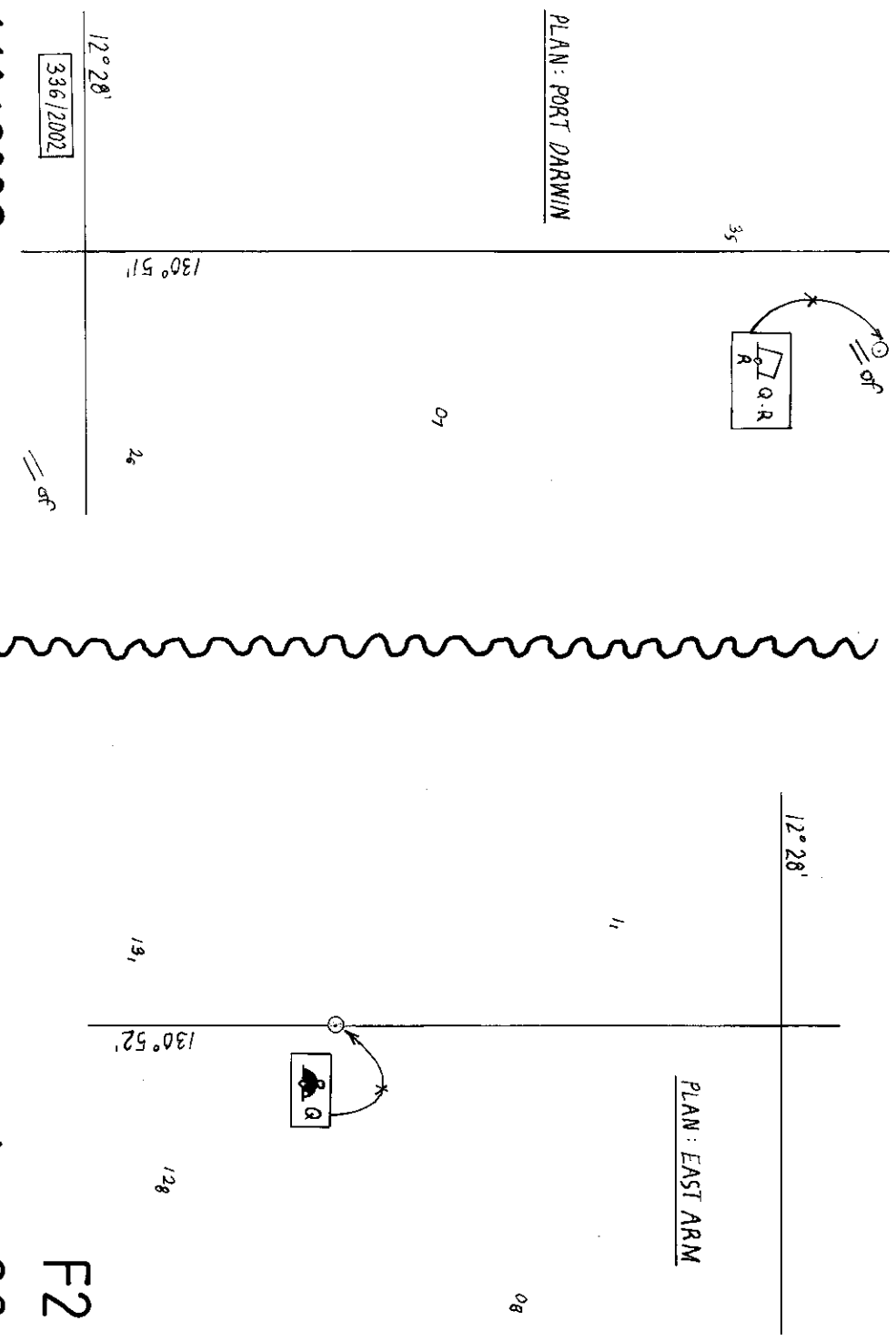
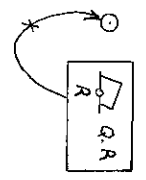
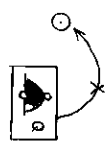
661/2002

© Commonwealth of Australia 2002

AUS 26

F2

RIGHT BELOW CENTRE



336/2002

661/2002

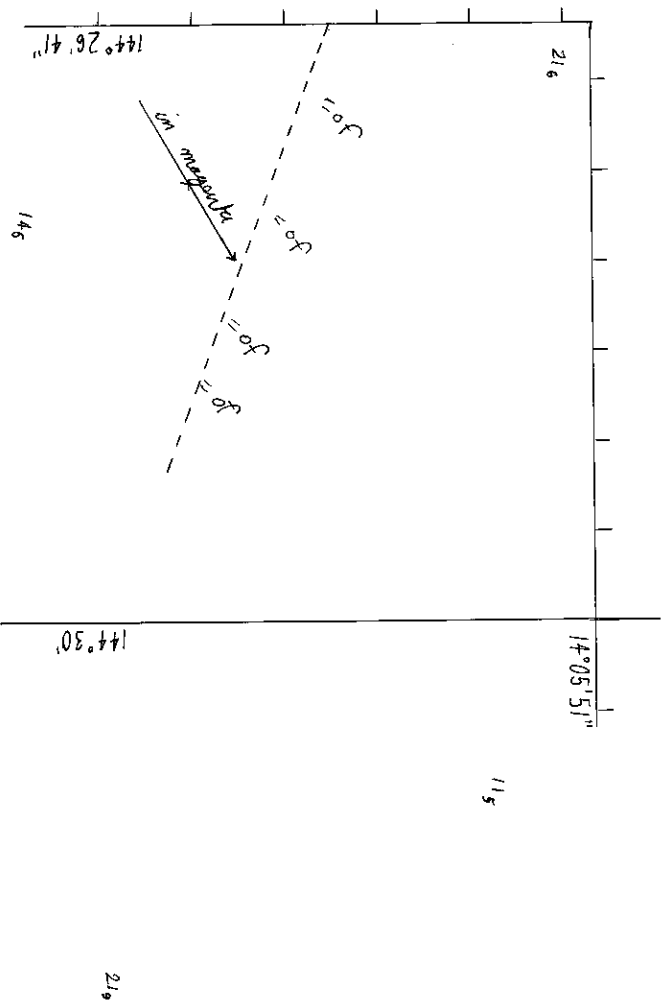
© Commonwealth of Australia 2002

AUS 28

F2

PLAN: EAST ARM

PLAN: PORT DARWIN



PLAN: CAPE MELVILLE
AND PIPON ISLETS

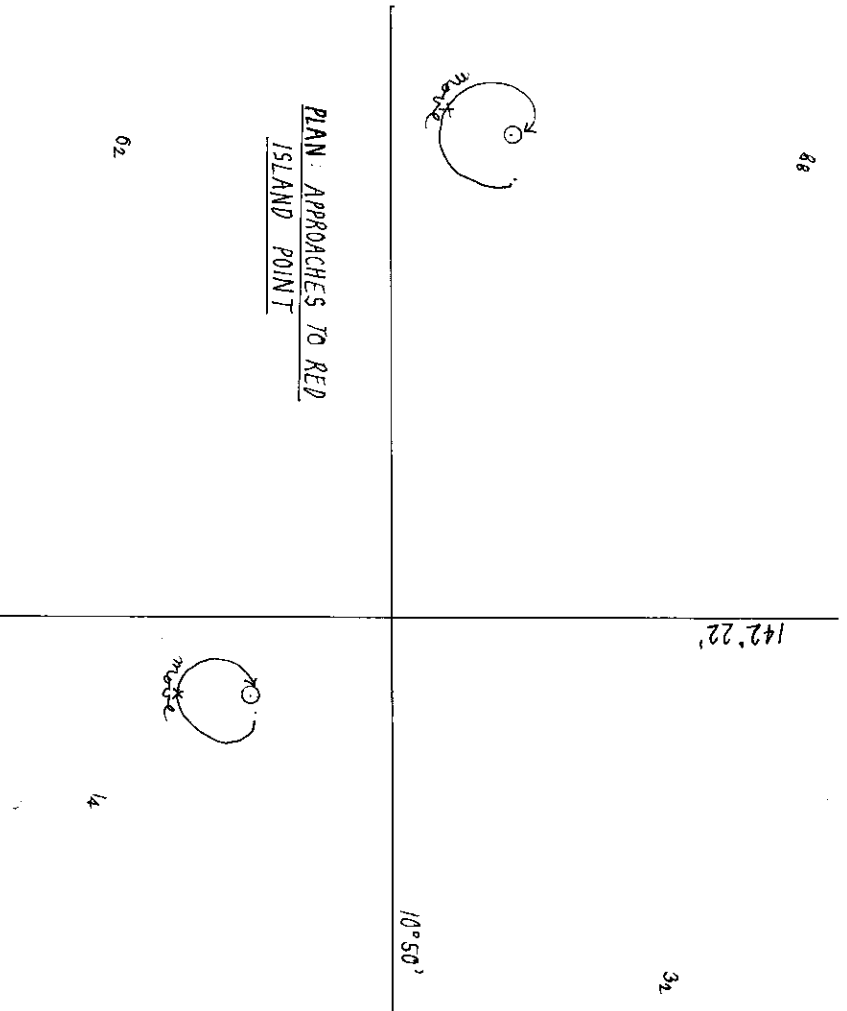
532/2002

659/2002

© Commonwealth of Australia 2002

AUS 270

F8



PLAN: APPROACHES TO RED
ISLAND POINT

592/2002

660/2002

© Commonwealth of Australia 2002

AUS 294

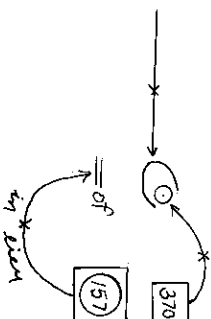
F8

3932

70°

1300

LEFT ABOVE CENTRE



10° N

3081

2081

362/2002

662/2002

© Commonwealth of Australia 2002

F1

INT 71

AUS 4071

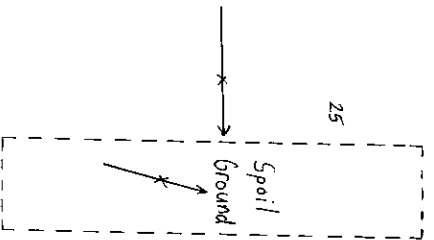
286

28° 48'

28° 44'

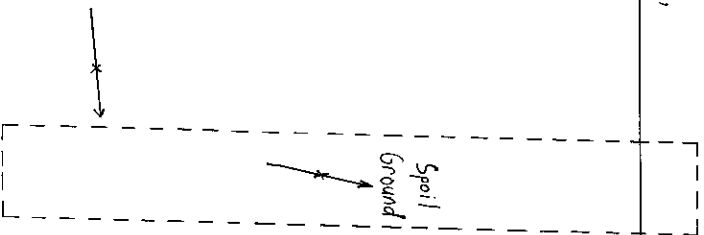
142

114° 34'

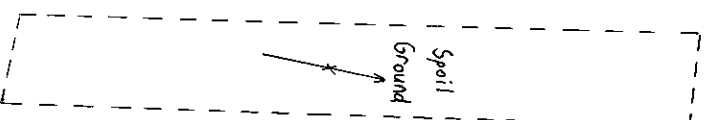


25

LEFT BELOW CENTRE



114° 32'



142

ABOVE CENTRE

22

F4

AUS 81

602/2002

663/2002

© Commonwealth of Australia 2002

32° 20'

27

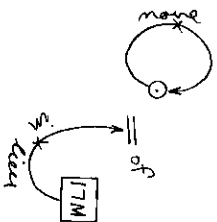
31

133° 30'

LEFT BELOW CENTRE

32

38



217/2002

© Commonwealth of Australia 2002

AUS 120

F5

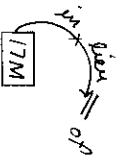
664 / 2002

42

133° 30'

123

RIGHT OF CENTRE



20,

32° 30'

98/2002

44

© Commonwealth of Australia 2002

AUS 341

F5

664 / 2002

32°

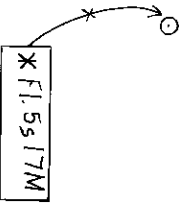
46

52

65

134°

RIGHT ABOVE CENTRE



27

504/2002

© Commonwealth of Australia 2002

F1

INT 727

AUS 4727

664 / 2002

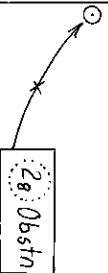
33°

27

137°40'

79

LEFT ABOVE CENTRE



106

76

399/2002

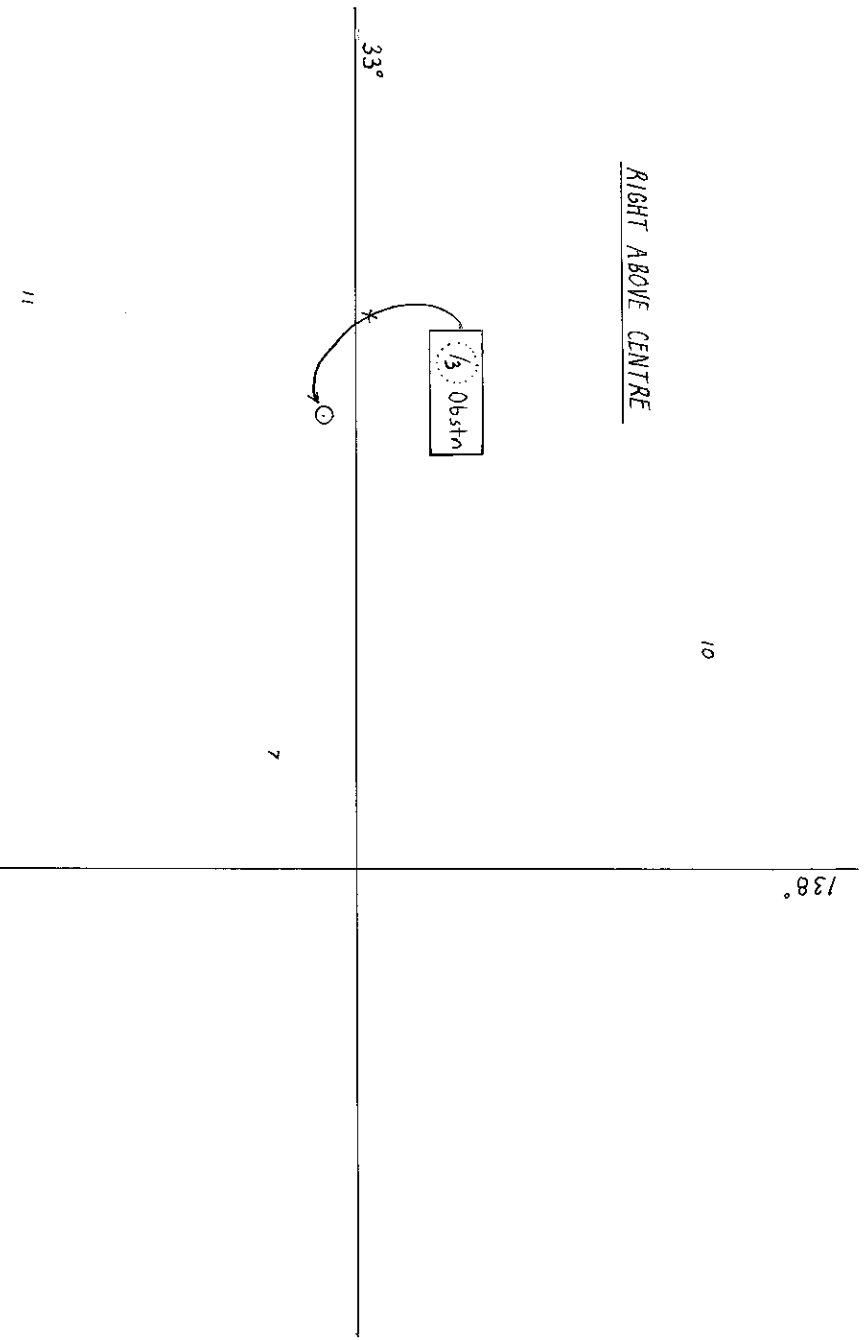
F5

665 / 2002

© Commonwealth of Australia 2002

AUS 136

RIGHT ABOVE CENTRE



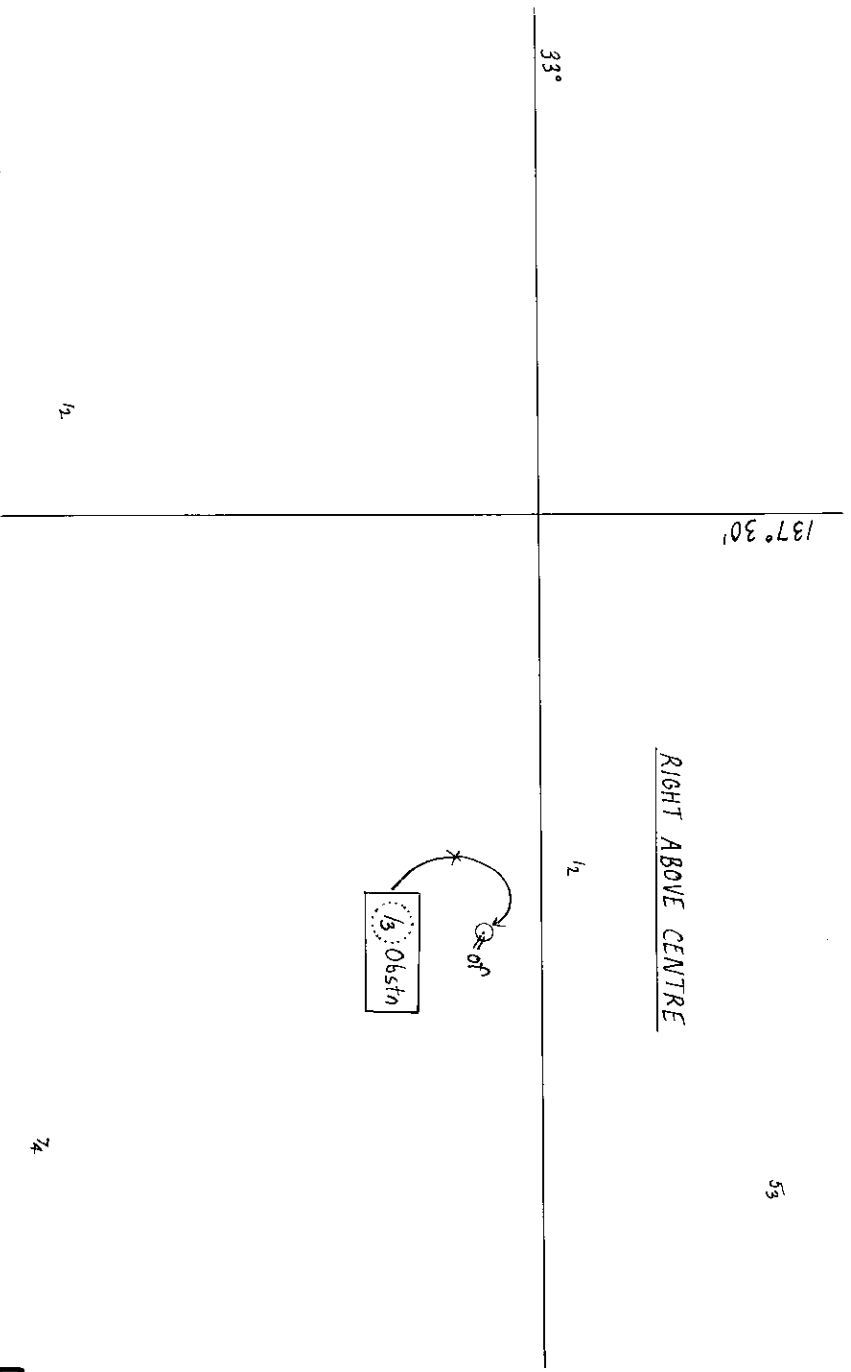
643/2002

F1

665 / 2002

© Commonwealth of Australia 2002

AUS 444



364/2002

F5

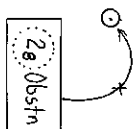
665 / 2002

© Commonwealth of Australia 2002

AUS 344

33°

RIGHT ABOVE CENTRE



09

137° 45'

174

399/2002

665 / 2002

© Commonwealth of Australia 2002

AUS 778

F5

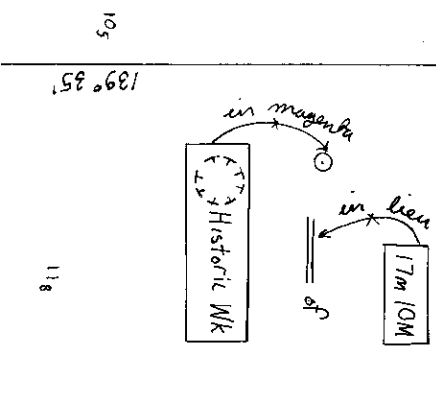
61

62

36° 55'

201

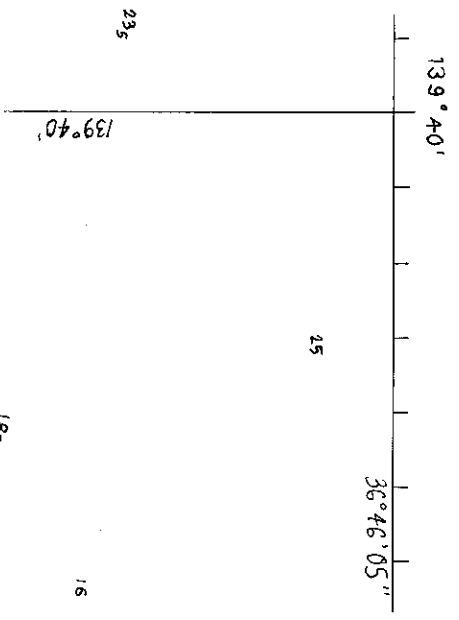
PLAN: PORT CAROLINE
TO ROBE



116

RIGHT ABOVE CENTRE

INSERT NOTE



235

25

185

16

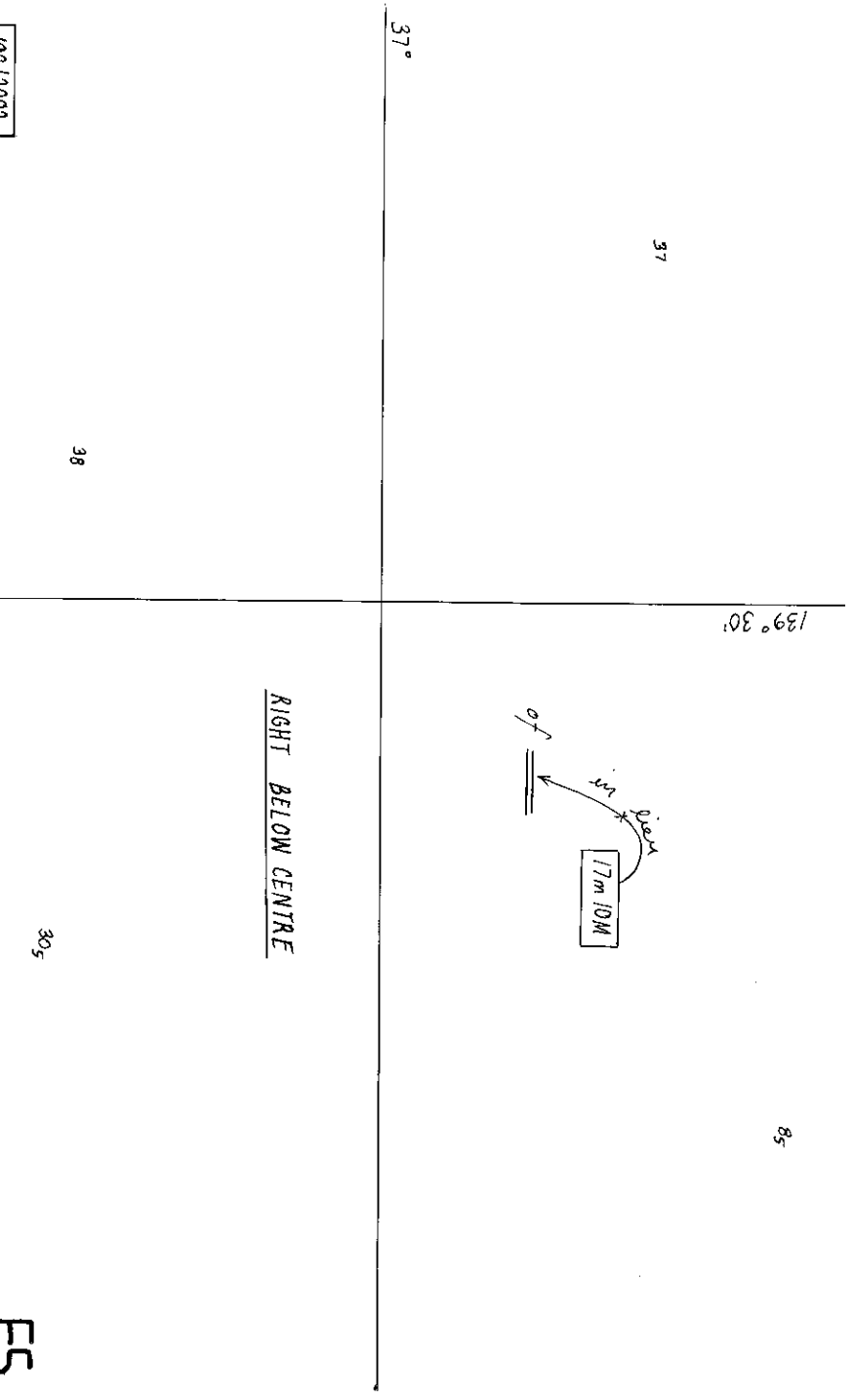
196/2002

666,667 / 2002

© Commonwealth of Australia 2002

AUS 127

F5



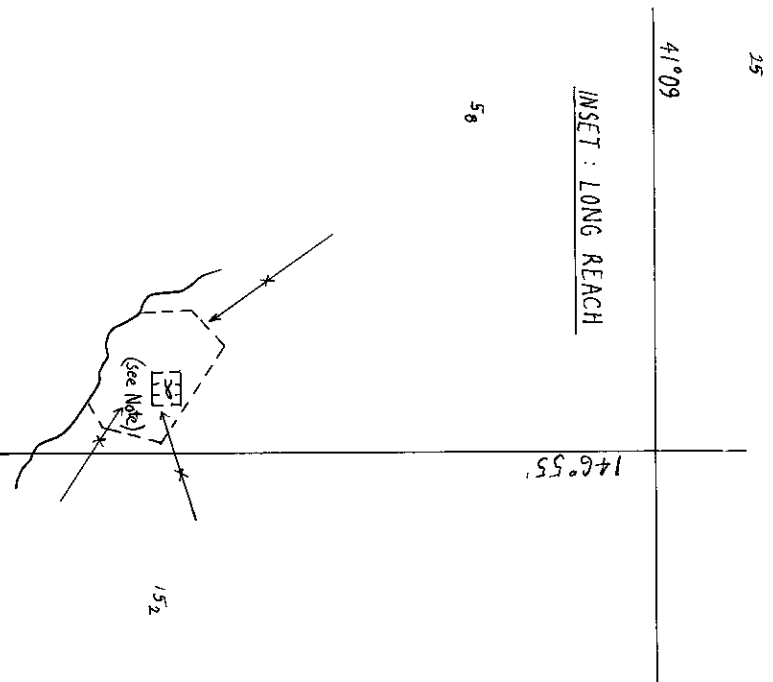
196/2002

F5

666 / 2002

© Commonwealth of Australia 2002

AUS 347



401/2002

F6

668 / 2002

© Commonwealth of Australia 2002

AUS 167

645/2002

671 / 2002

© Commonwealth of Australia 2002

AUS 143

F6

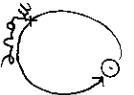
38°

125

144

LEFT ABOVE CENTRE

67



144° 50'

161

506/2002

669, 670 / 2002

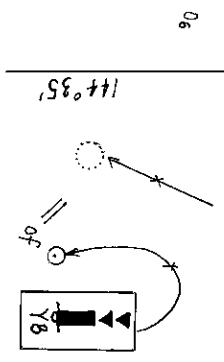
© Commonwealth of Australia 2002

AUS 157

F6

38°

38° 05'



144° 35'

06

ABOVE CENTRE

15

12

21

CENTRE

103

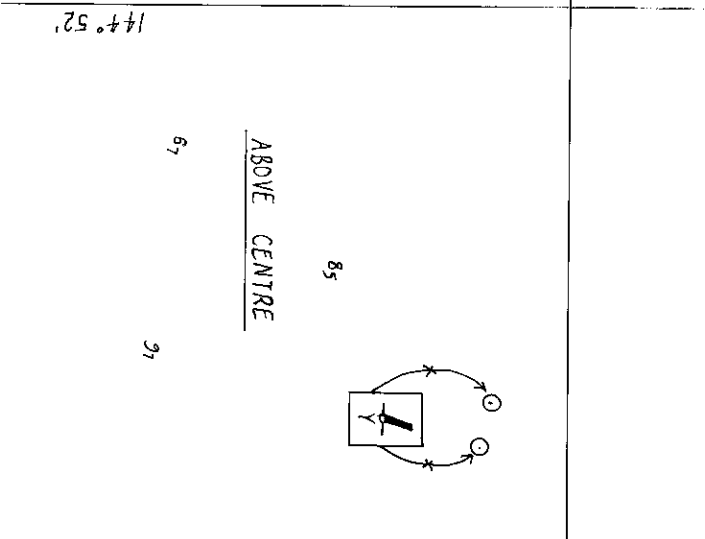
144° 35'

115

12



37°52'



607/2002


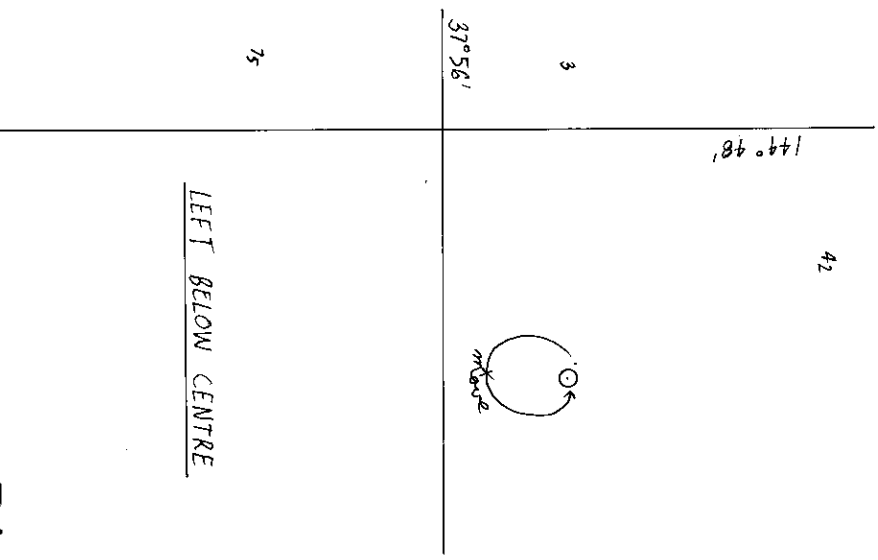
671, 672 / 2002

© Commonwealth of Australia 2002

F6
AUS 155

144°48'

42

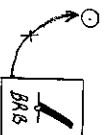


507/2002

672 / 2002

© Commonwealth of Australia 2002

F6
AUS 154



144°54'

03

16