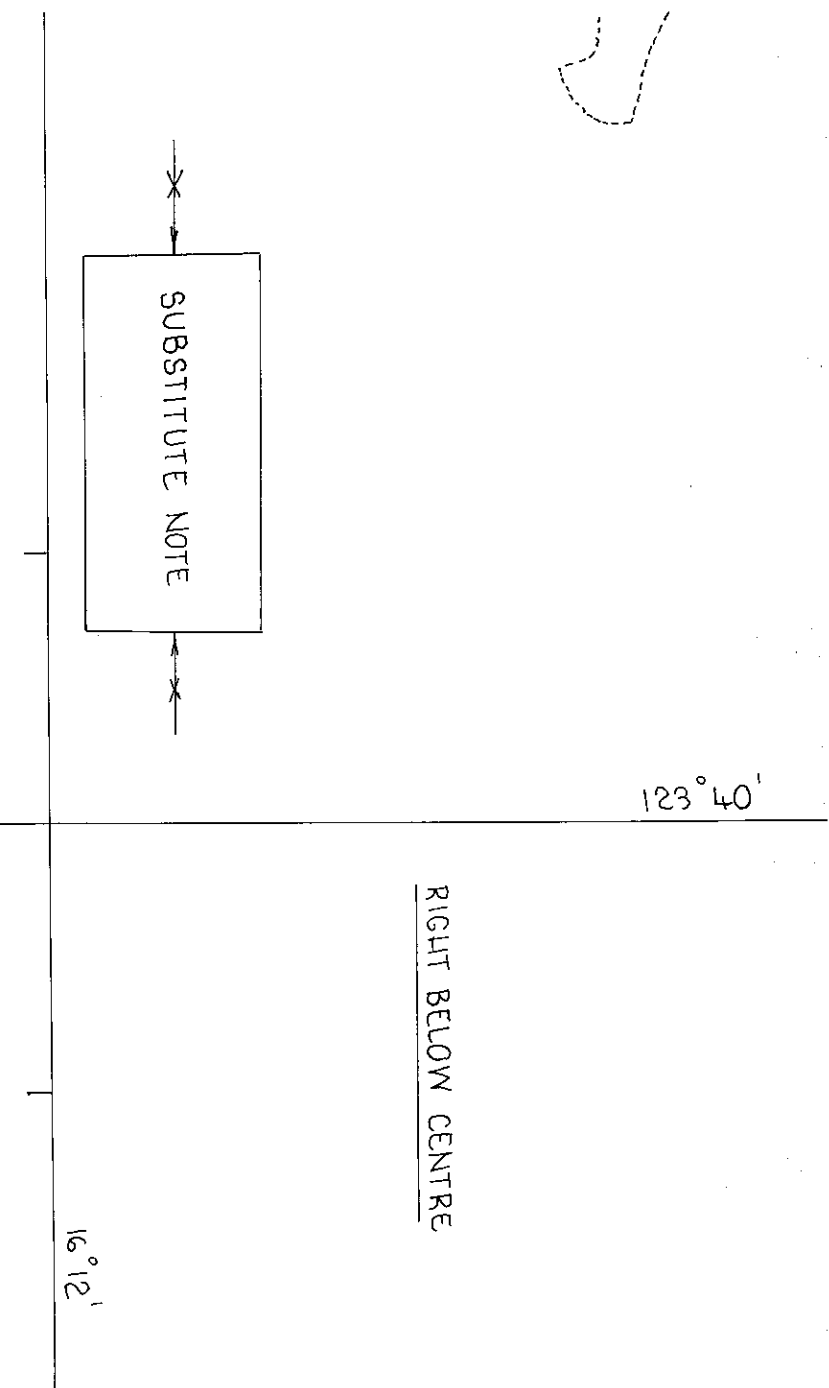


2



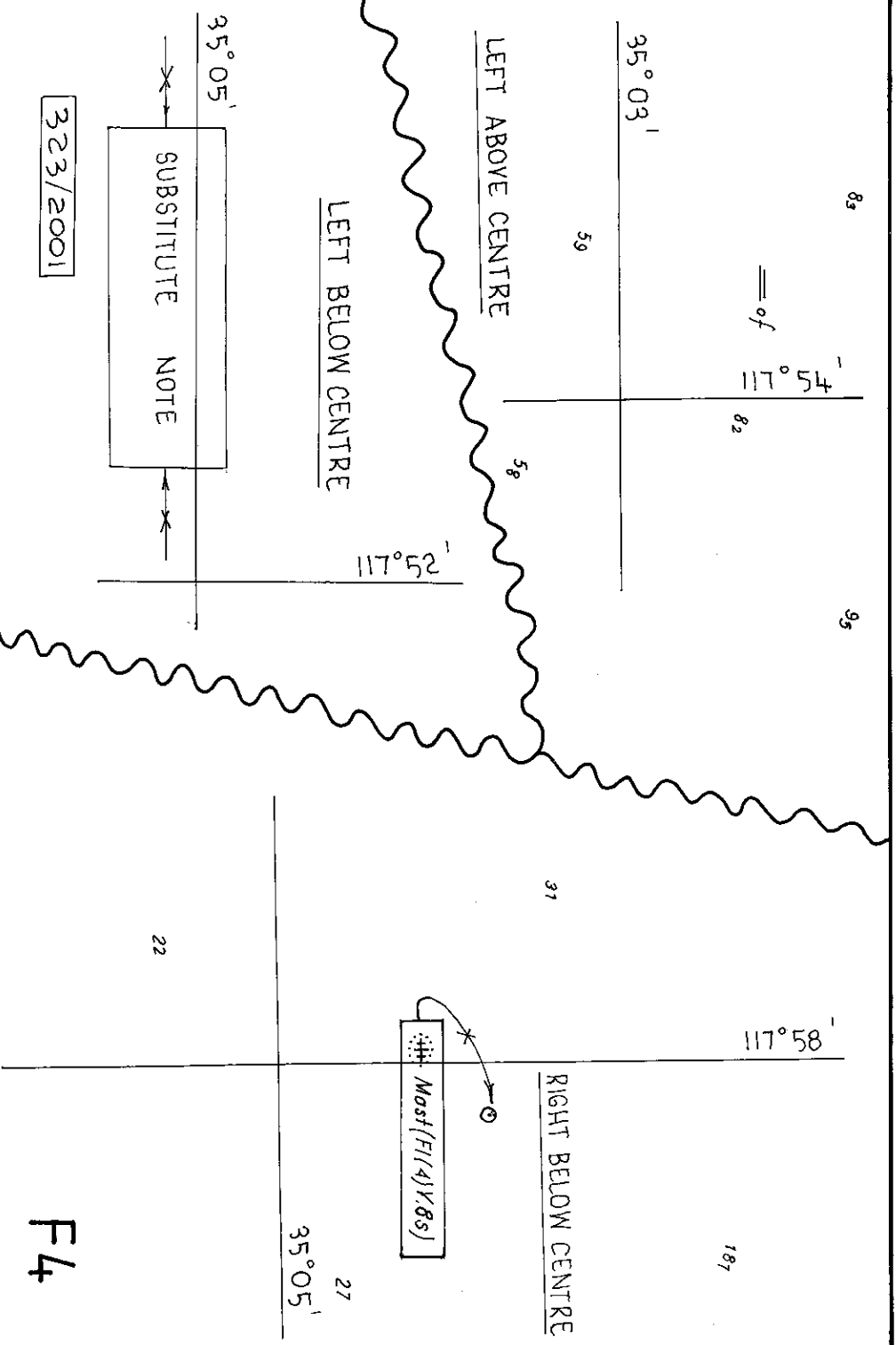
590/1995

F3

36/2002

© Commonwealth of Australia 2002

AUS 40



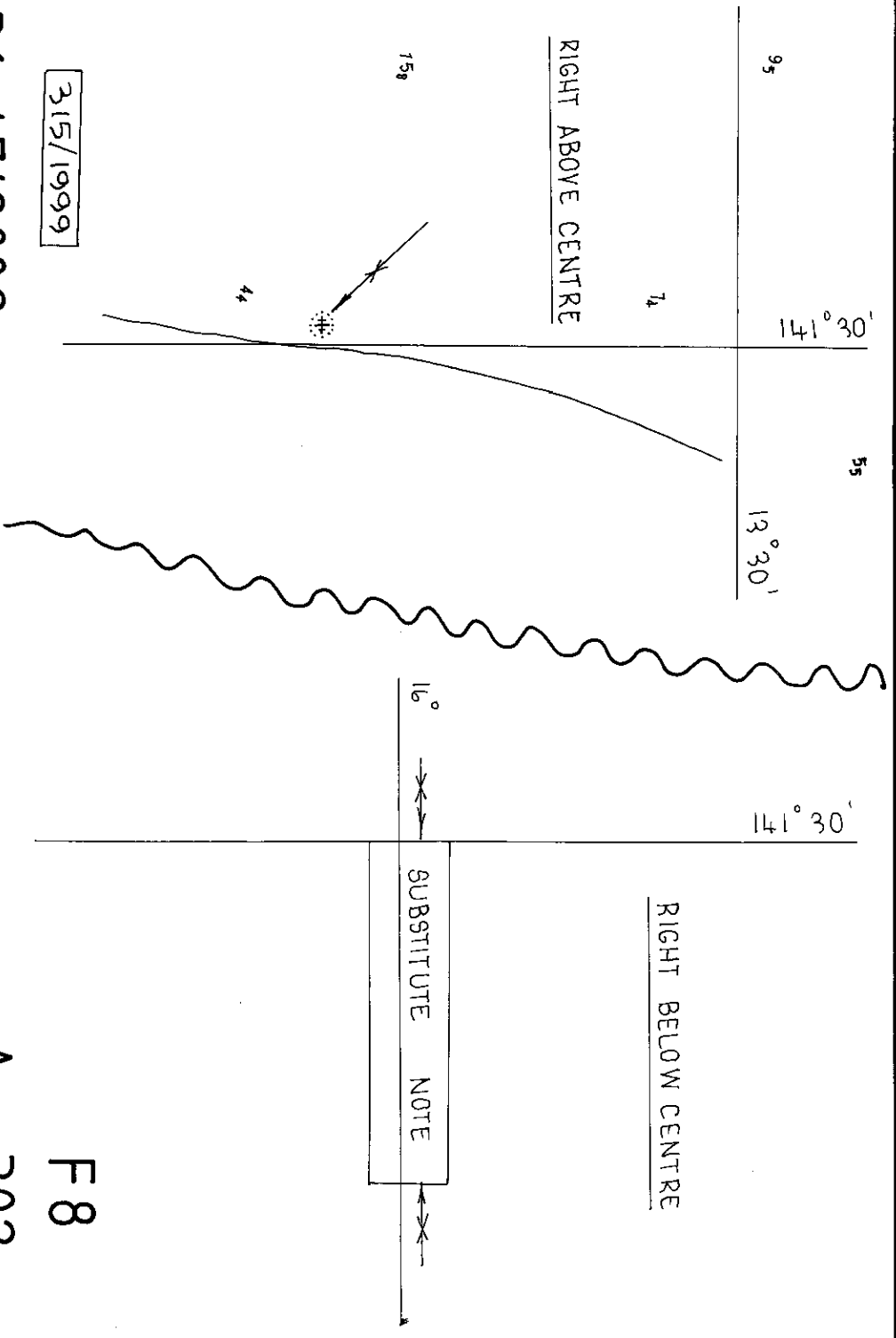
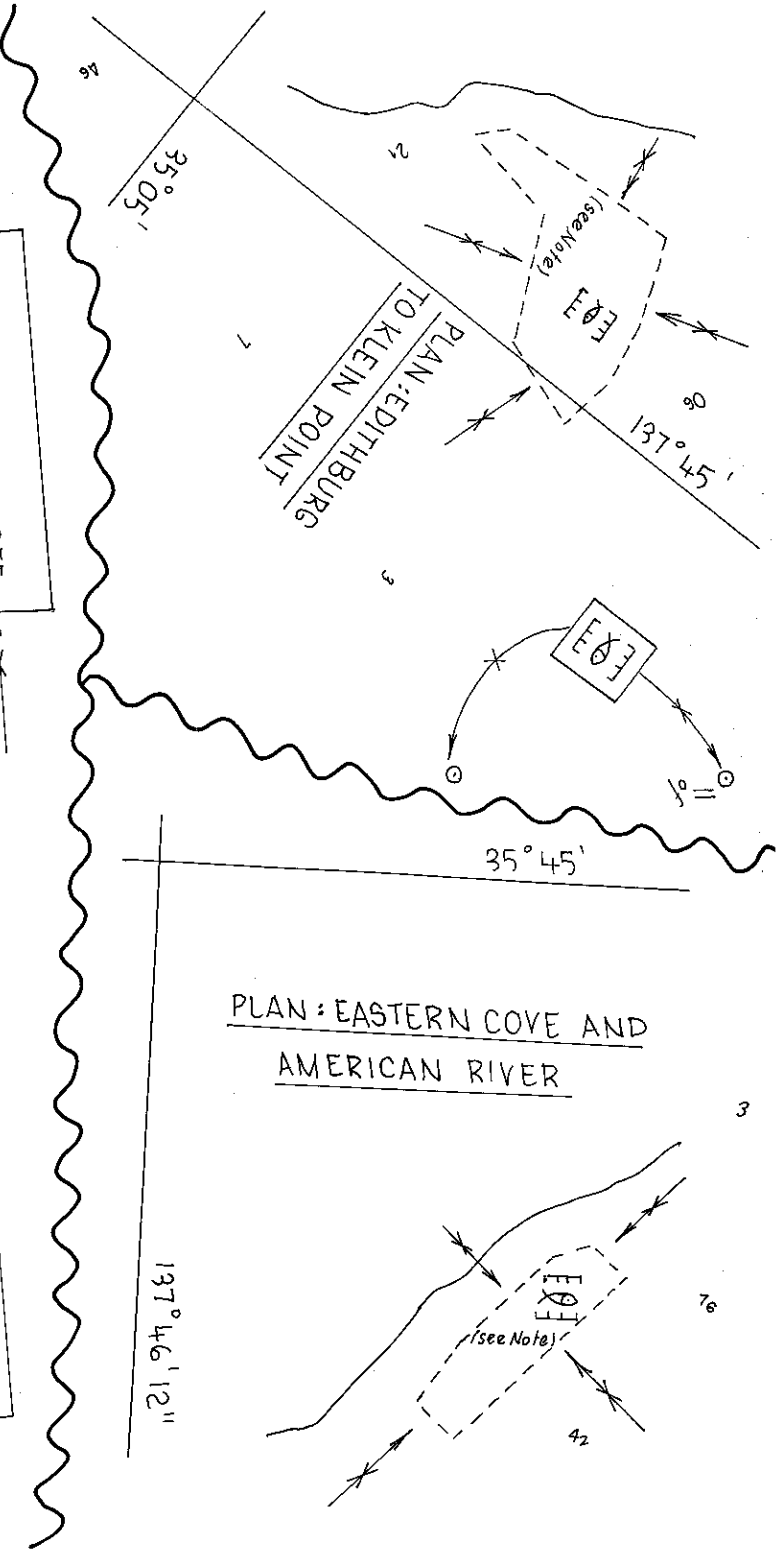
323/2001

F4

36,52,53/2002

© Commonwealth of Australia 2002

AUS 109

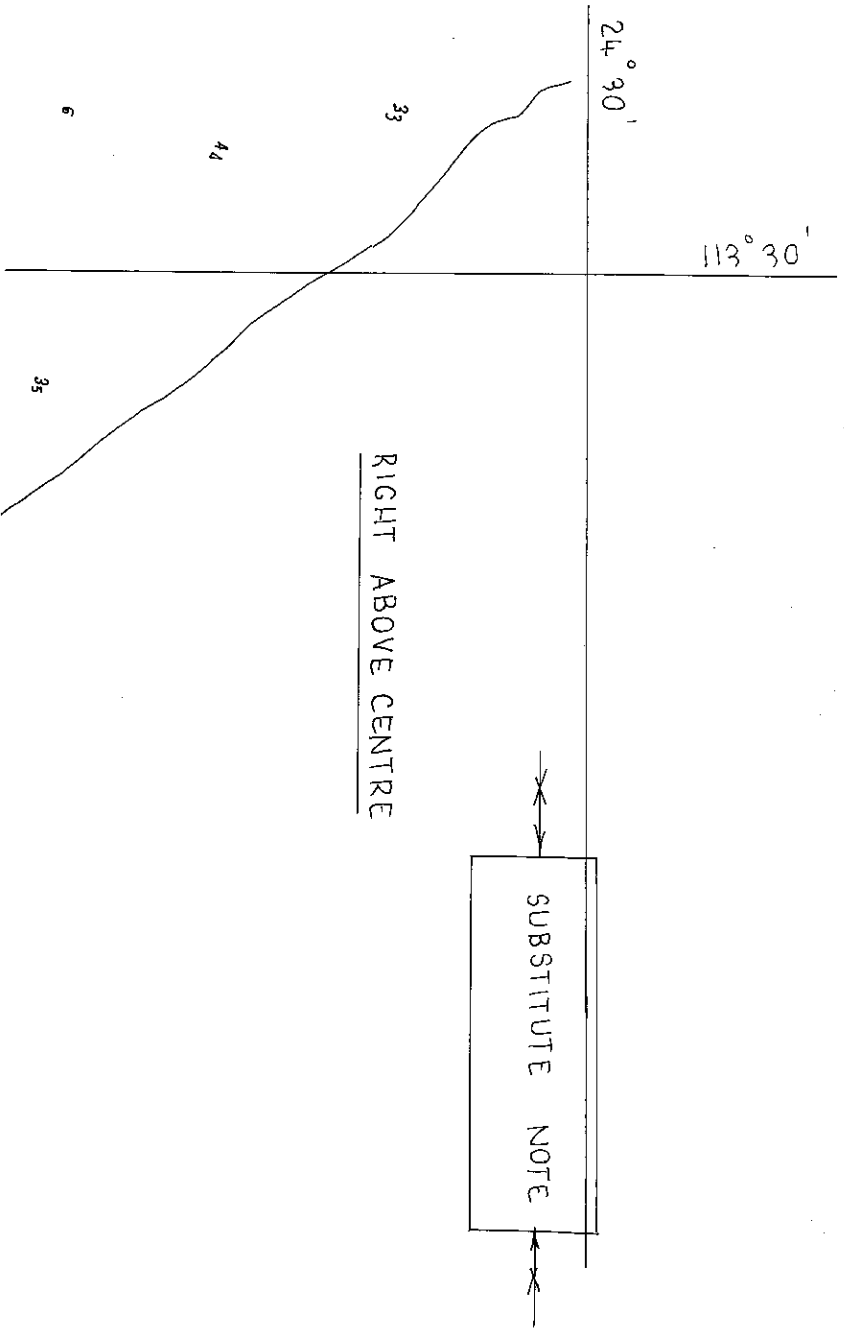


36, 47/2002

© Commonwealth of Australia 2002

AUS 302

F8



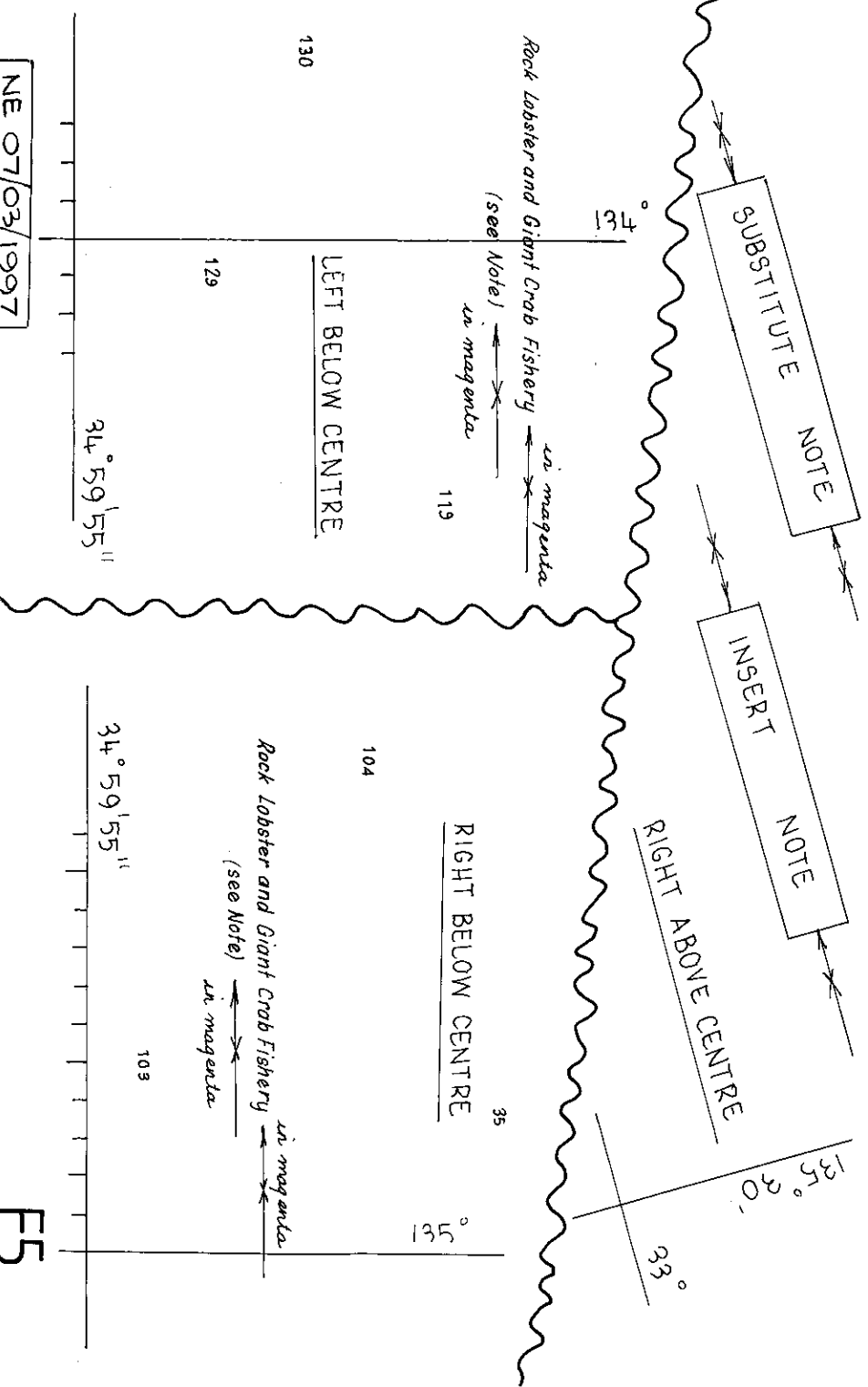
734/2000

F4

36/2002

© Commonwealth of Australia 2002

AUS 331



NE 07/03/1997

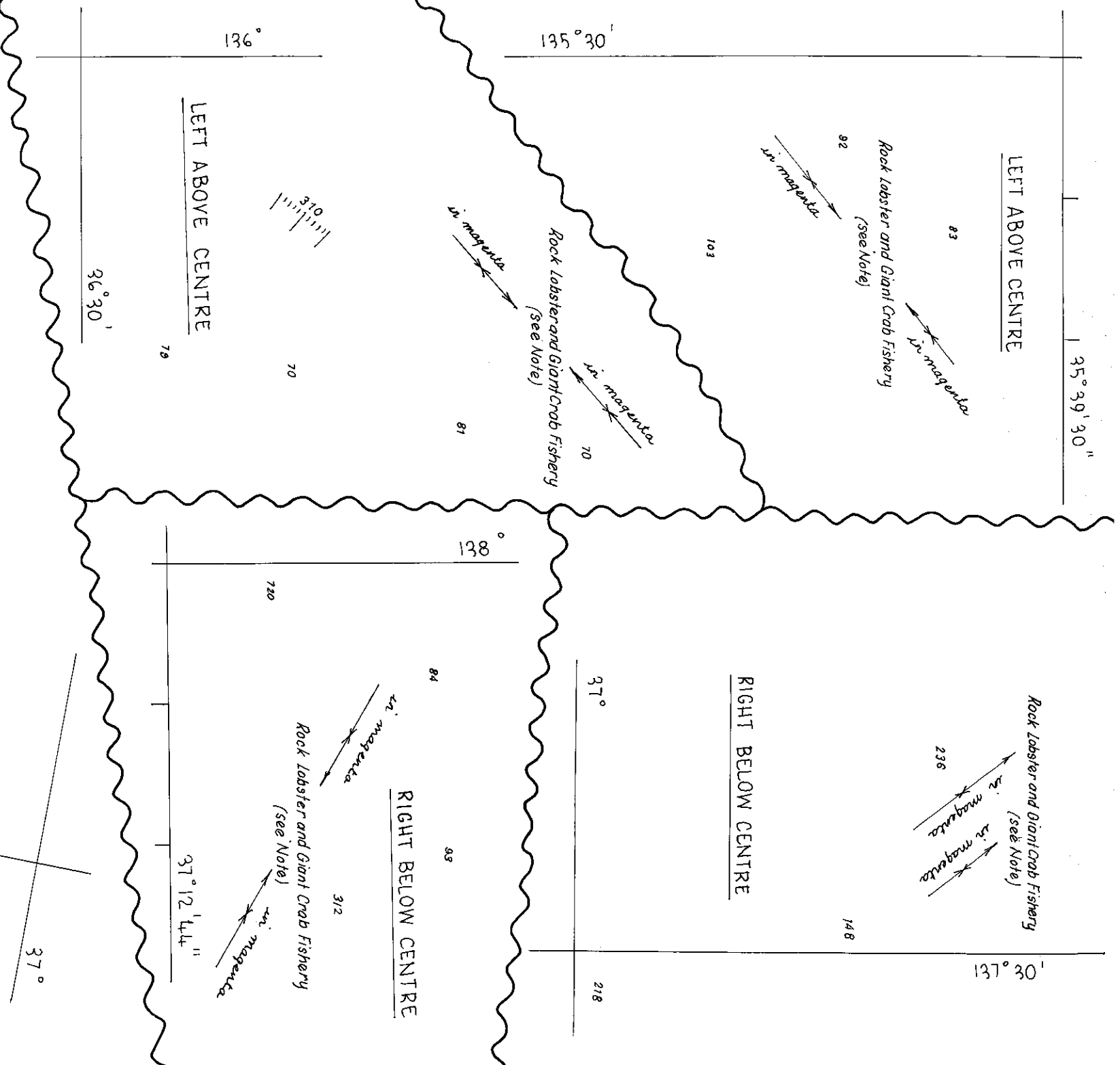
F5

36,54/2002

© Commonwealth of Australia 2002

AUS 342





SUBSTITUTE NOTE

716/2000

LEFT BELOW CENTRE

INSERT NOTE

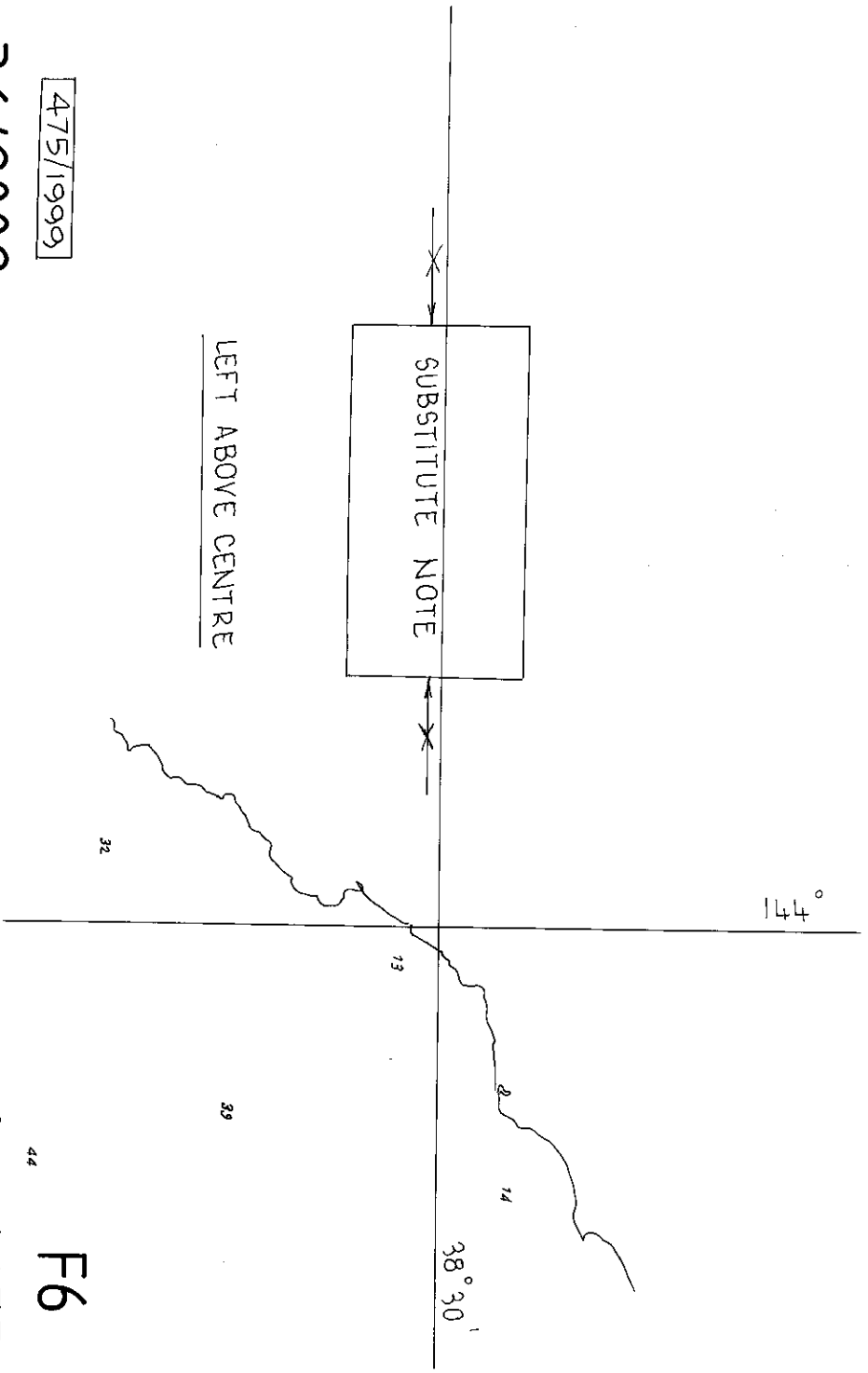
136°

F5

36,54/2002

© Commonwealth of Australia 2002

AUS 346



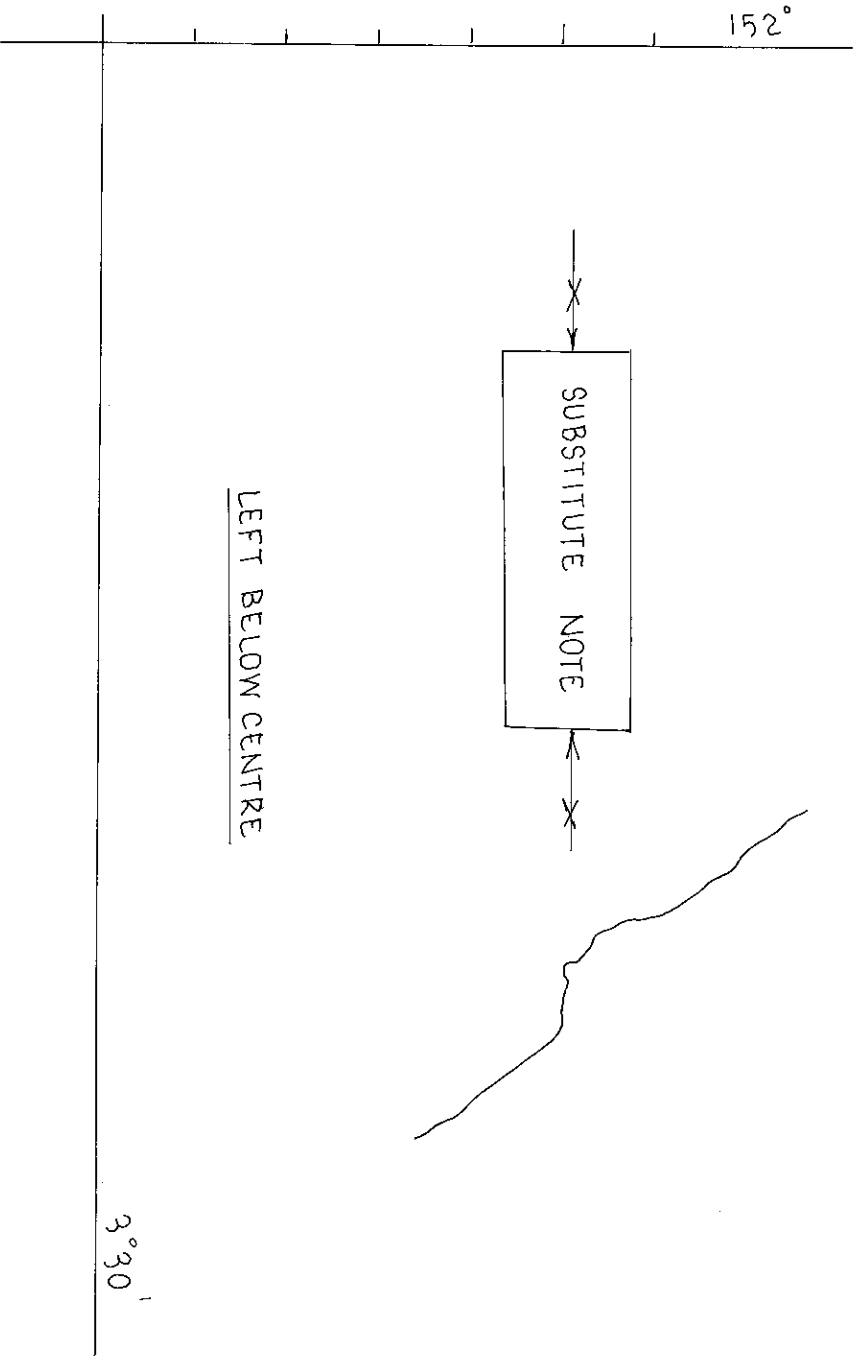
475/1999

36/2002

© Commonwealth of Australia 2002

F6

AUS 445B



179/2000


36/2002

© Commonwealth of Australia 2002

F10

AUS 539

RIGHT ABOVE CENTRE



SUBSTITUTE NOTE

148° 35'

8°

315/2000

798

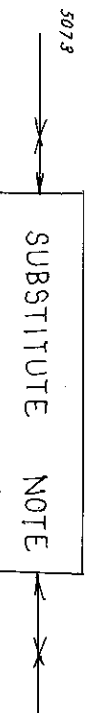
F9

36/2002

© Commonwealth of Australia 2002

AUS 572

5147



10° 20'

5002

RIGHT ABOVE CENTRE

5147

106°

760/1998

F1

36/2002

© Commonwealth of Australia 2002

AUS 608


33° 45'

SUBSTITUTE NOTE

RIGHT ABOVE CENTRE

121° 45'

396/1997



224

F4

36/2002

© Commonwealth of Australia 2002

AUS 762

33° 47' 30"

SUBSTITUTE NOTE

RIGHT ABOVE CENTRE

123° 15'

NC 04/10/1991



224

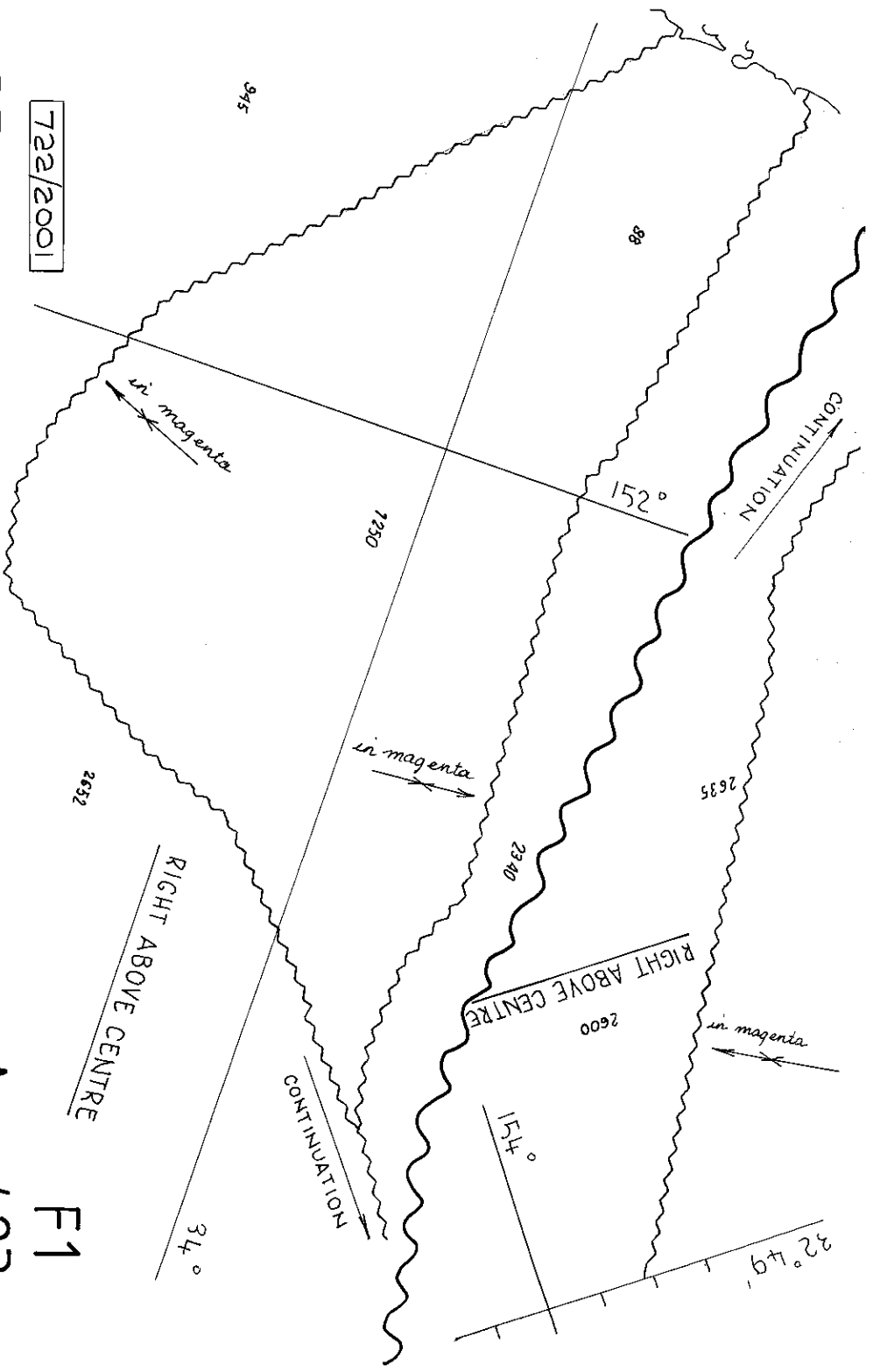
114

F4

36/2002

© Commonwealth of Australia 2002

AUS 763

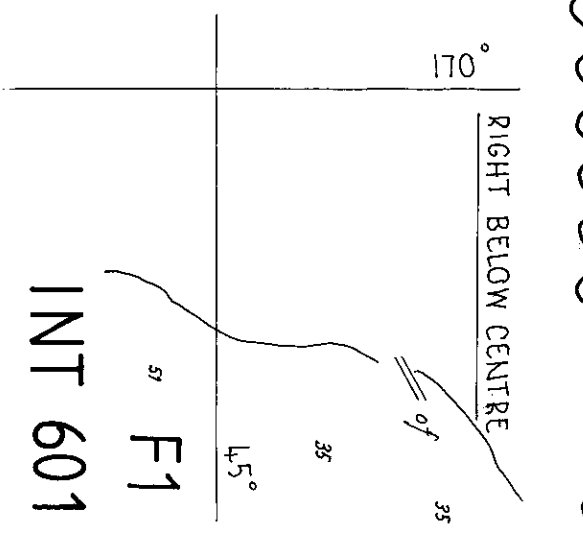
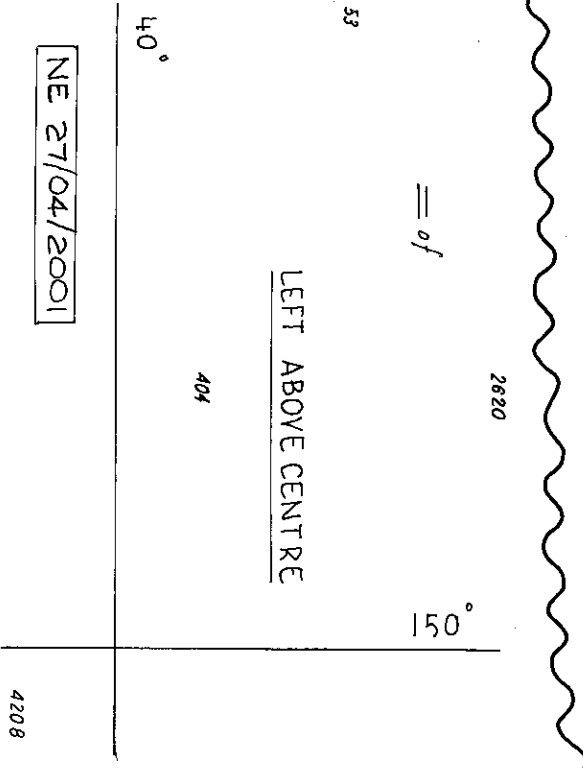
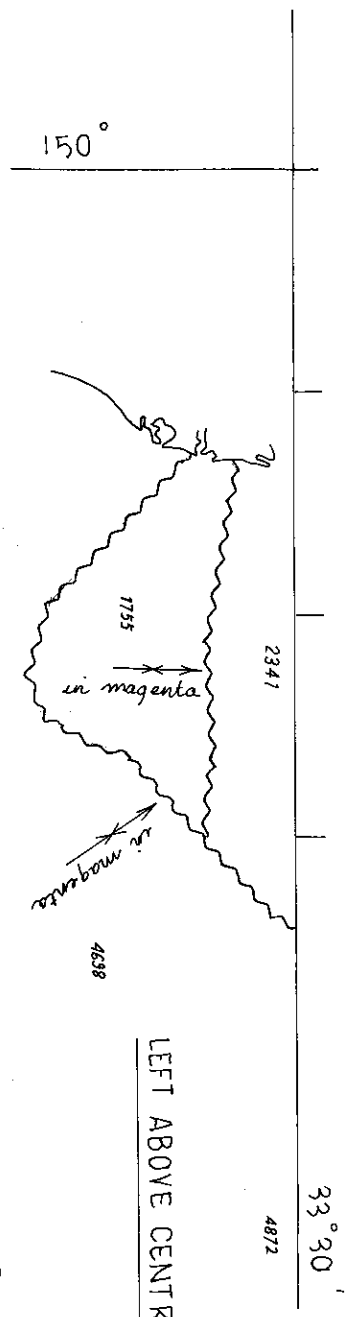


371/2002

© Commonwealth of Australia 2002

AUS 423

F1



37, 59, 60/2002

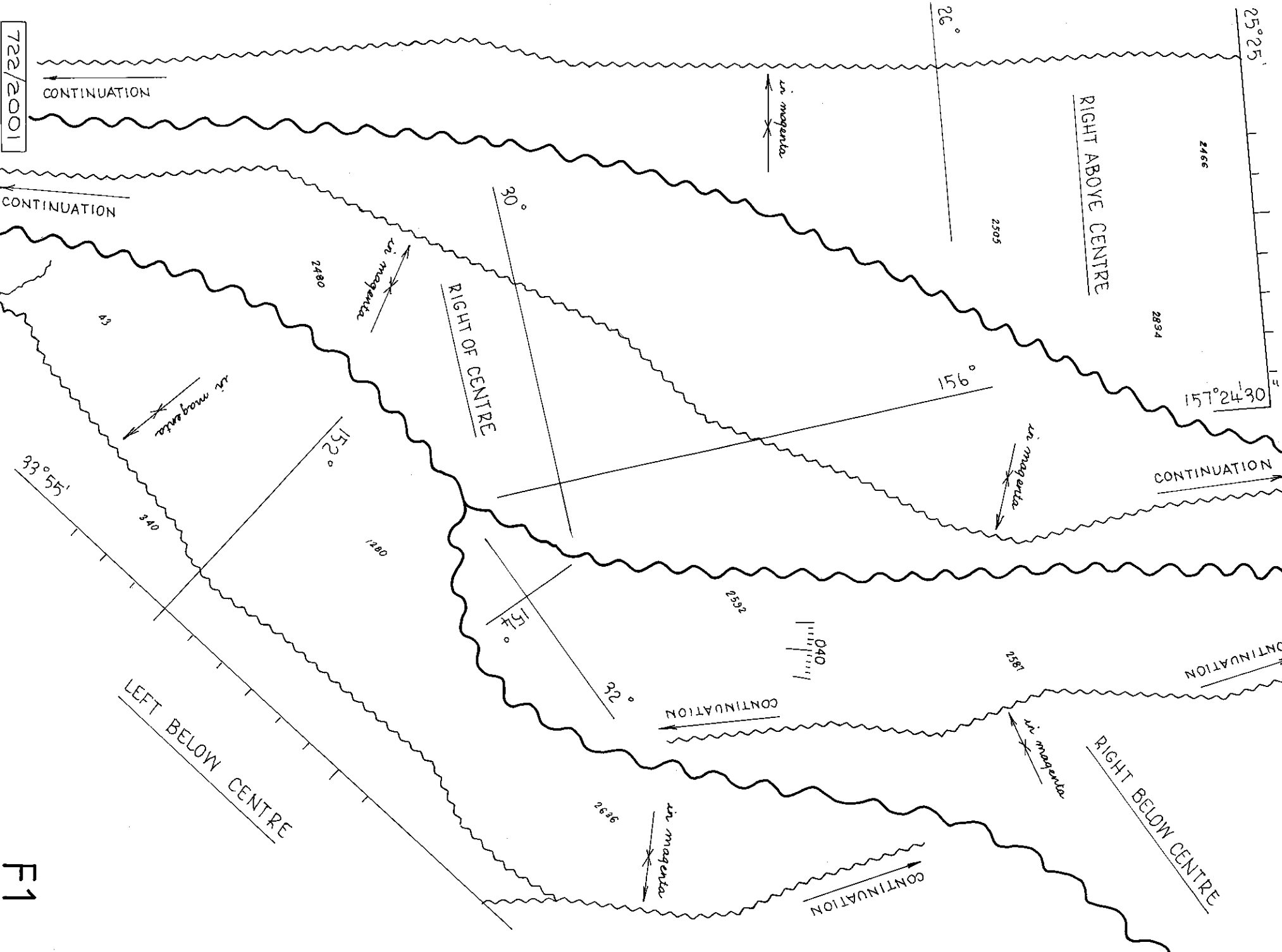
© Commonwealth of Australia 2002

AUS 4601

INT 601

F1

NE 27/04/2001



371/2002

© Commonwealth of Australia 2002

AUS 424

F1



25°

CONTINUATION

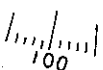
1392

LEFT OF CENTRE

2290

46

160°



3509

*rv magenta*

CONTINUATION

*rv magenta*

3853

CONTINUATION

30°

LEFT BELOW CENTRE

4618

4131

251

*rv magenta*

4120

110

*rv magenta*

*rv magenta*

155°

F1

INT 602

AUS 4602

723/2001

371/2002

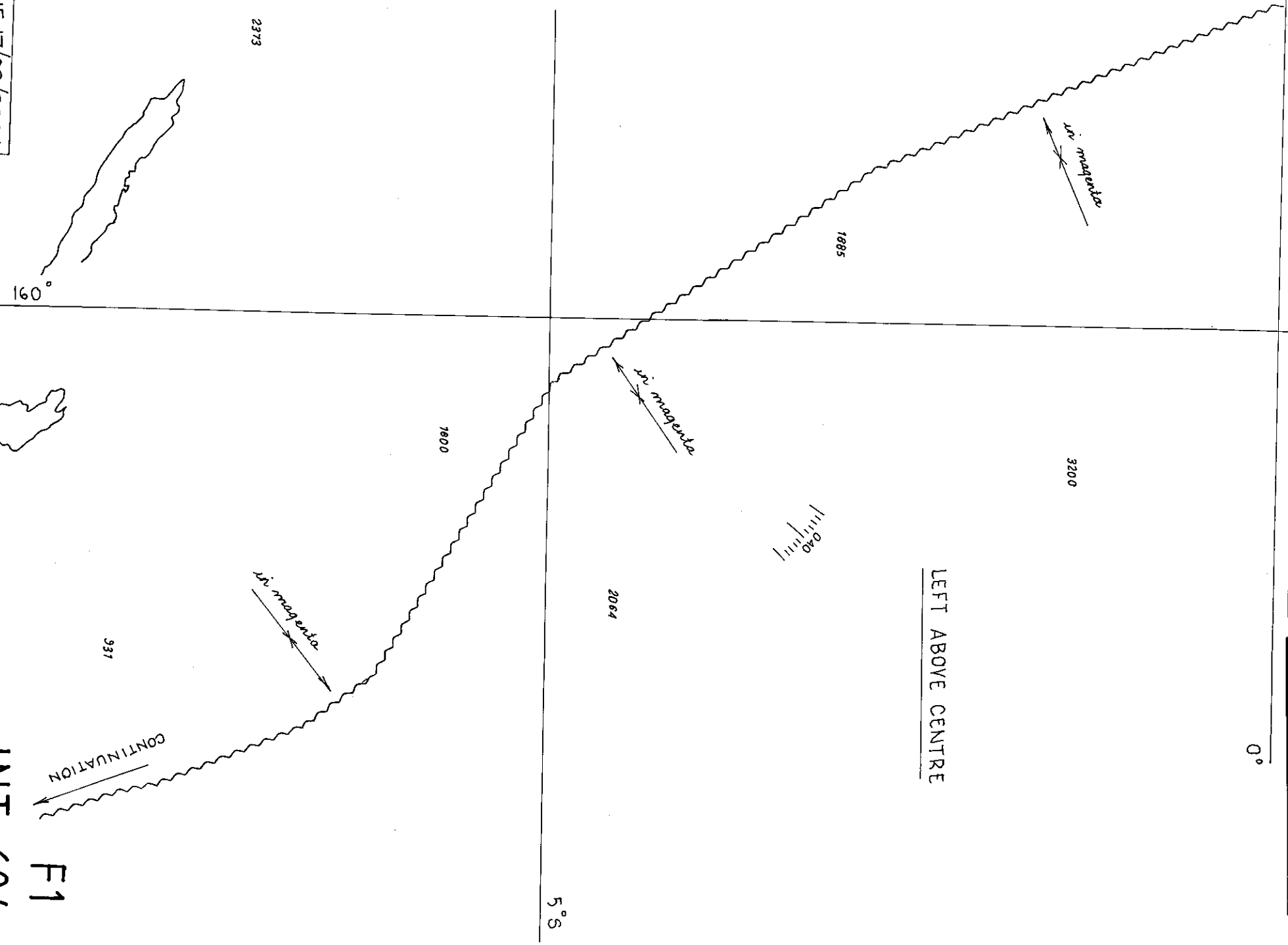
© Commonwealth of Australia 2002

0°6' N

PAGE 1 OF 2 PAGES

0°

LEFT ABOVE CENTRE



3200

1885

1600

2064

337

2373

160°

5° S

CONTINUATION

*in magnetas*

*in magnetas*

*in magnetas*

040  
040  
040

NE 17/08/2001

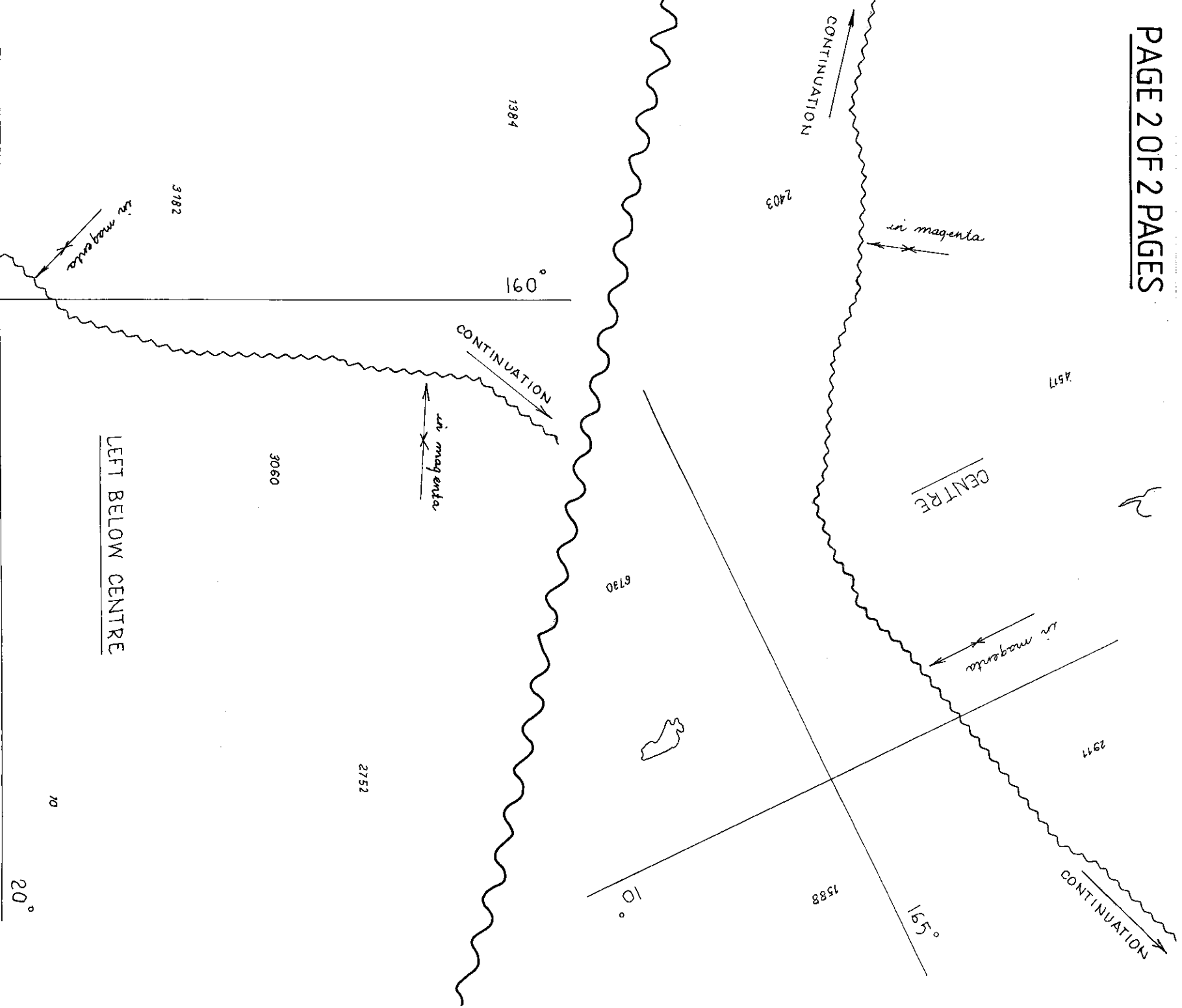
F1

INT 604

AUS 4604

371/2002

© Commonwealth of Australia 2002



371/2002

NE 17/08/2001

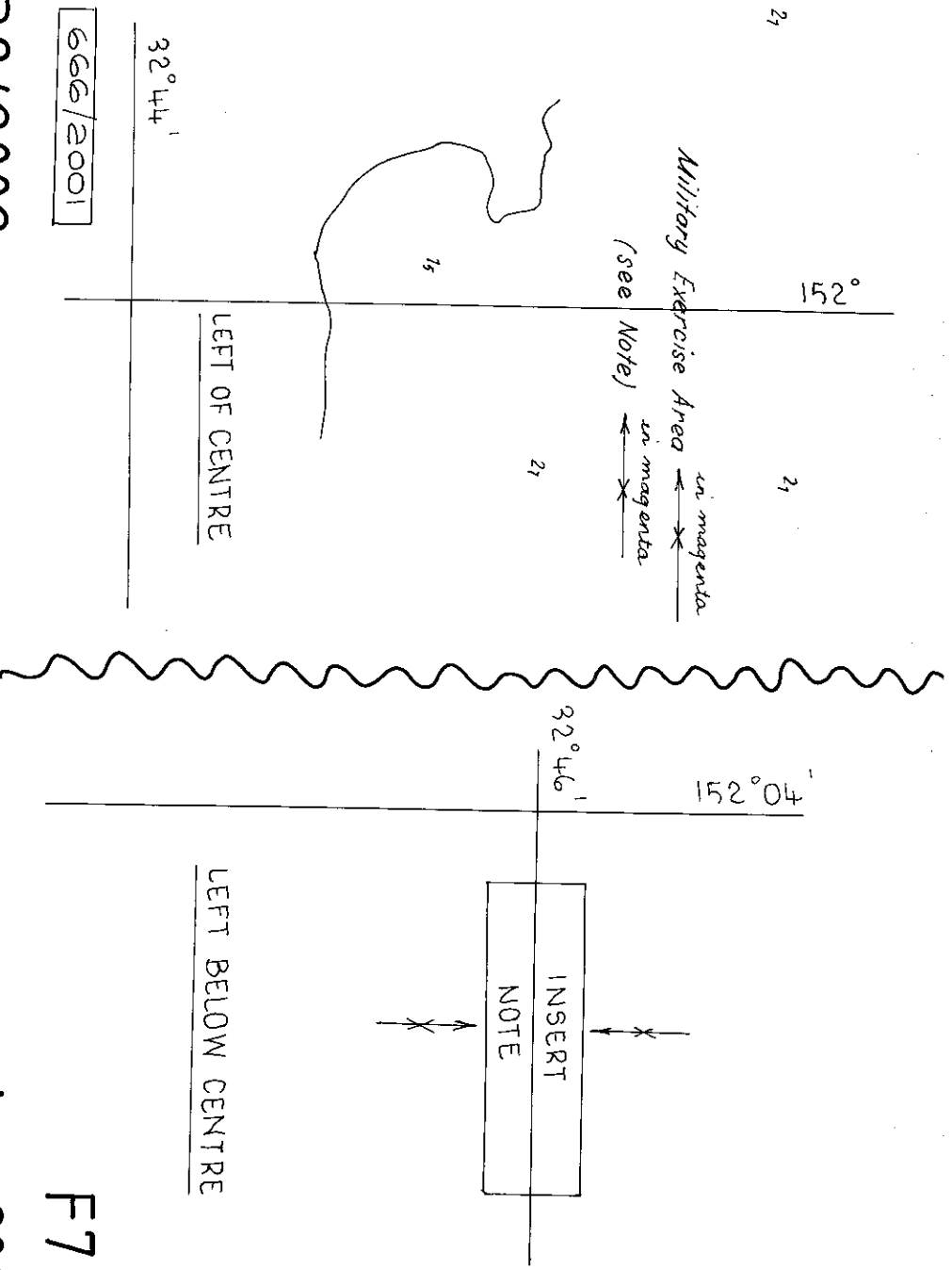
© Commonwealth of Australia 2002

21°

INT 604

AUS 4604

F1

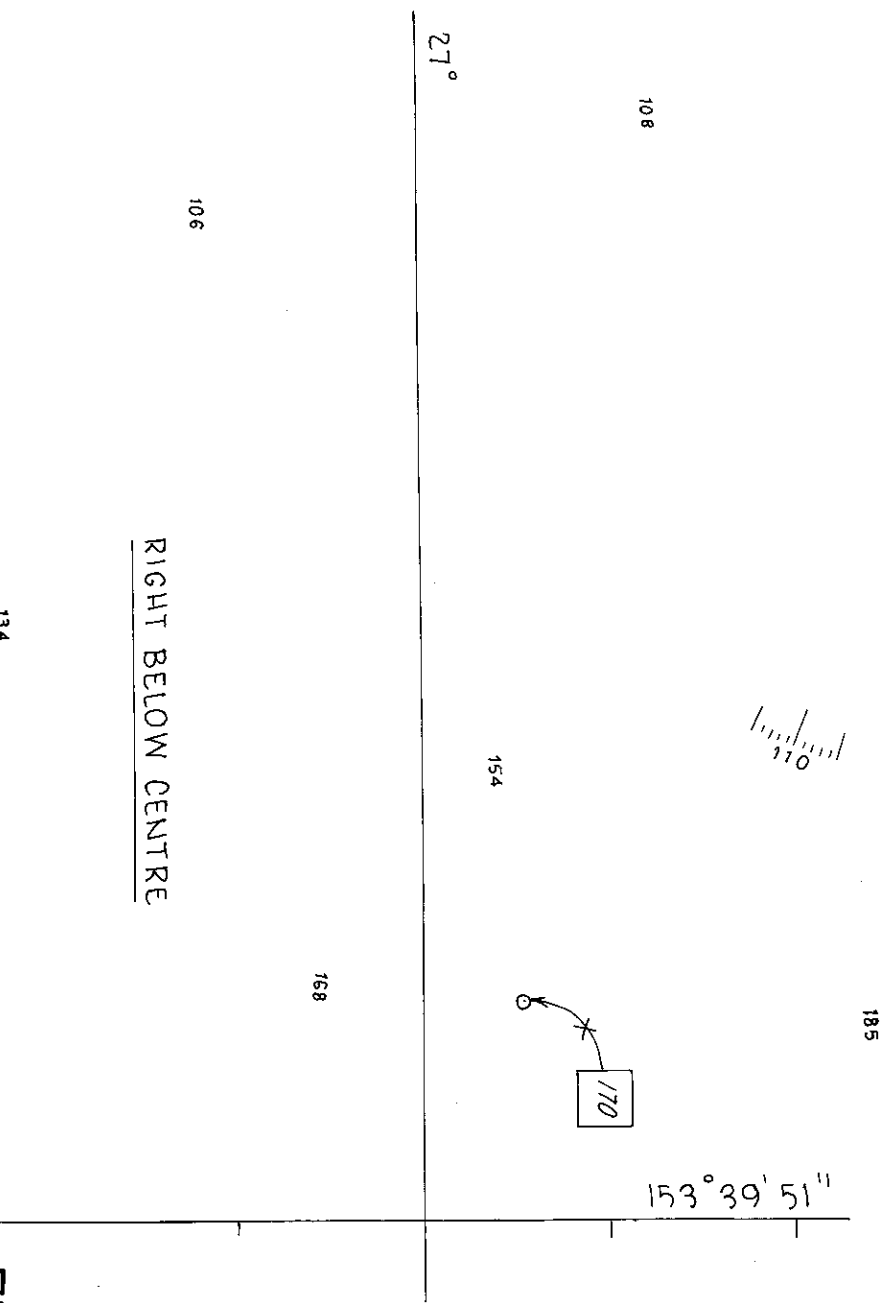


38/2002

© Commonwealth of Australia 2002

AUS 209

F7



39/2002

© Commonwealth of Australia 2002

AUS 235

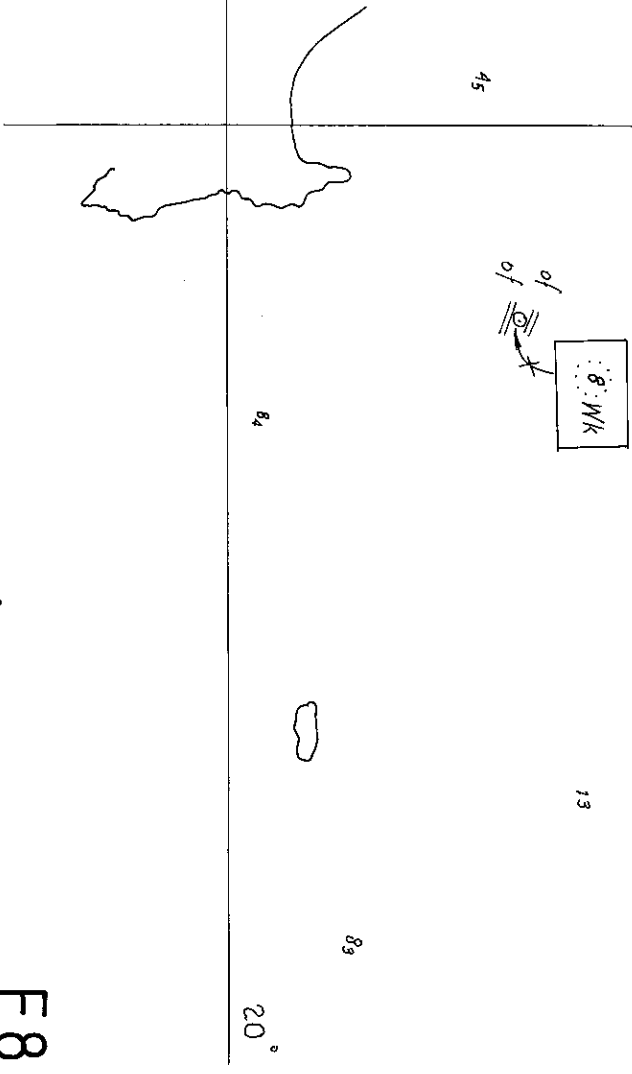
F7



62

148° 15'

LEFT BELOW CENTRE



522/2001

40/2002

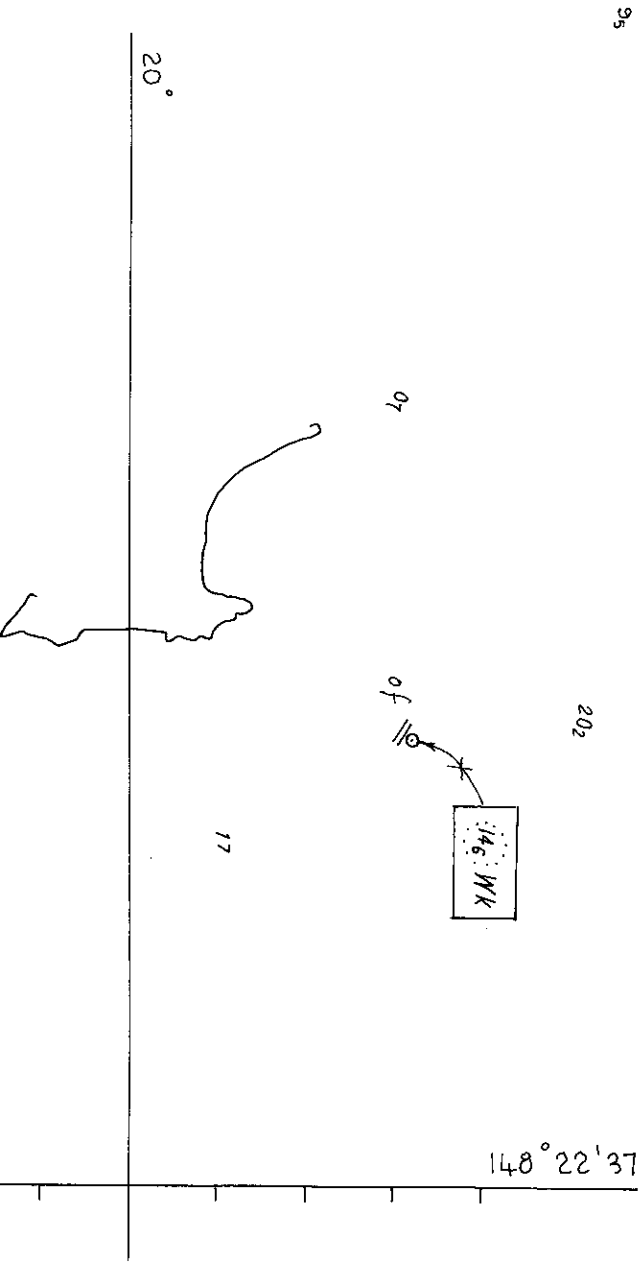
© Commonwealth of Australia 2002

AUS 825

F8

126

RIGHT BELOW CENTRE



148° 22' 37"

20°

20°

522/2001

40/2002

© Commonwealth of Australia 2002

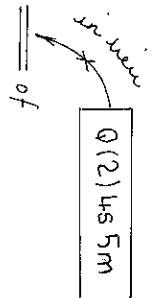
AUS 826

F8

146° 36' 16"

48

LEFT OF CENTRE



55

0 (2) 4s 5m

46

19° 10'

19

567/2001

421/2002

© Commonwealth of Australia 2002

F8

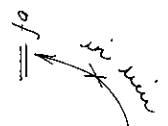
AUS 256

19° 15'

14

43

0 (2) 4s



4

146° 45'



4

22

LEFT BELOW CENTRE

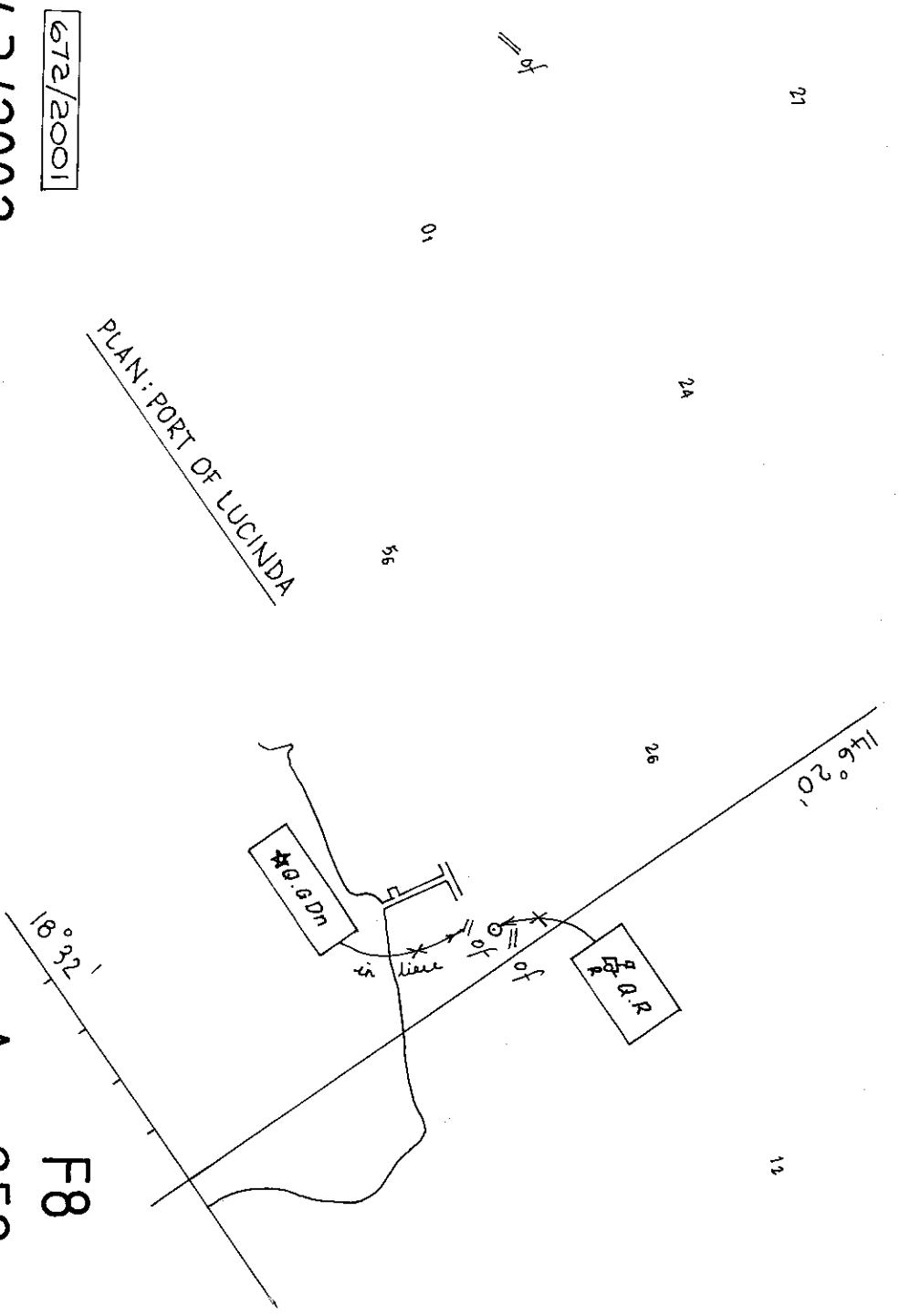
626/2001

421/2002

© Commonwealth of Australia 2002

F8

AUS 827



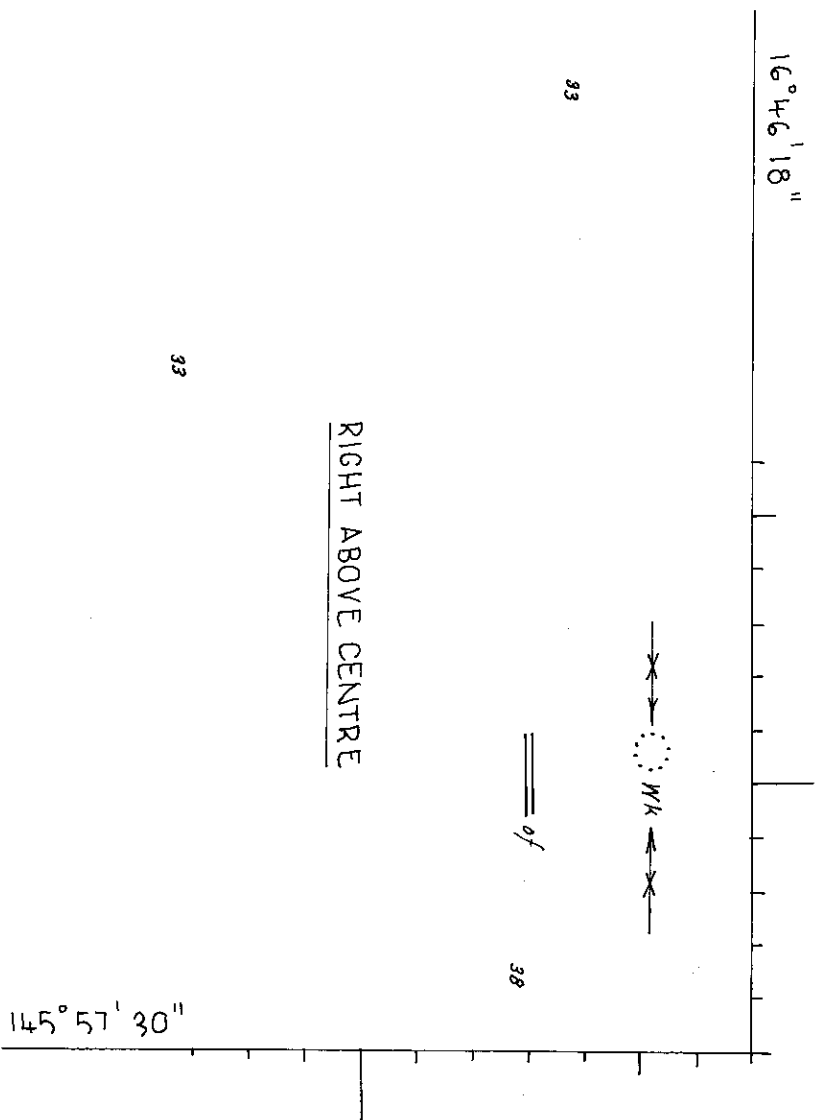
672/2001

43/2002

© Commonwealth of Australia 2002

AUS 259

F8



303

NC 31/08/2001

35

F8

44/2002

© Commonwealth of Australia 2002

AUS 262

9

15

42

146°

23

17

of  
in line



4

19

BELOW CENTRE

17°

11

701/2001

F8

44/2002

© Commonwealth of Australia 2002

AUS 373

19

35

146°

149

16°45'

17

31

of  
in line

LEFT ABOVE CENTRE

125

35

49

32



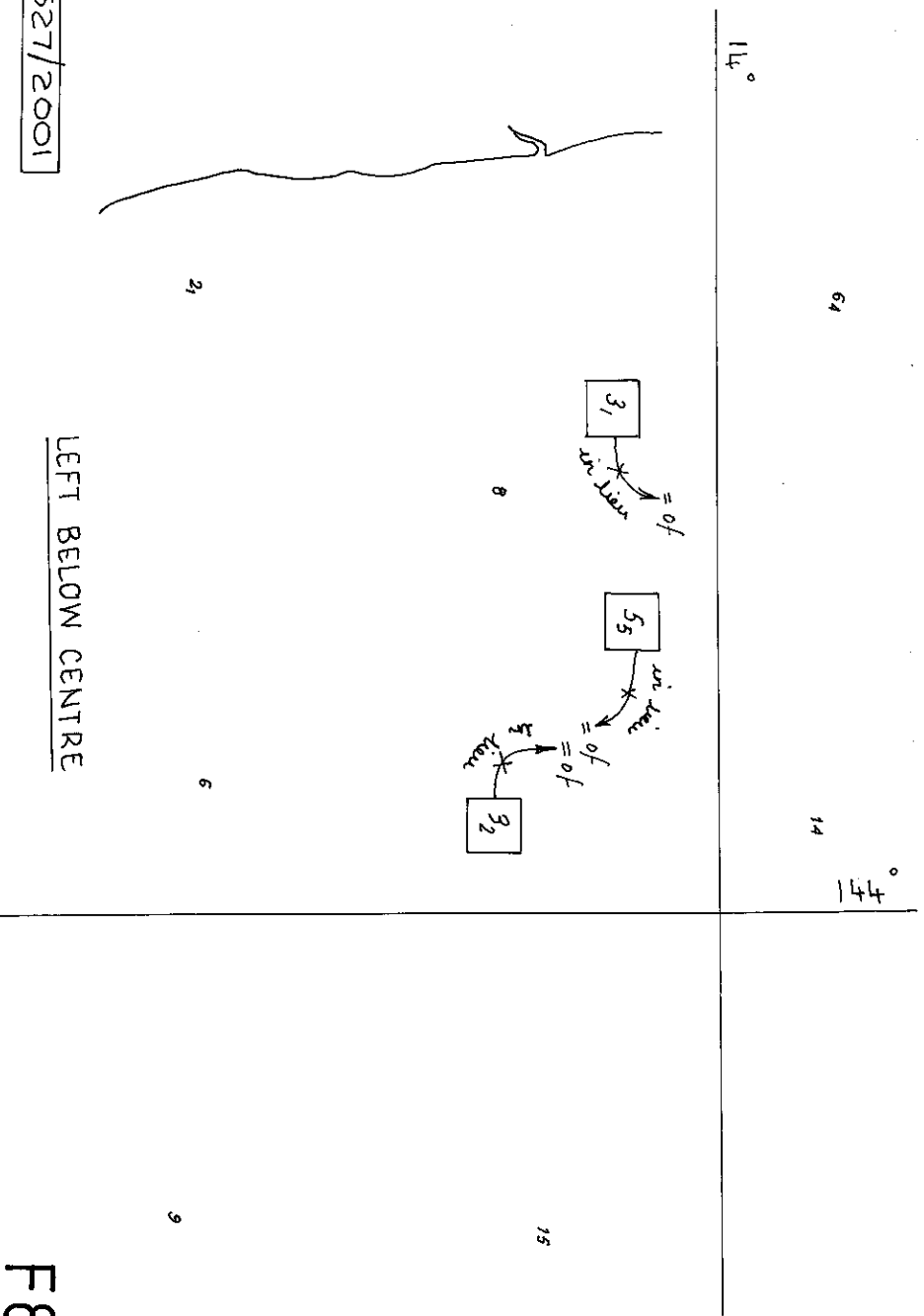
F8

720/2001

44/2002

© Commonwealth of Australia 2002

AUS 830



527/2001

LEFT BELOW CENTRE

45/2002

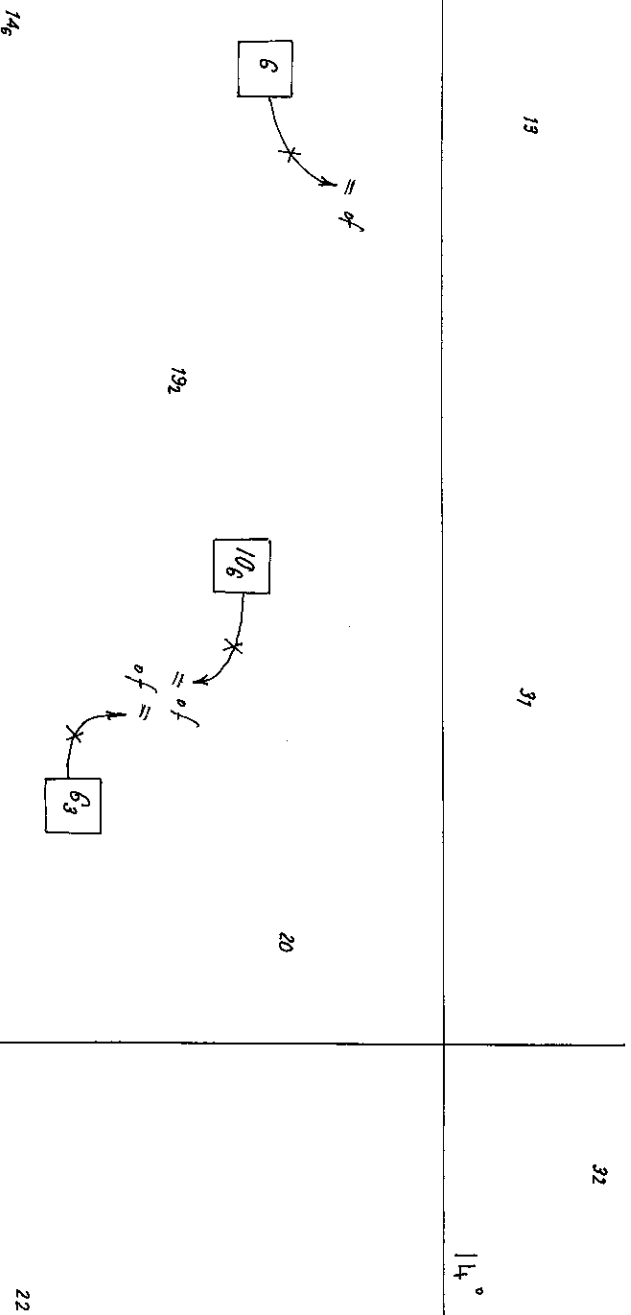
© Commonwealth of Australia 2002

F8

AUS 374

527/2001

LEFT OF CENTRE



45/2002

© Commonwealth of Australia 2002

F8

AUS 833

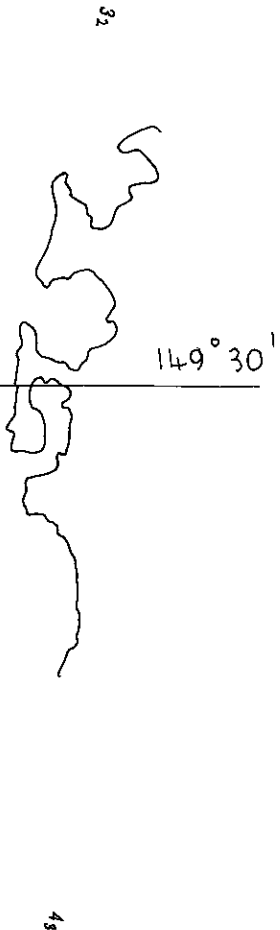
543/2001

461/2002

© Commonwealth of Australia 2002

AUS 380

F9



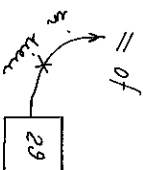
304

22

51 10° 30'

RIGHT BELOW CENTRE

538




178

LEFT ABOVE CENTRE

134° 10'

178

11° 50'



86

144

114

629/2001

481/2002

© Commonwealth of Australia 2002

AUS 17

F2

91

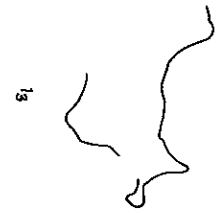
13

134°

18

LEFT BELOW CENTRE

12



13

11



Out of

8



12°

31

33

F2

628/2001

48/2002

© Commonwealth of Australia 2002

AUS 442

124° 30'

27

25



of



49

15°

25

231

RIGHT BELOW CENTRE

31

265

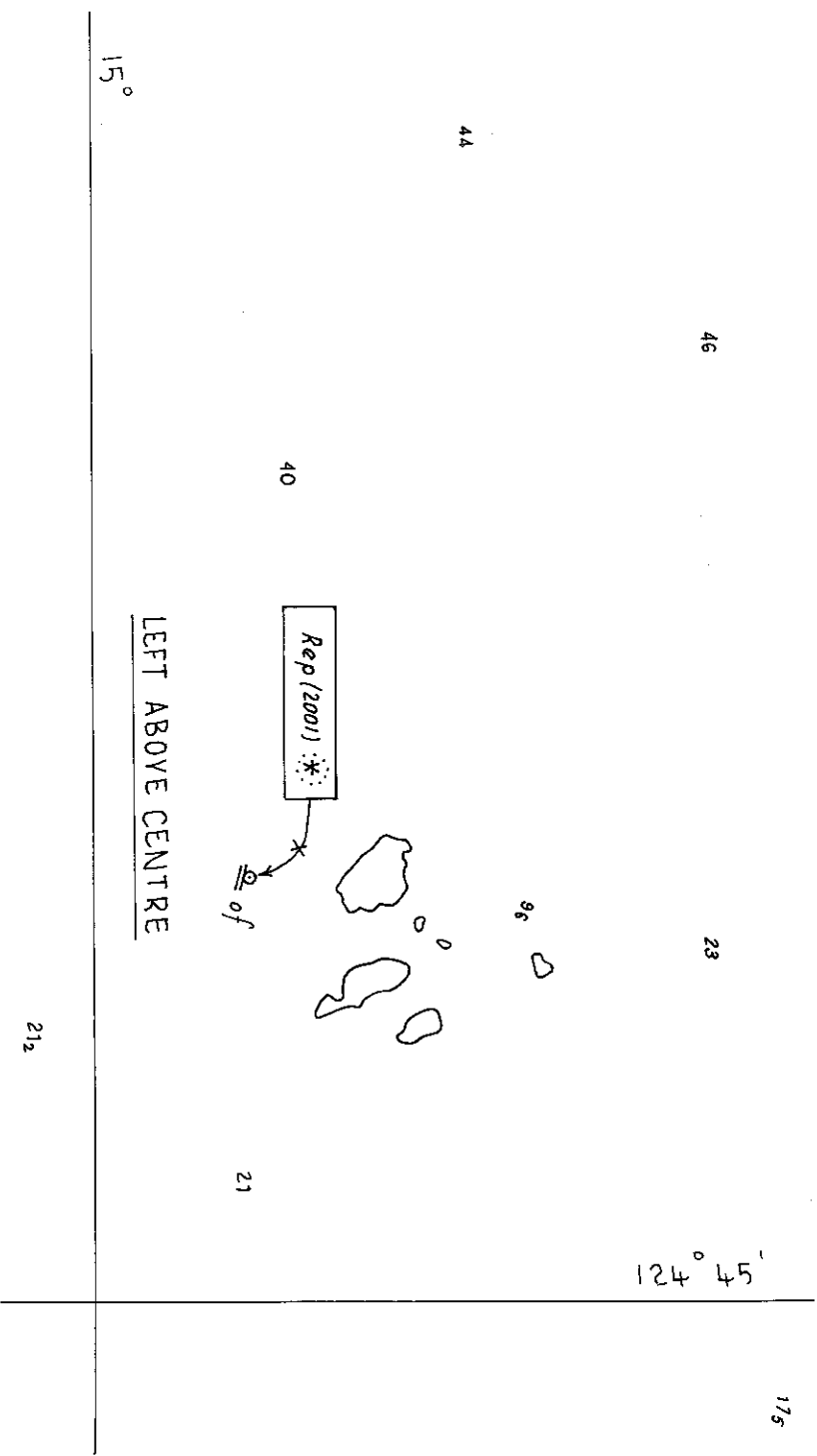
548/2001

F3

49/2002

© Commonwealth of Australia 2002

AUS 320



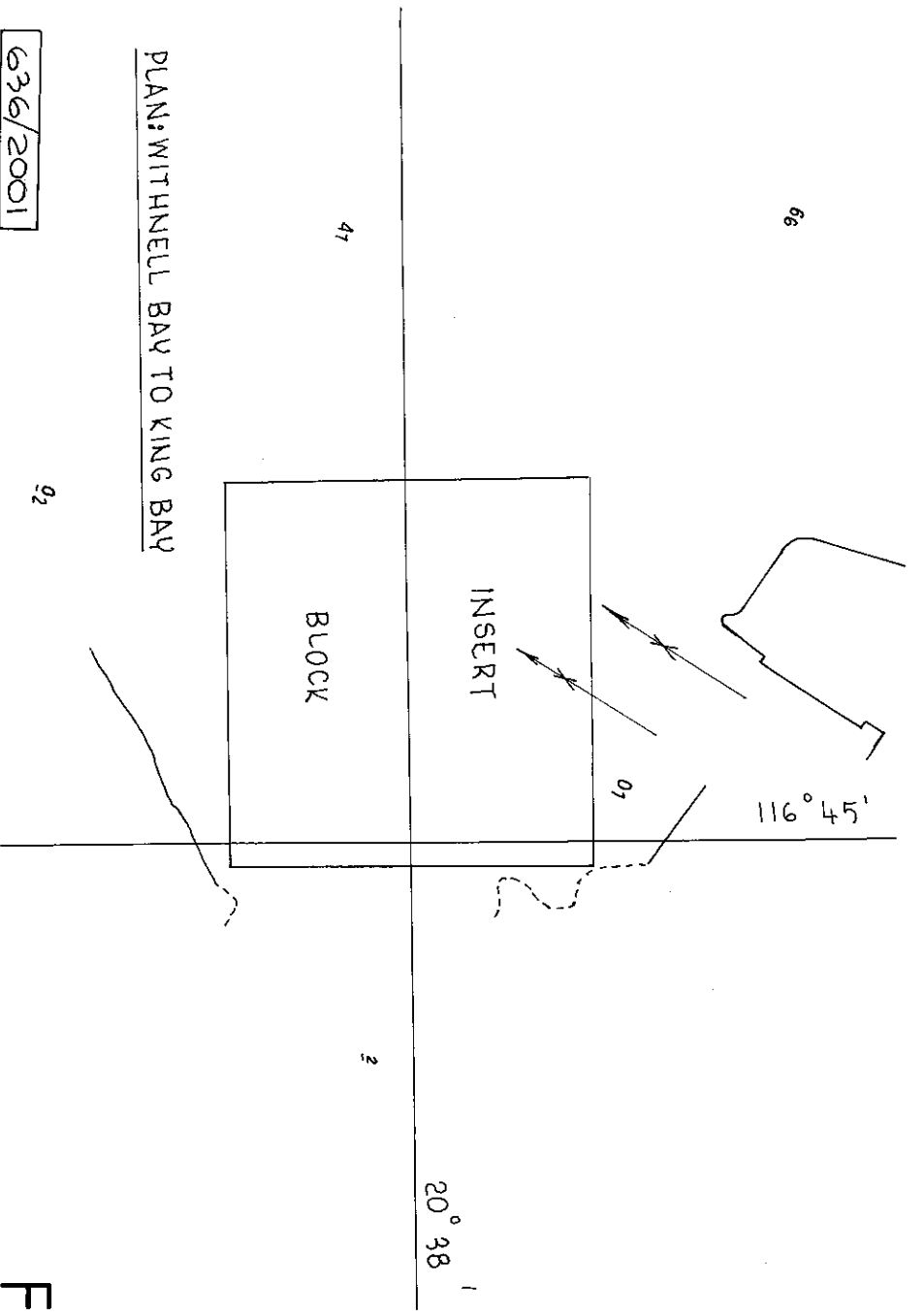
548/2001

49/2002

© Commonwealth of Australia 2002

AUS 730

F3




636/2001

50/2002

© Commonwealth of Australia 2002

AUS 59

F3



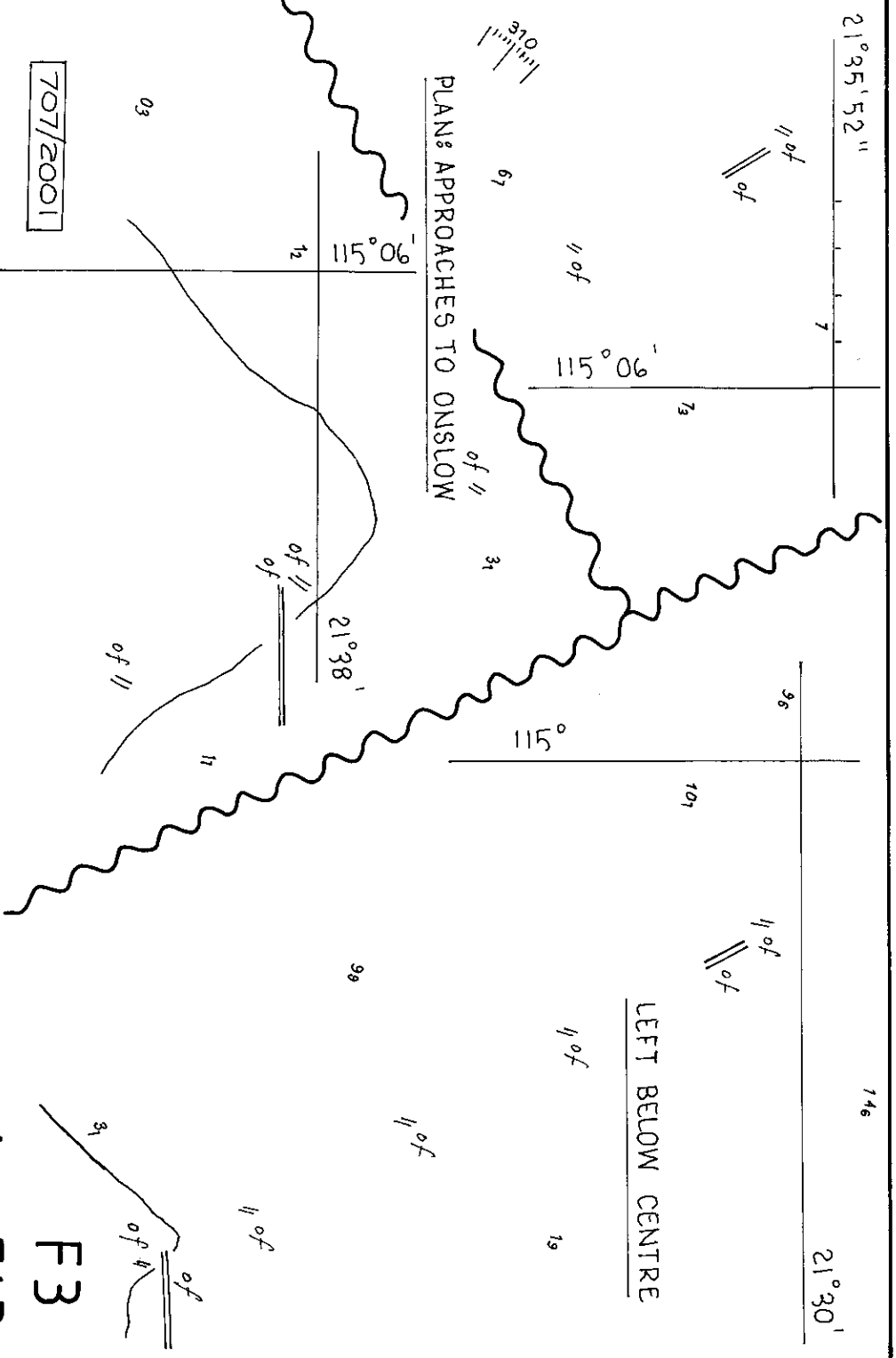
707/2001

51/2002

© Commonwealth of Australia 2002

AUS 328

F3



707/2001

51/2002

© Commonwealth of Australia 2002

LEFT BELOW CENTRE

F3

AUS 743

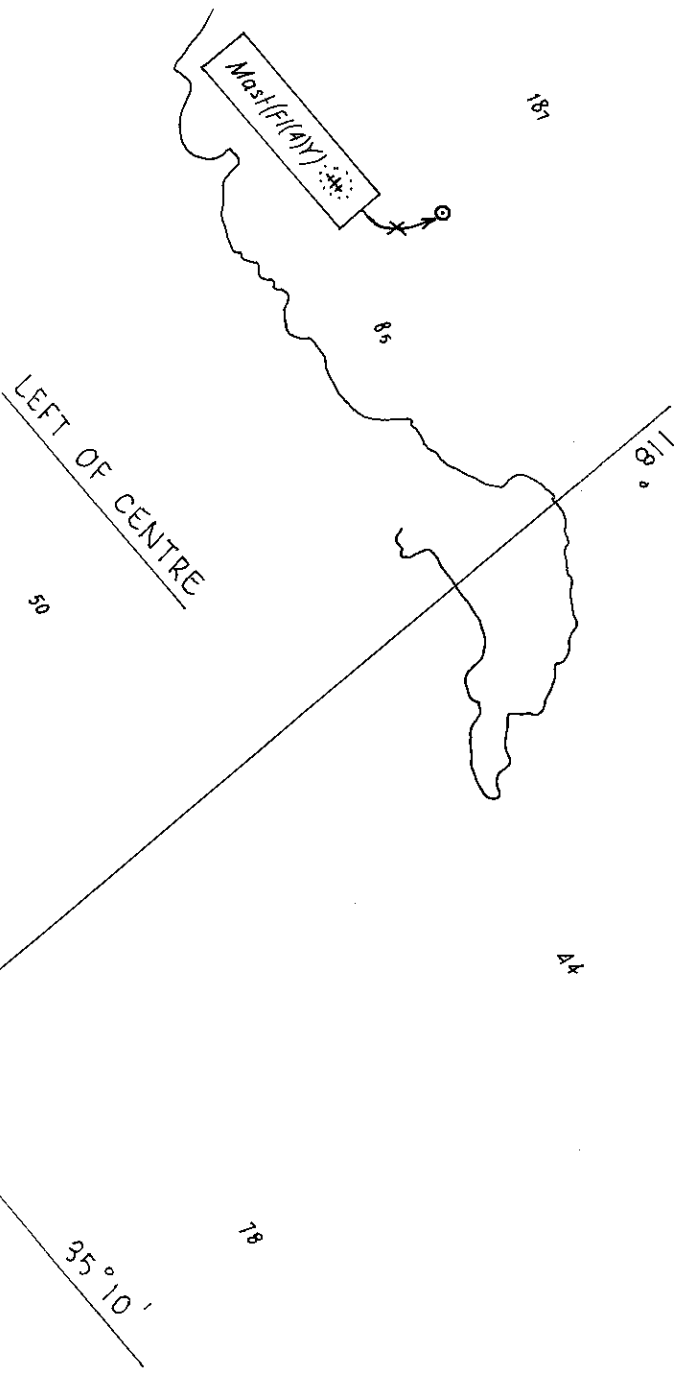
695/2001

52/2002

© Commonwealth of Australia 2002

AUS 118

F4



22

104

Masl(F1(A)Y,85)

117° 51'

12

104

109

LEFT BELOW CENTRE

35° 06'

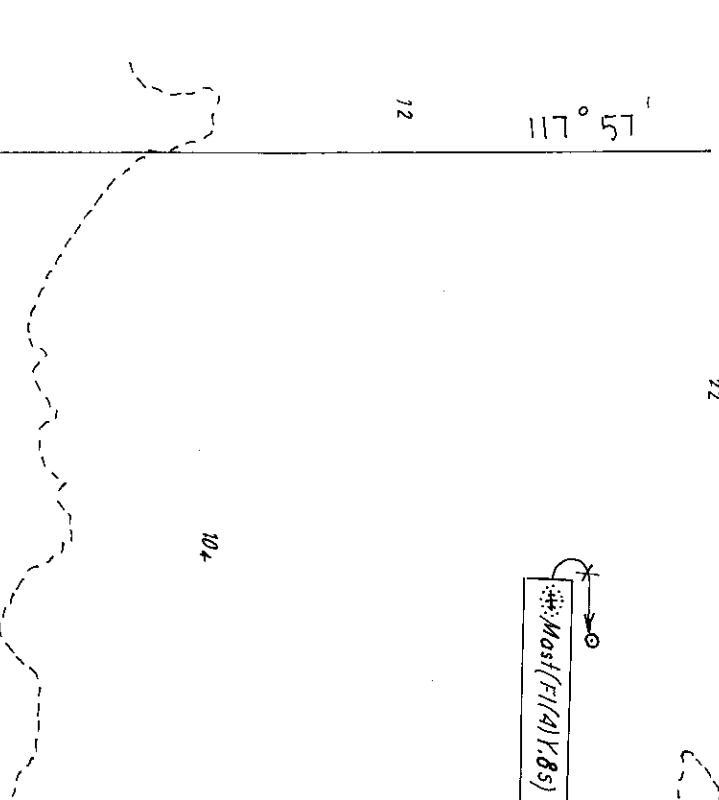
720/2001

52/2002


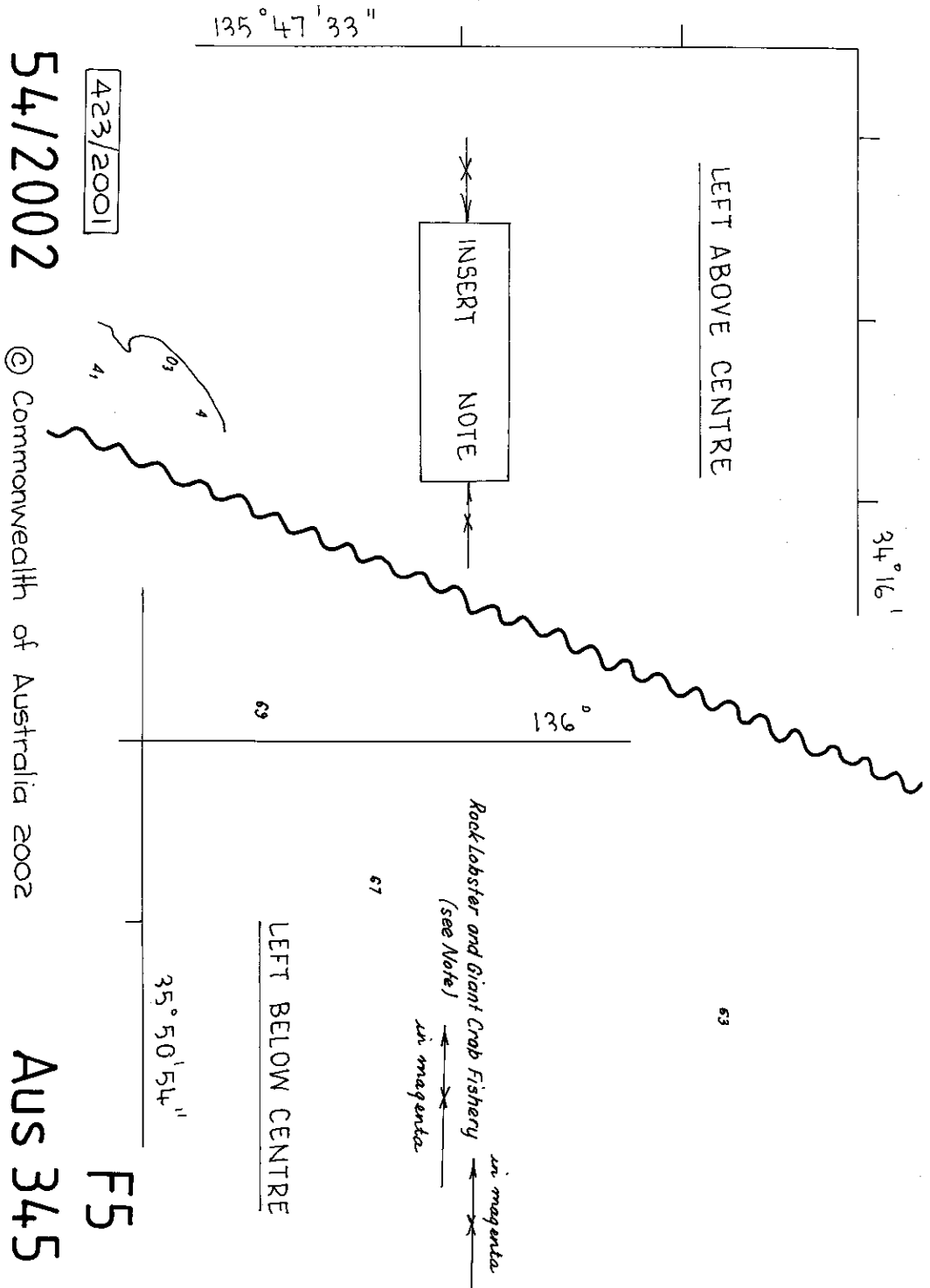
© Commonwealth of Australia 2002

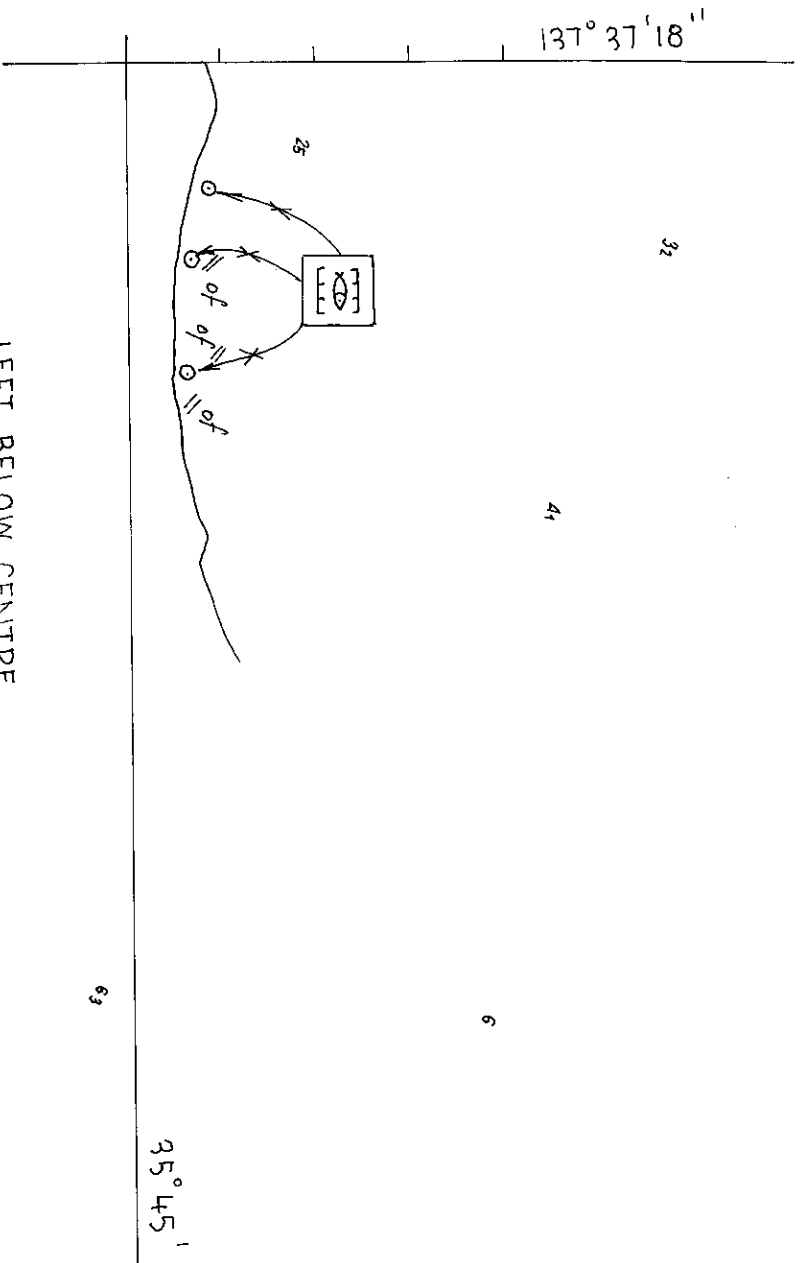
AUS 110

F4



172





LEFT BELOW CENTRE

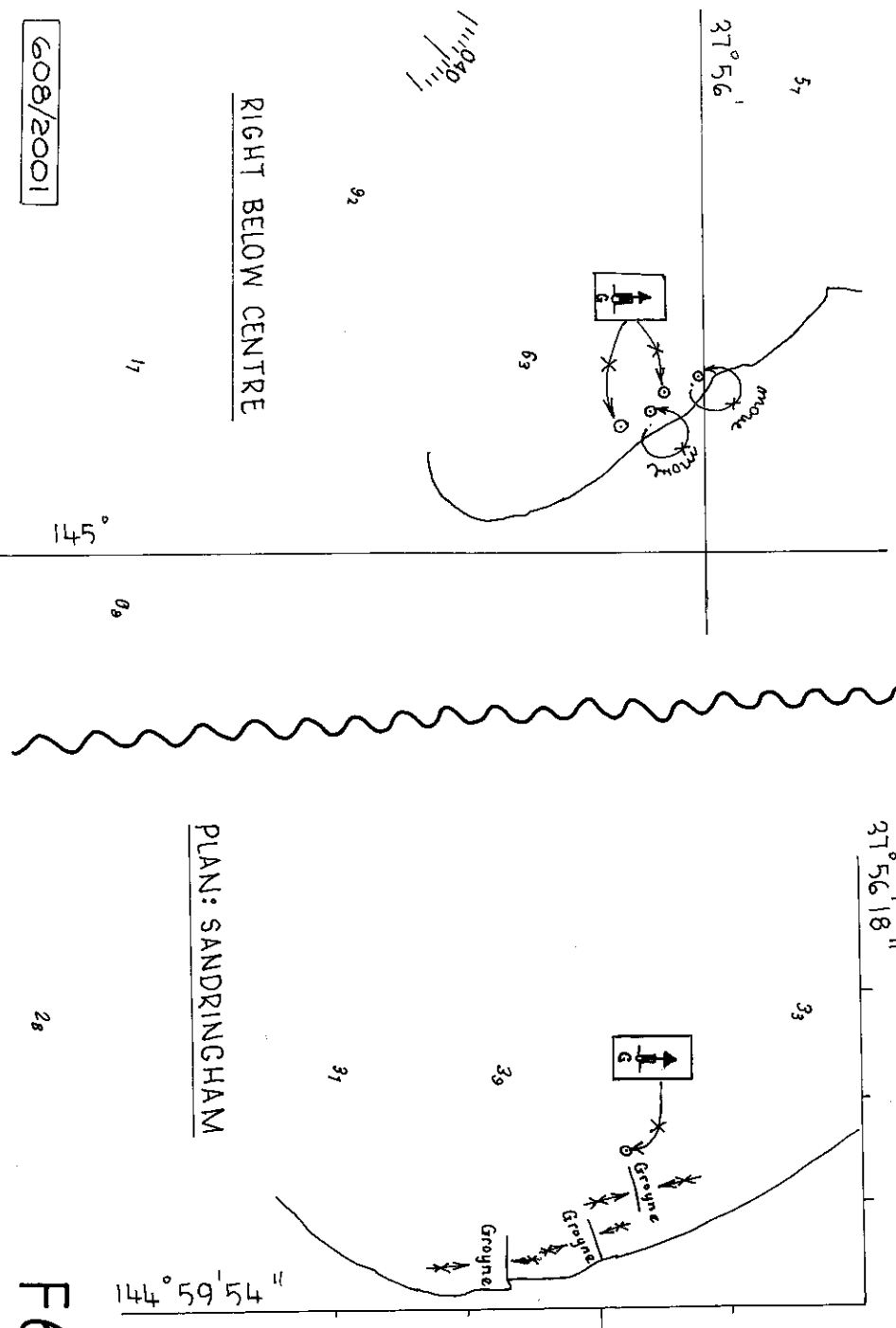
709/2001

55/2002

© Commonwealth of Australia 2002

F5

AUS 780



PLAN: SANDRINGHAM

RIGHT BELOW CENTRE

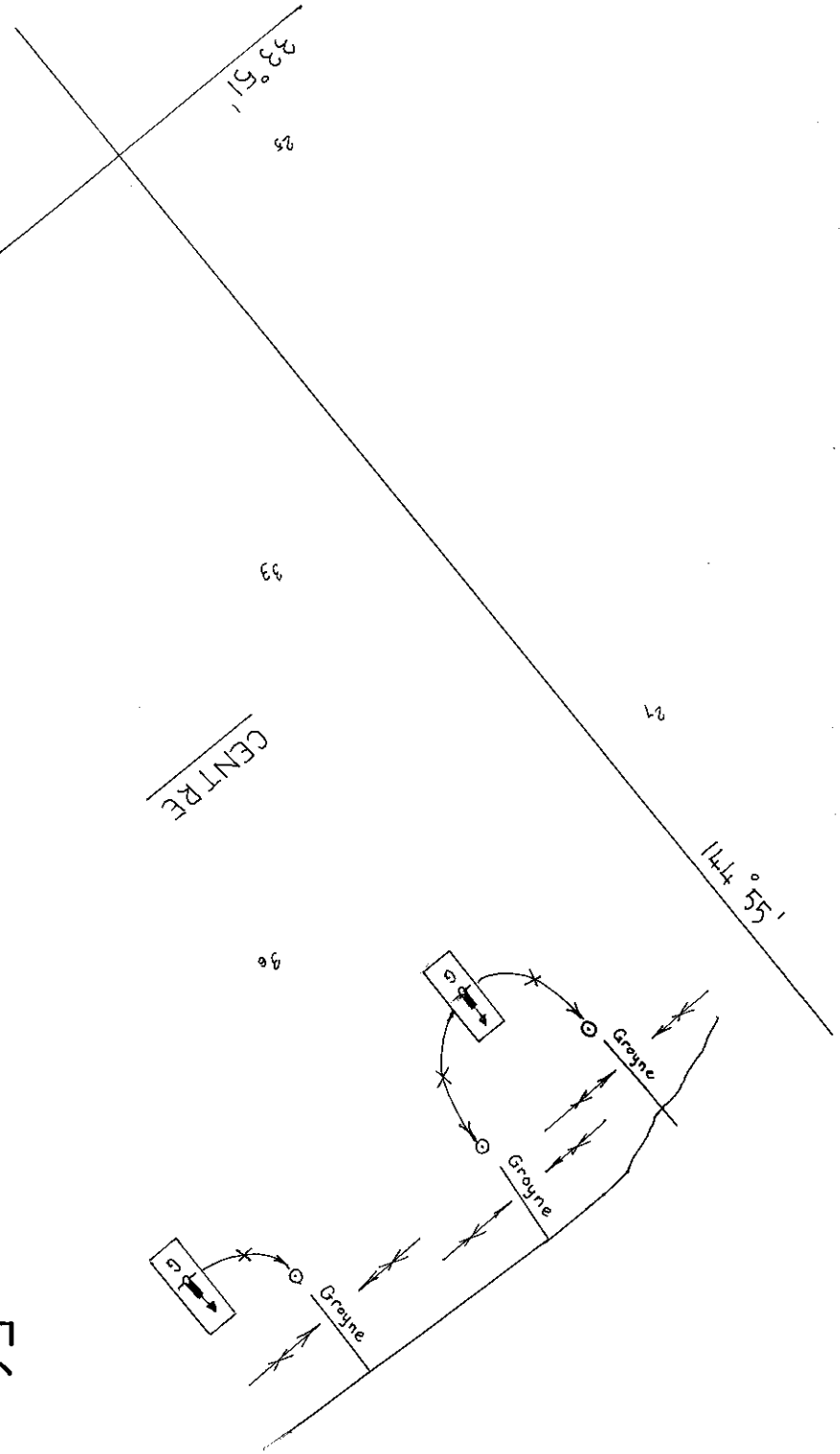
608/2001

57/2002

© Commonwealth of Australia 2002

F6

AUS 155



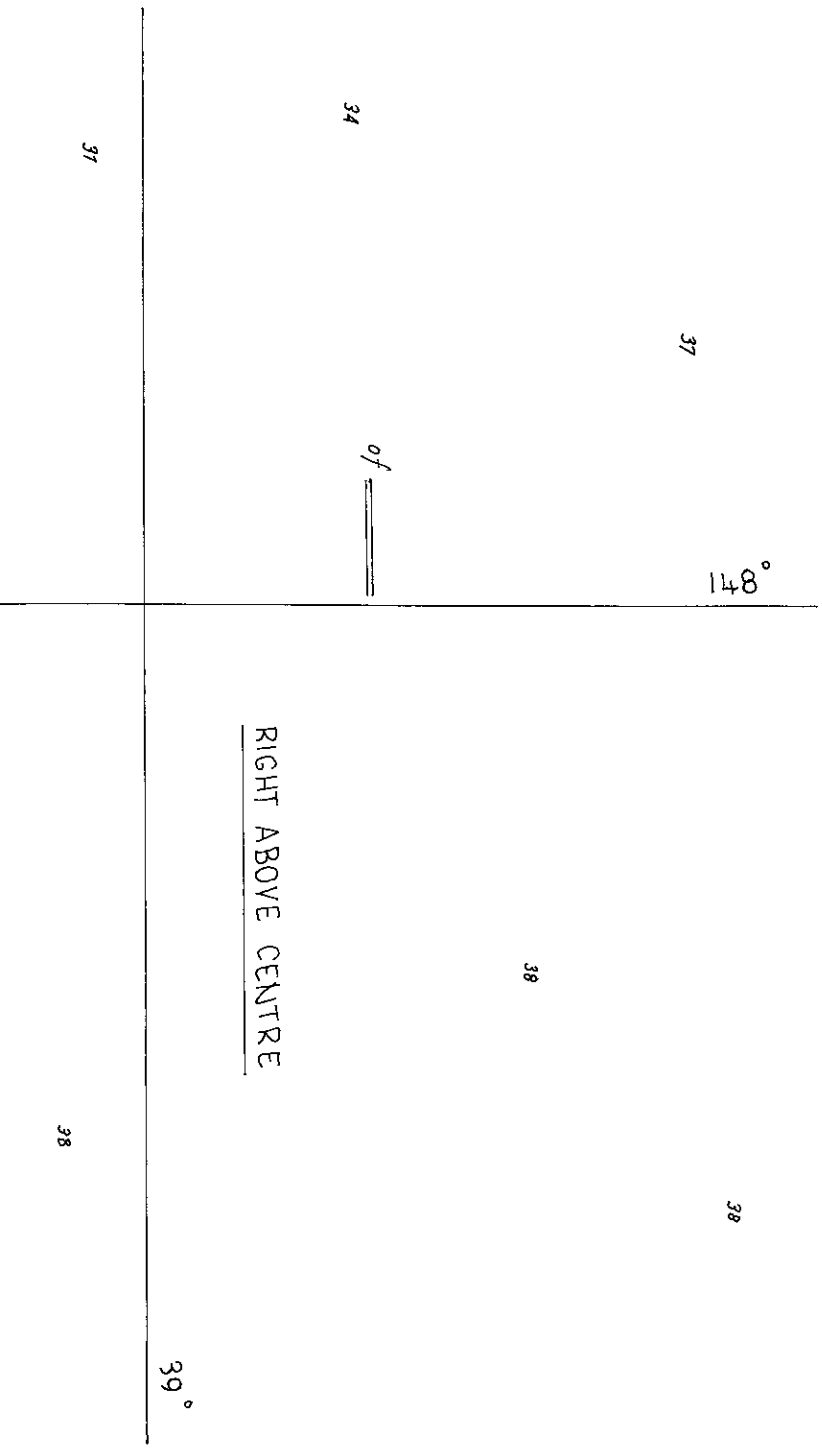
733/2001

58/2002

© Commonwealth of Australia 2002

F6

AUS 154




457/2001

59/2002

© Commonwealth of Australia 2002

F6

AUS 357



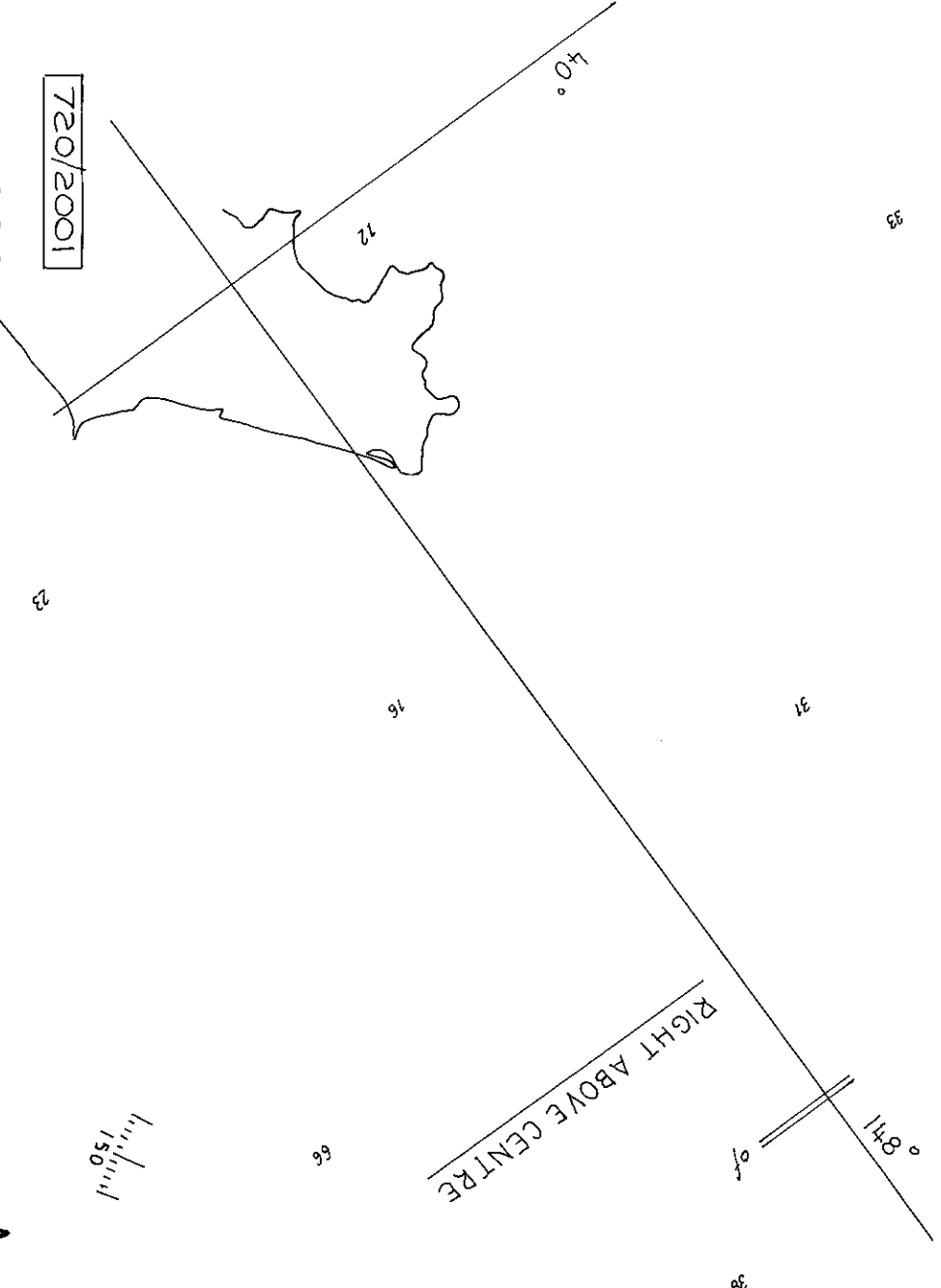
457/2001

59/2002

© Commonwealth of Australia 2002

AUS 358

F6



720/2001

59/2002

© Commonwealth of Australia 2002

AUS 422

F1

36

148°

55

32

*of* 

RIGHT ABOVE CENTRE

30

39°

38

35

543/2001

F6

5912002

© Commonwealth of Australia 2002

AUS 445A