

184 / 2002

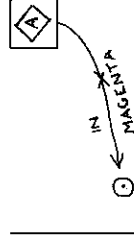
326 / 2002

© Commonwealth of Australia 2002

AUS 337

F4

43



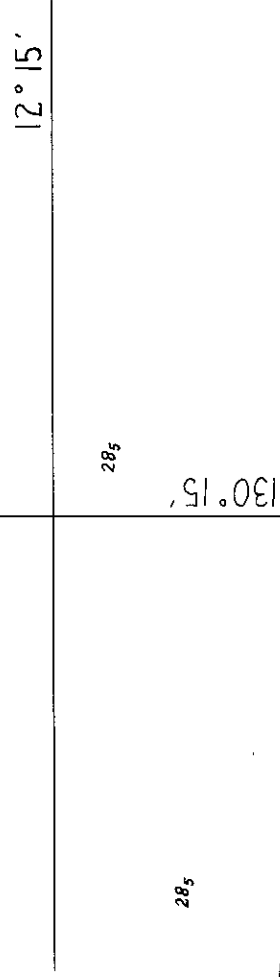
LEFT OF CENTRE
ON CERTAIN COPIES ONLY

of

34

37

34



285

164 / 2002

326 / 2002

© Commonwealth of Australia 2002

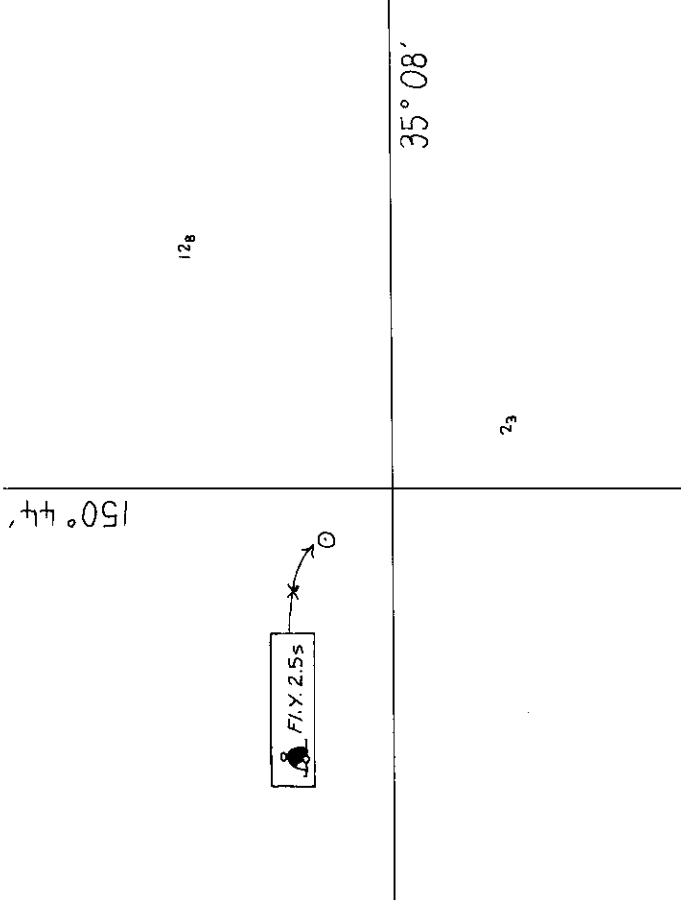
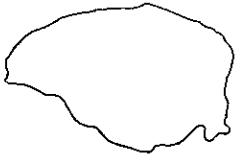
AUS 722

F2

27

159

LEFT BELOW CENTRE



234 / 2002


F6
AUS 193

327 / 2002

© Commonwealth of Australia 2002

151° 16'

73



152

73

22

RIGHT ABOVE CENTRE

33° 50'

7

29

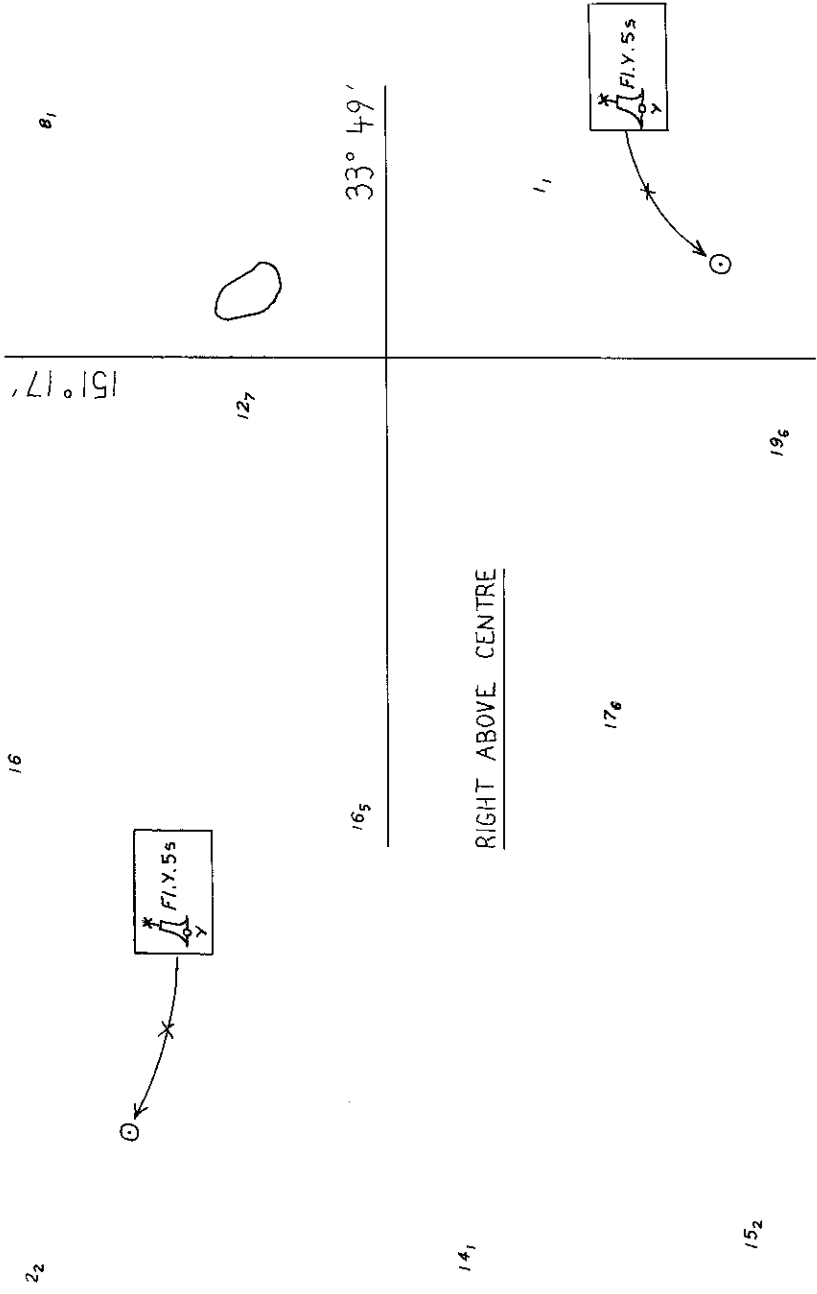


99 / 2002

F7
AUS 200

328 / 2002

© Commonwealth of Australia 2002



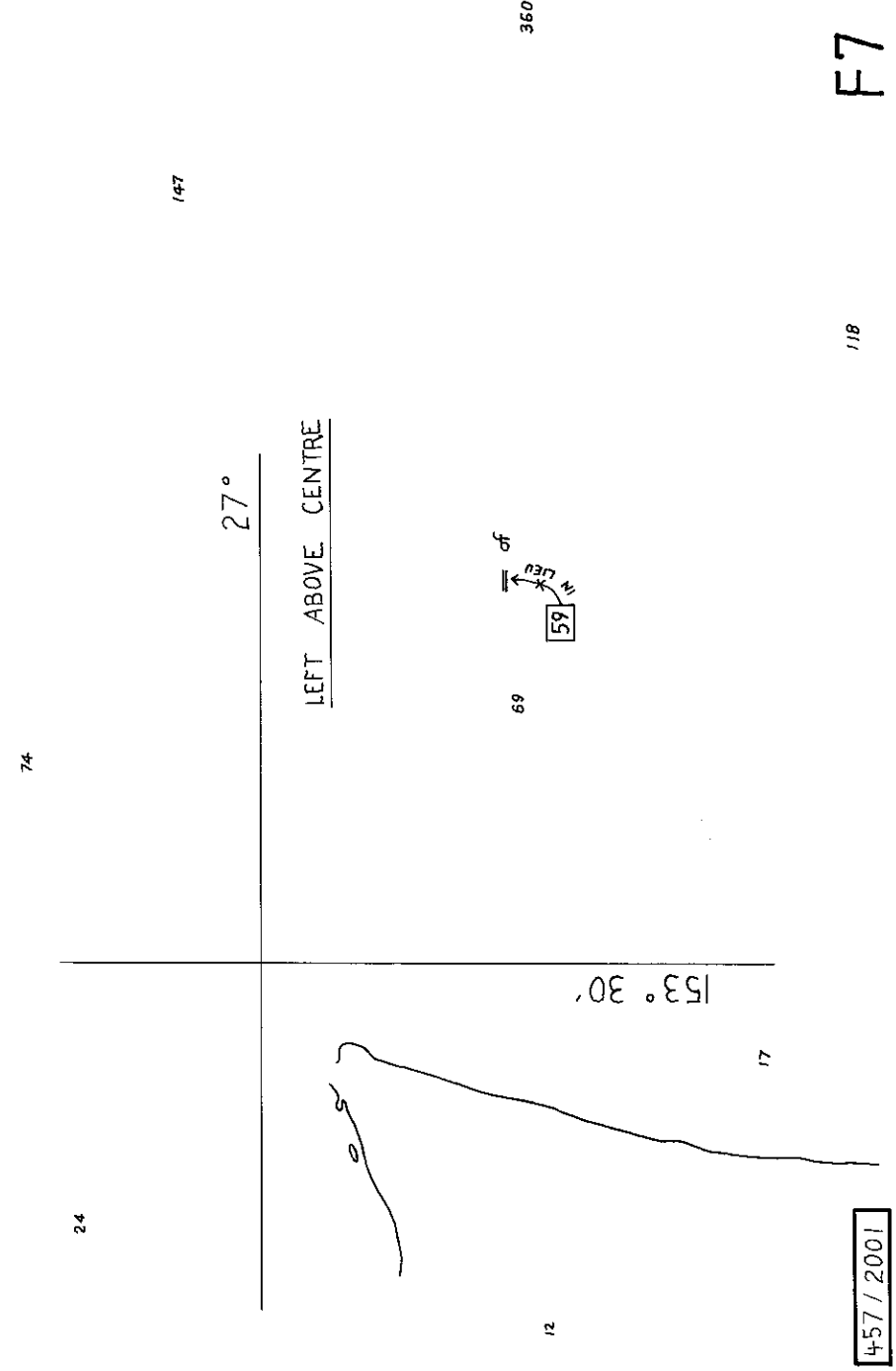
F7

AUS 201

NE 06/07/2001

328/2002

© Commonwealth of Australia 2002



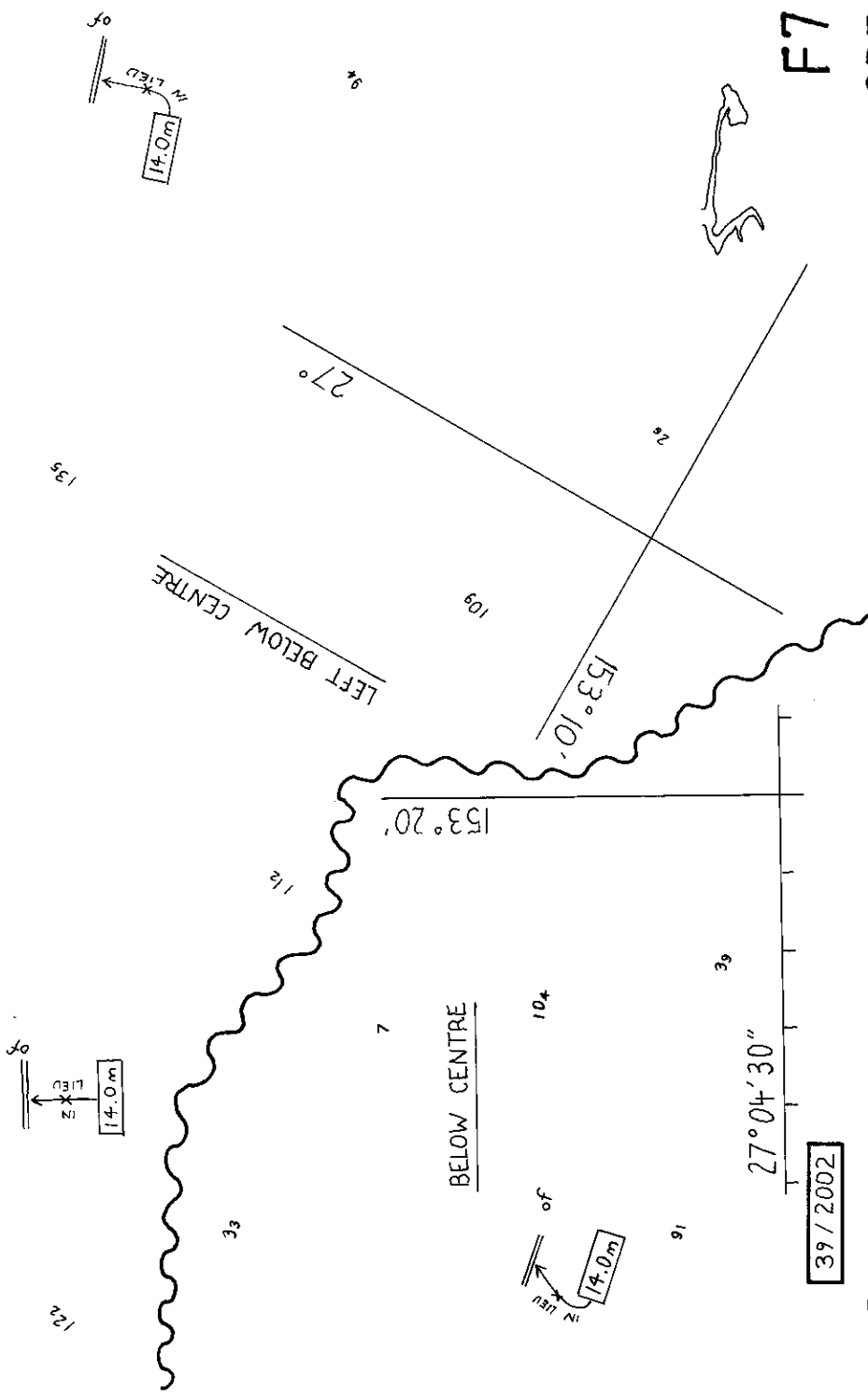
F7

AUS 364

457/2001

329/2002

© Commonwealth of Australia 2002



39 / 2002

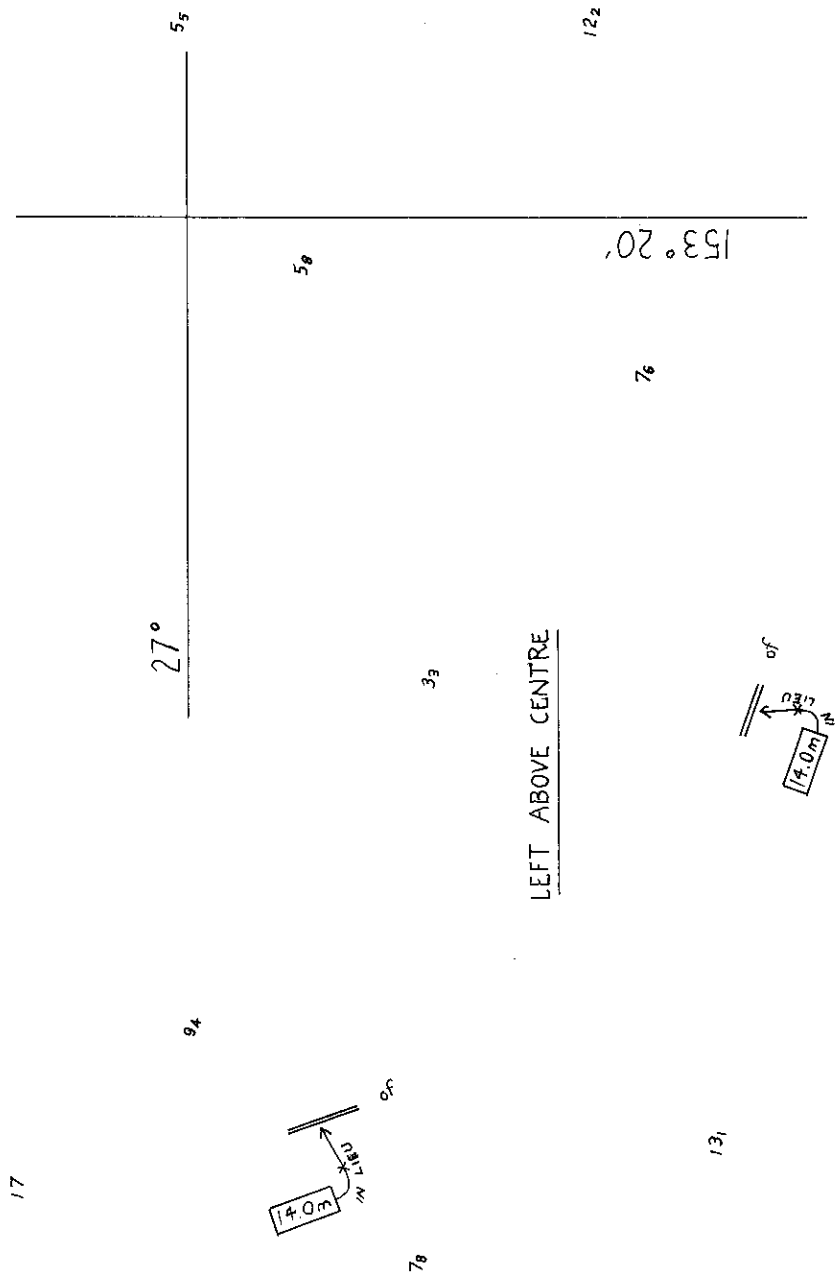
330/2002

© Commonwealth of Australia 2002

AUS 235

F7

17



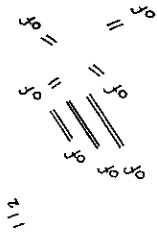
186 / 2002

330/2002

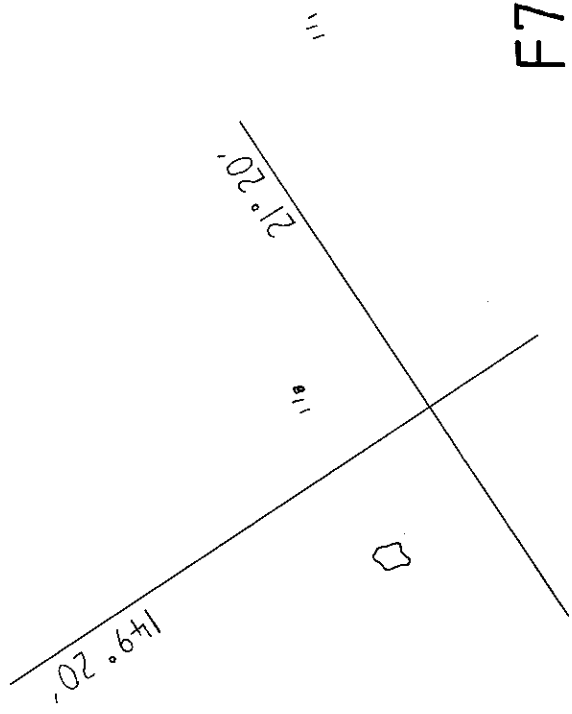
© Commonwealth of Australia 2002

AUS 236

F7



LEFT BELOW CENTRE



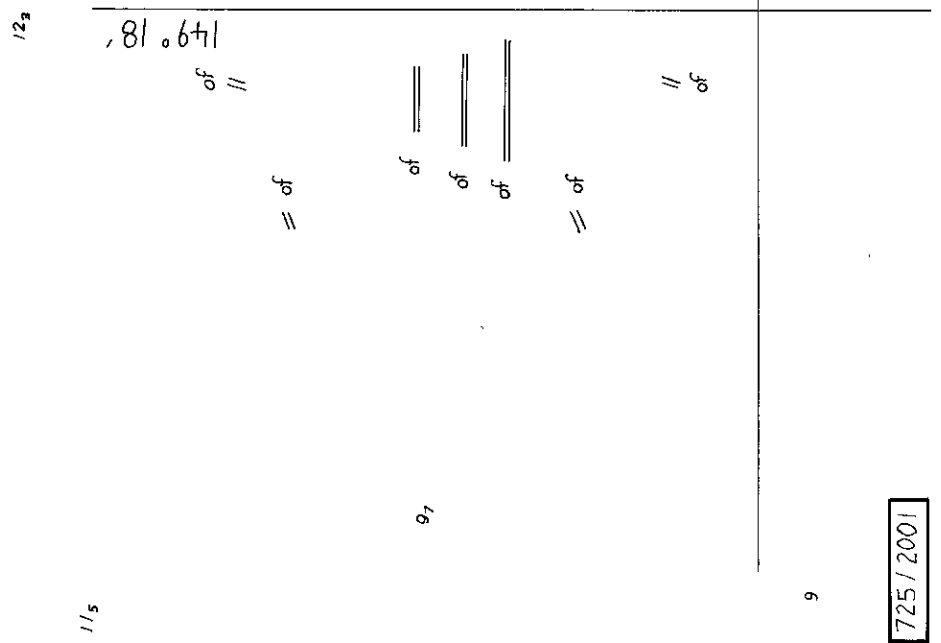
F7

[190 / 2002]

332 / 2002

© Commonwealth of Australia 2002

AUS 249



PLAN: HAY POINT

[725 / 2001]

332 / 2002

© Commonwealth of Australia 2002

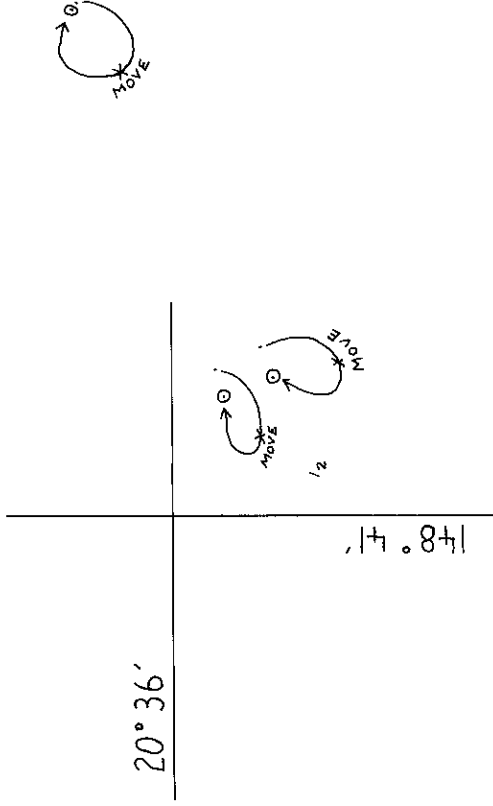
F7

AUS 250

PLAN: LAGUNA GUAYS
ON CERTAIN COPIES ONLY

03

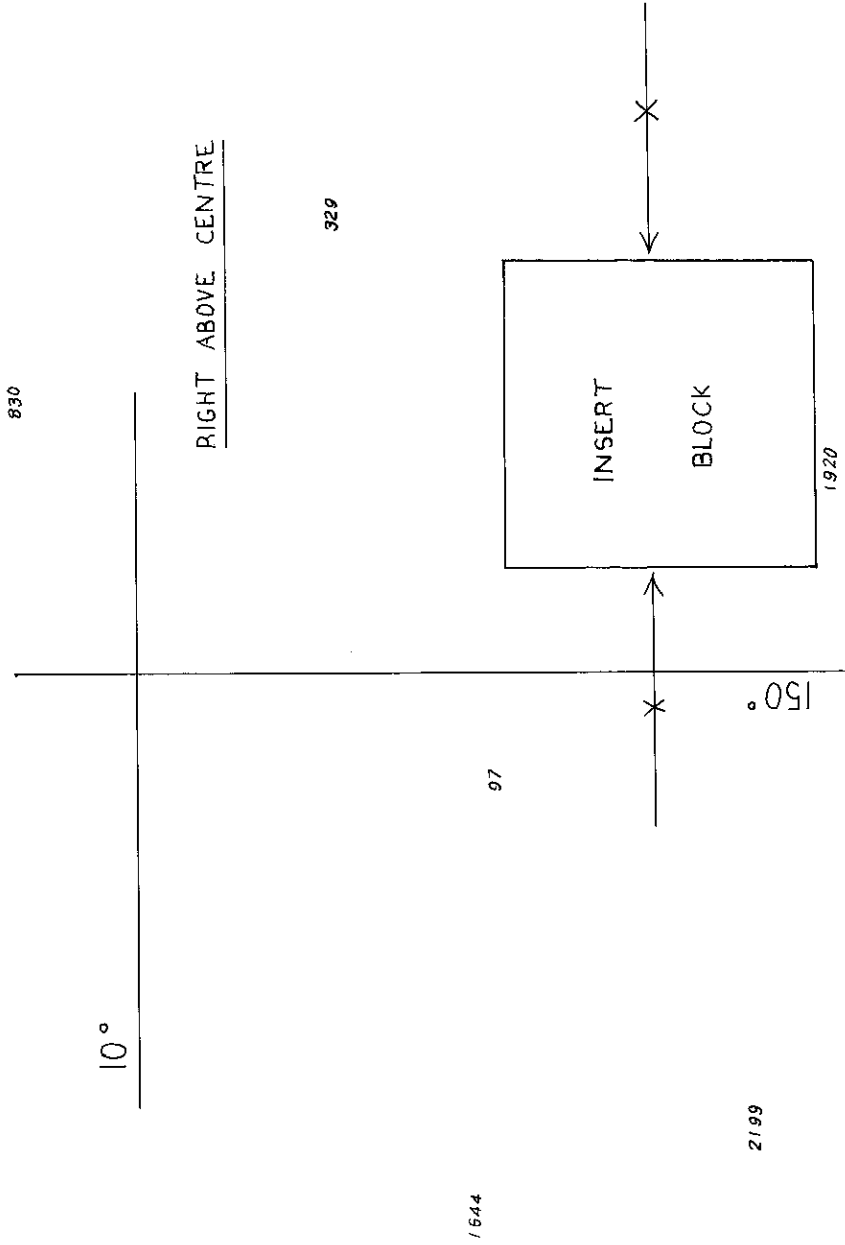
4



34

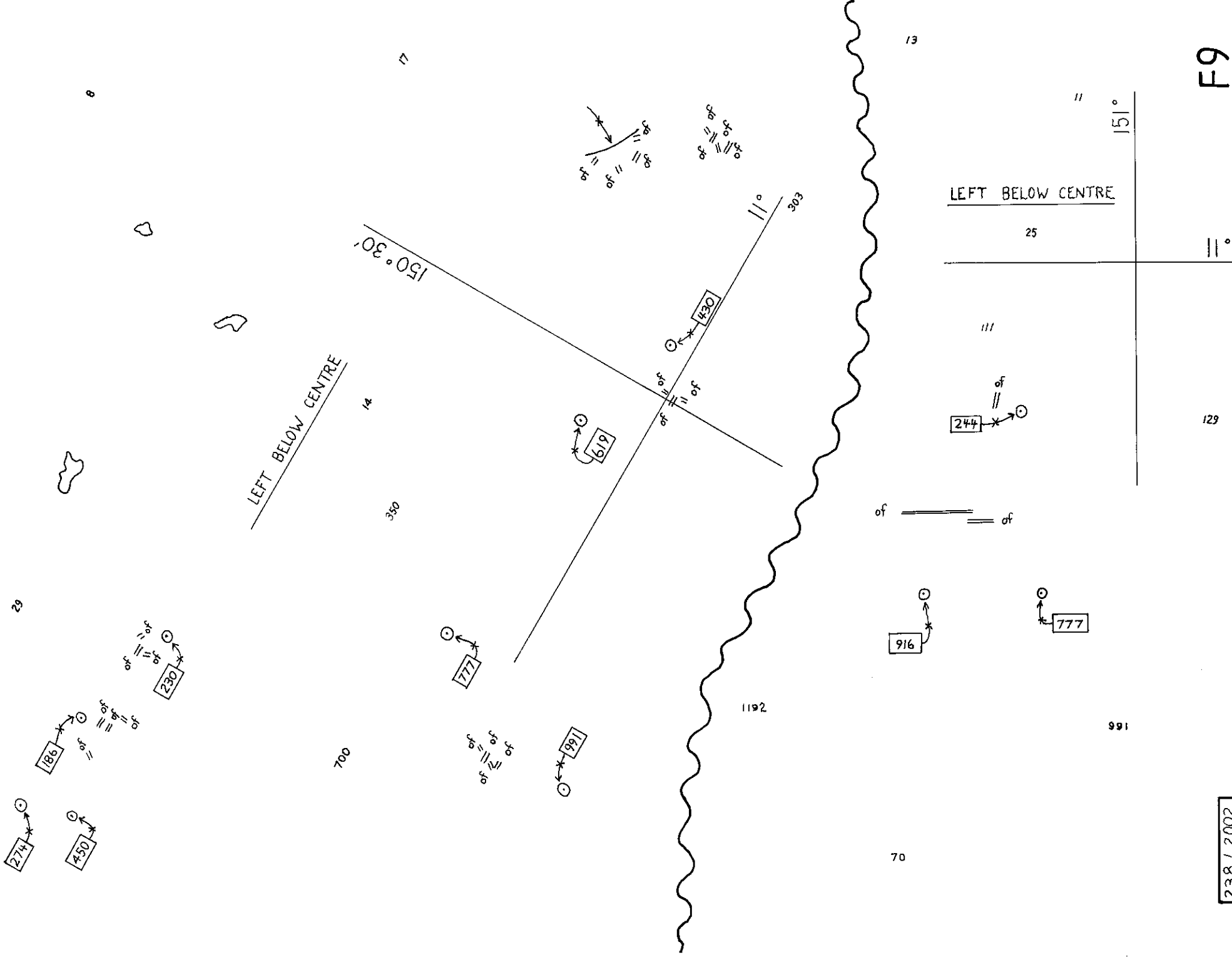
271 / 2002

F8
333/2002 © Commonwealth of Australia 2002 Aus 252



600 / 2001

F1
334/2002 © Commonwealth of Australia 2002 Aus 4620



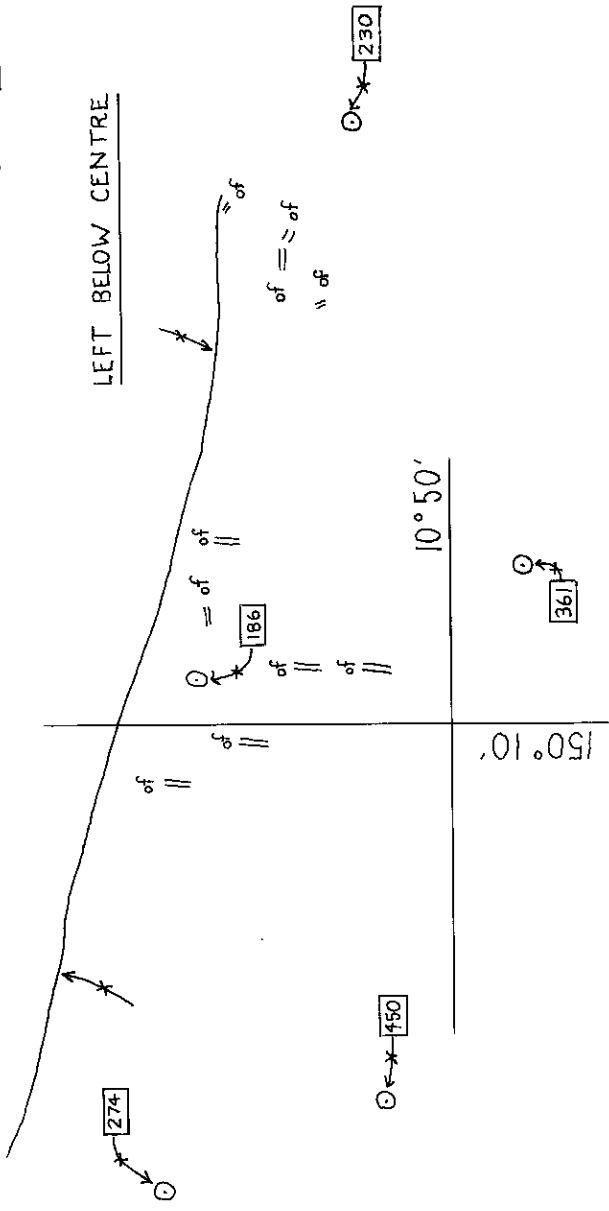
238 / 2002

334 / 2002

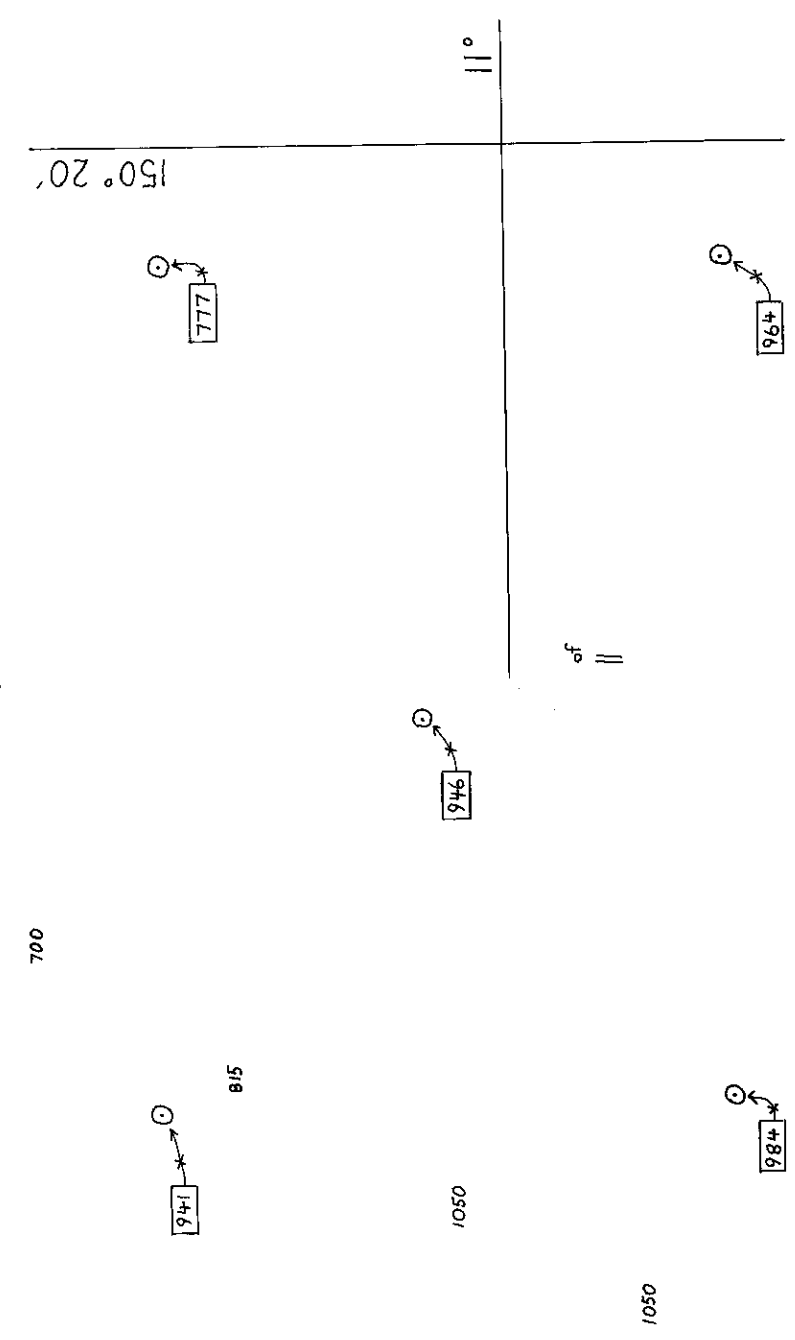
© Commonwealth of Australia 2002

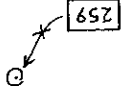
AUS 381

F9



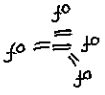
BELOW CENTRE



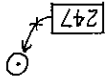


119

23



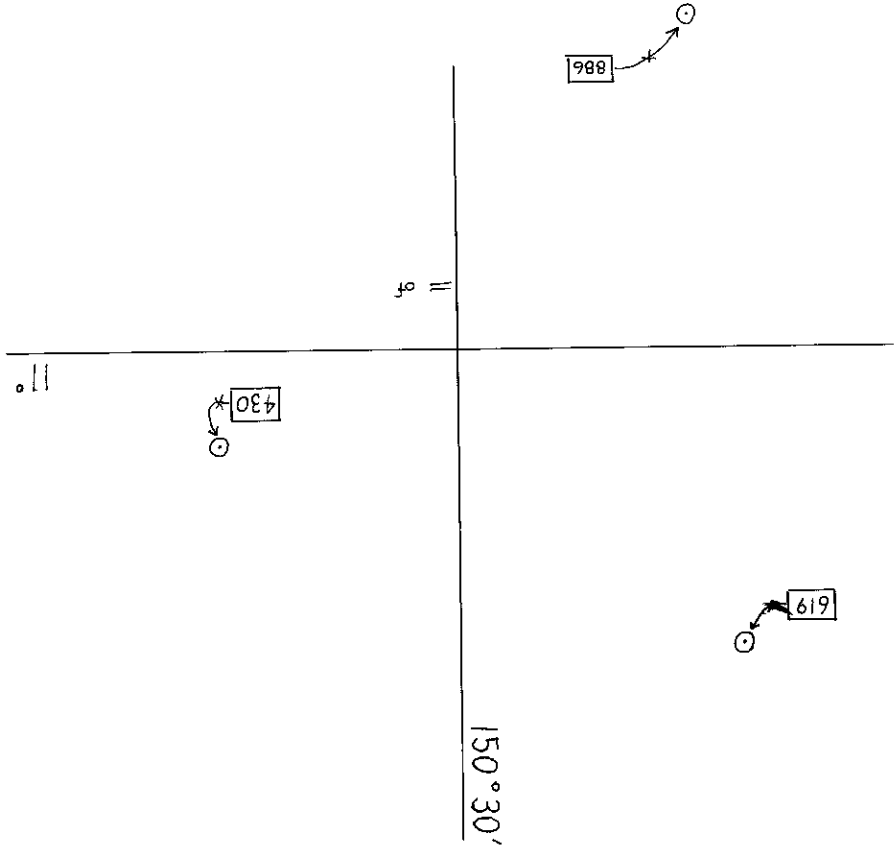
51

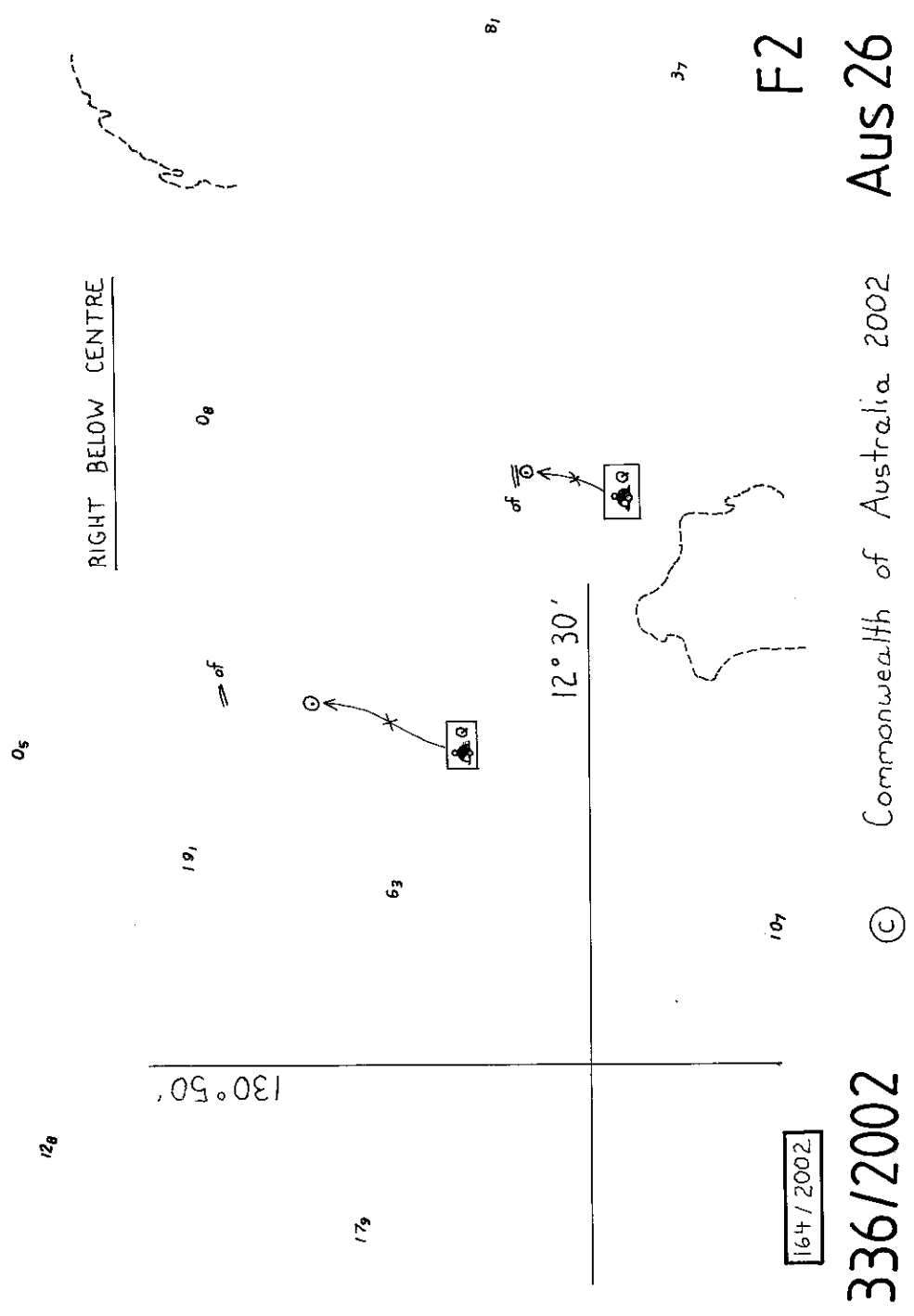
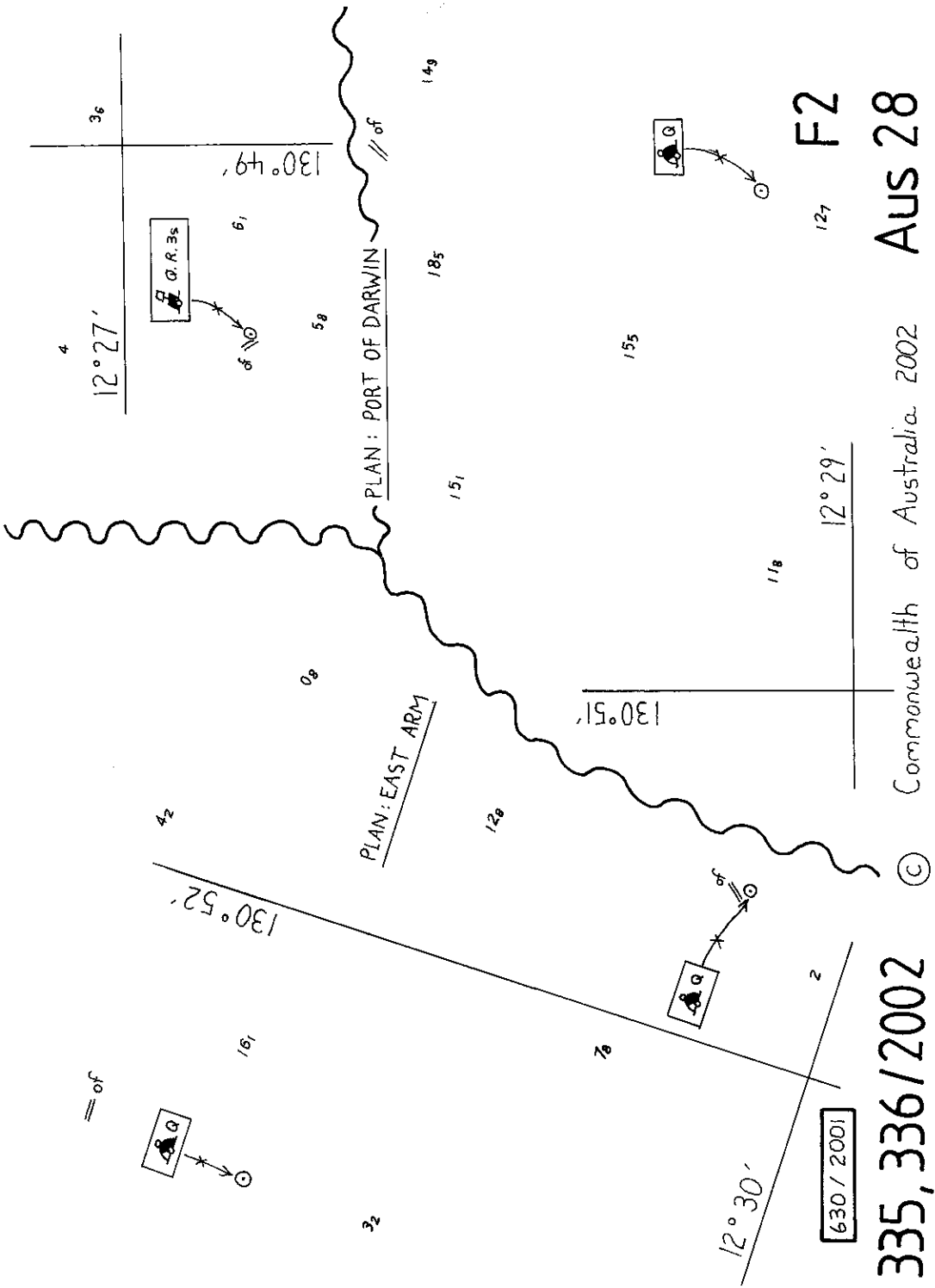


80



RIGHT BELOW CENTRE

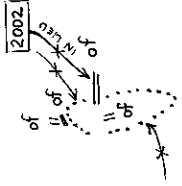




3*

10

2*



7*

3

BELOW CENTRE

2

12

0*

4*

26°

36 / 2002

F4

337 / 2002

© Commonwealth of Australia 2002

AUS 331

6*

113° 51'

167

12

4*

16*

25° 45'



129

35

BELOW CENTRE

621 / 2001

F4

337 / 2002

© Commonwealth of Australia 2002

AUS 747

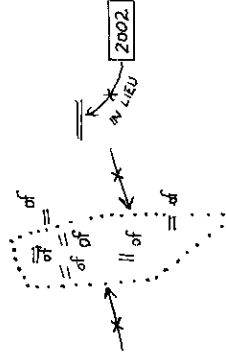
03

67

135

25° 45'

Z5



LEFT ABOVE CENTRE

113° 30'

16

48

44

184 / 2002

F4

337/2002

© Commonwealth of Australia 2002

AUS748

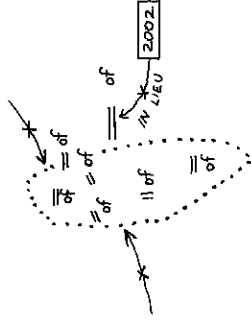
71

03

135

25° 45'

Z5



RIGHT ABOVE CENTRE

113° 30'

53

44

67

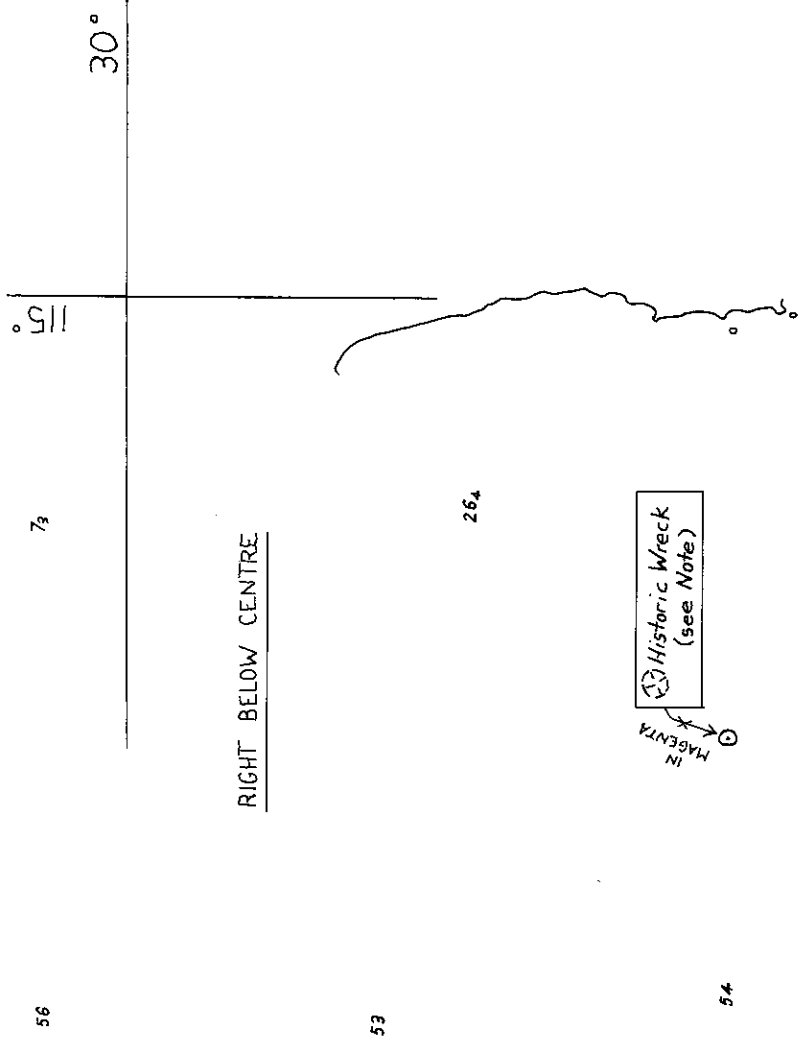
621 / 2001

F4

337/2002

© Commonwealth of Australia 2002

AUS749



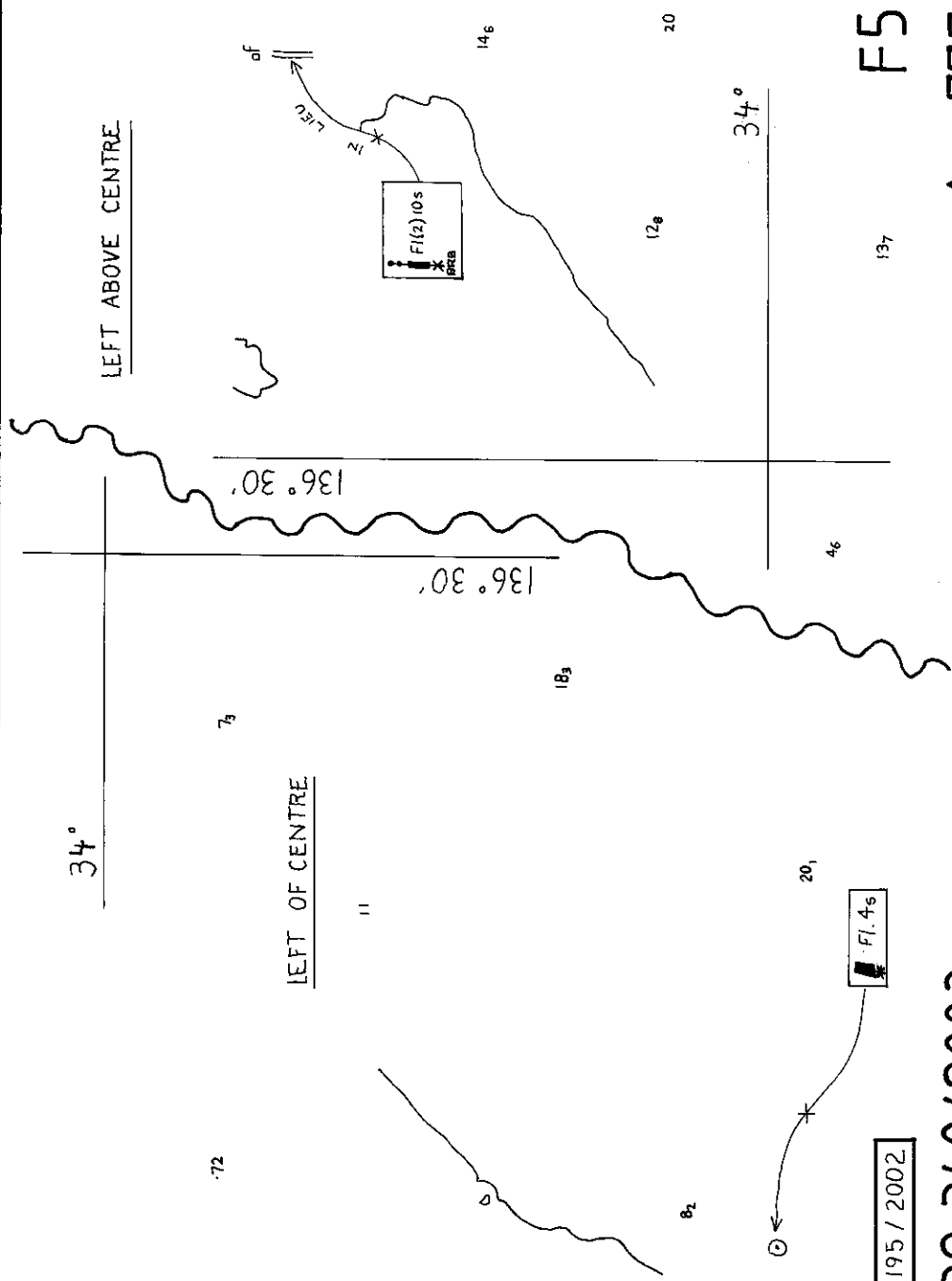
184 / 2002

F4

338 / 2002

© Commonwealth of Australia 2002

AUS 333



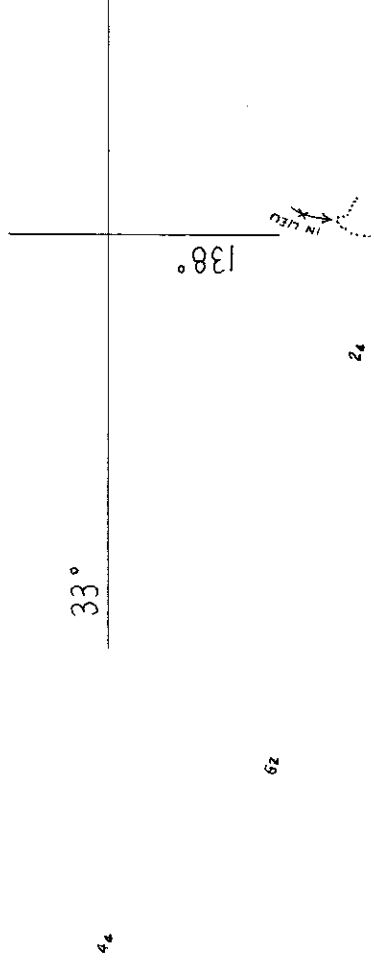
195 / 2002

F5


339, 340 / 2002

© Commonwealth of Australia 2002

AUS 777



RIGHT ABOVE CENTRE
ON CERTAIN COPIES ONLY

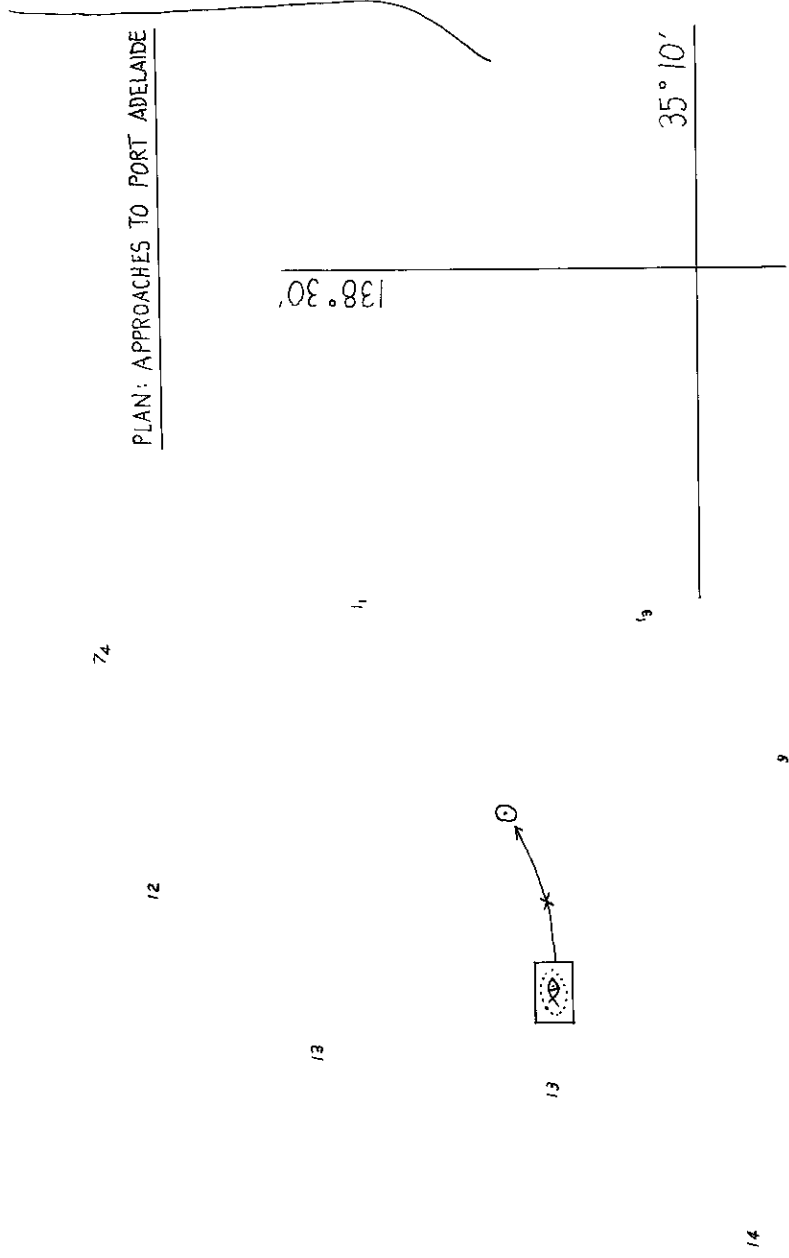


[195 / 2002]

F5
AUS 344

341 / 2002

© Commonwealth of Australia 2002



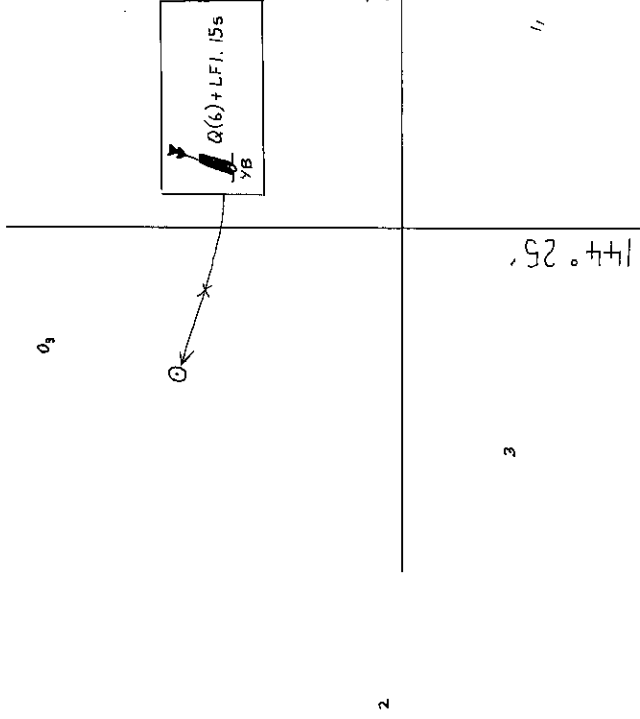
[281 / 2002]

F5
AUS 781

342 / 2002

© Commonwealth of Australia 2002

LEFT ABOVE CENTRE



308 / 2002

343 / 2002

F6

AUS 157

© Commonwealth of Australia 2002

133


46

137

144.50

155

LEFT BELOW CENTRE



24

79

38.20

76

146

309 / 2002

344 / 2002

F6

AUS 143

© Commonwealth of Australia 2002

