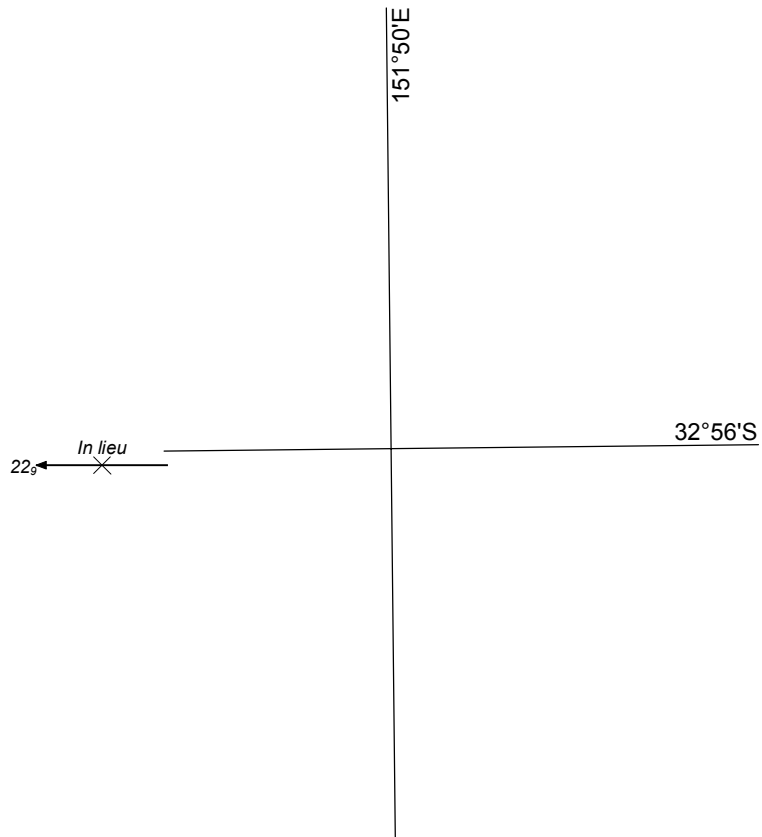


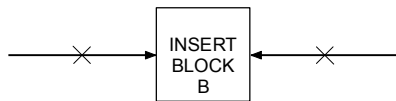
24



38



150°53'E



2

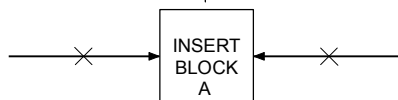
34°22'S

6₃

150°56'E

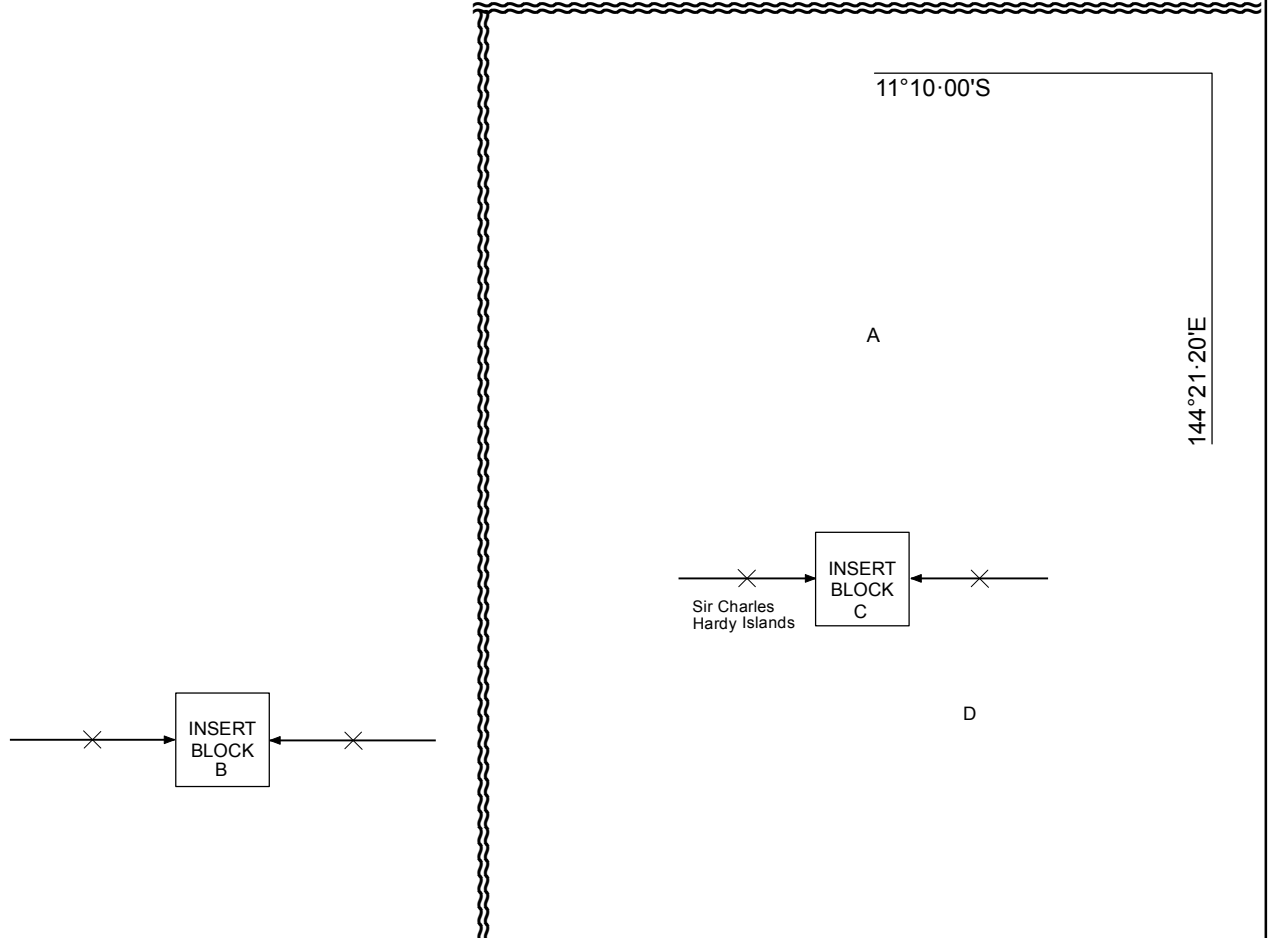
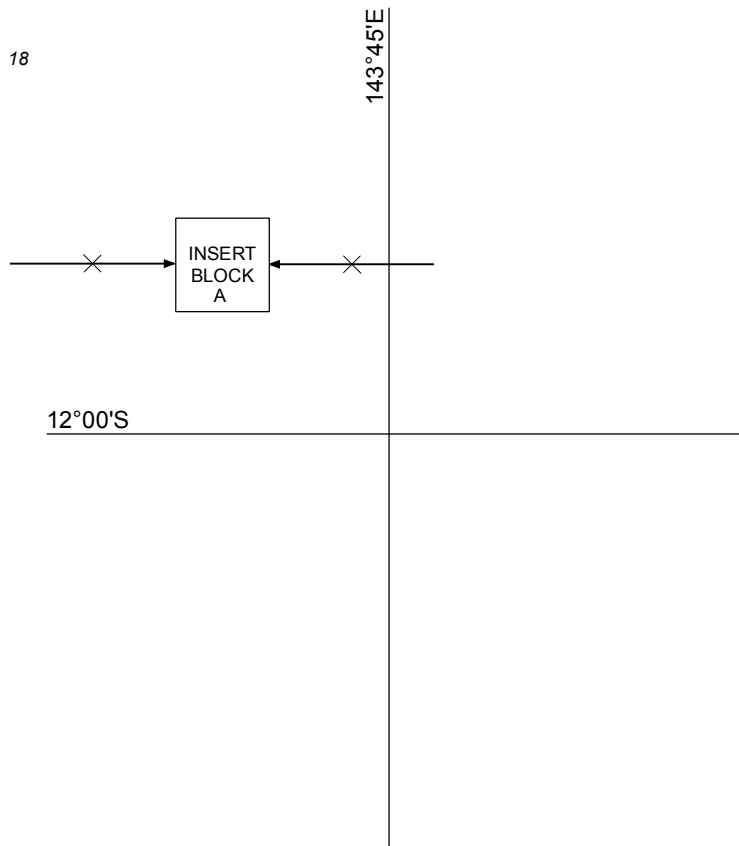
31

34°28'S



9





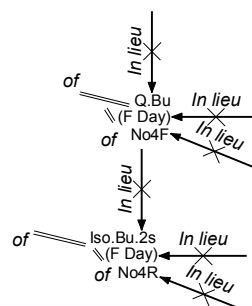
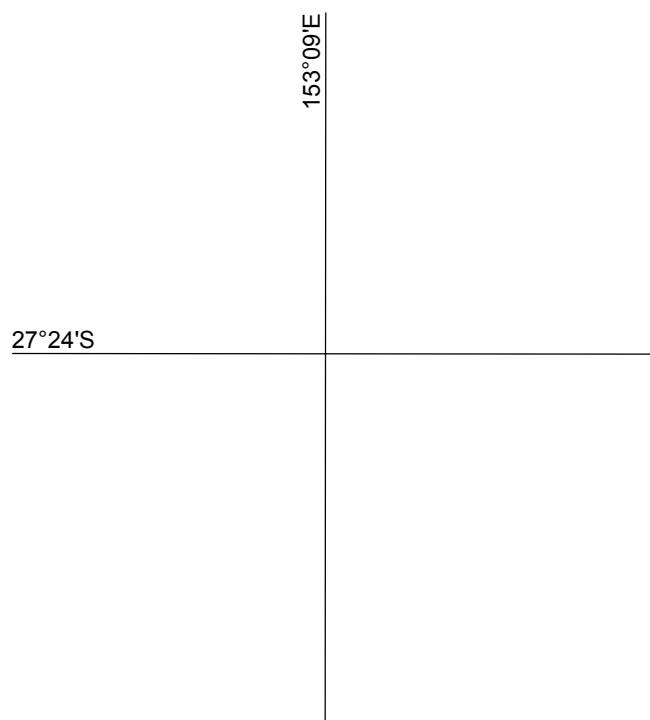
Previous Notice NE 16/12/2016

NTM 1004/2018

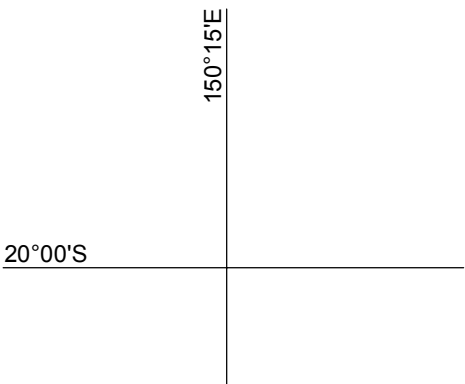


AUS 836

© Commonwealth of Australia 2018

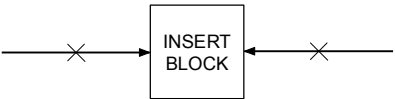
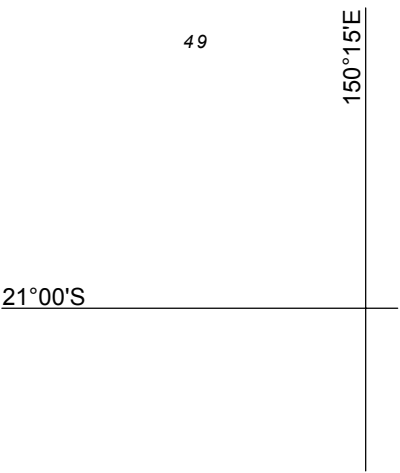


49



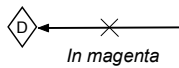
19

49



44



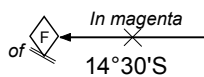


14°00'S

144°30'E

8

29



14°30'S

145°00'E

21

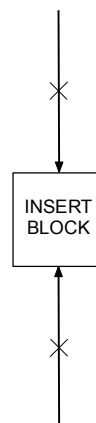
14

0₇

1₁

144°00'E

14°33'S



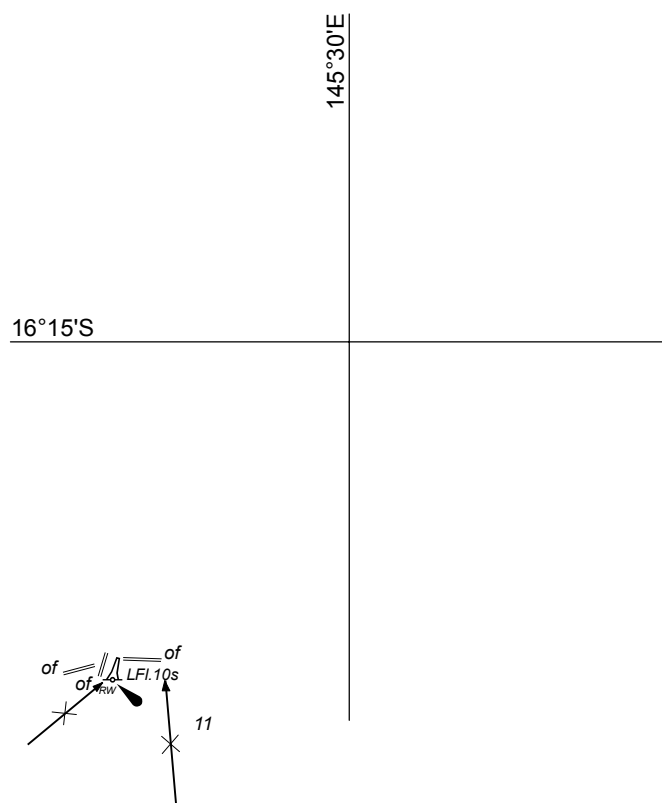
Previous Notice 951/2018

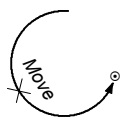
NTM 1006/2018



AUS 833

© Commonwealth of Australia 2018





27°58'S

153°27'E

29

23



of *of*

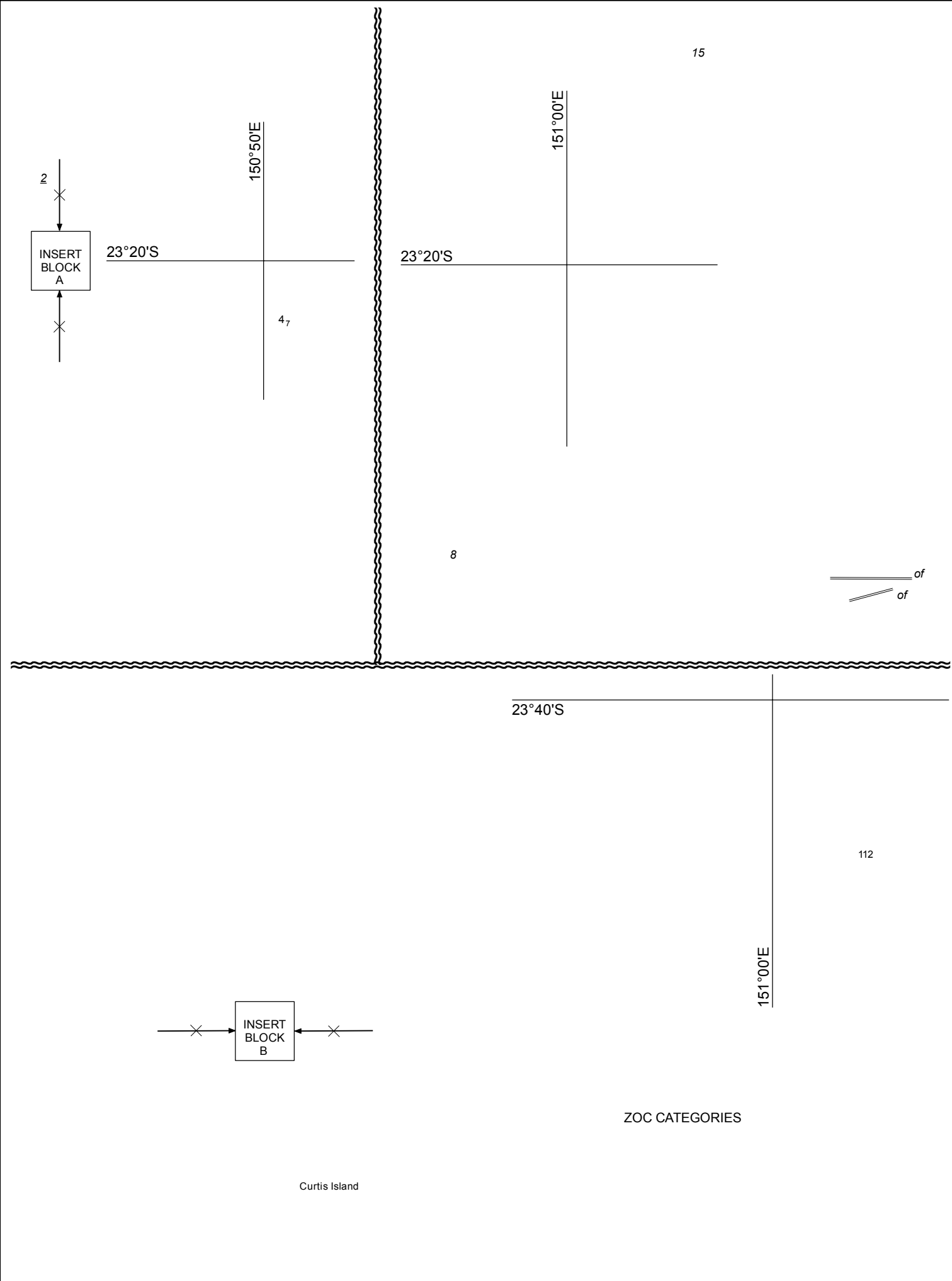
152°24'E

19

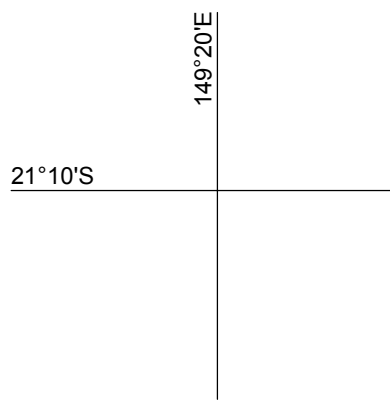
24°32'S

16





18 of of



11



22₉

of of of

18

of of of



of
of

33

148°50'E

33

20°15'S

of
of

13

149°00'E

20°30'S

38

of
of

Previous Notice 909/2018

NTM 1009/2018




AUS 252

© Commonwealth of Australia 2018

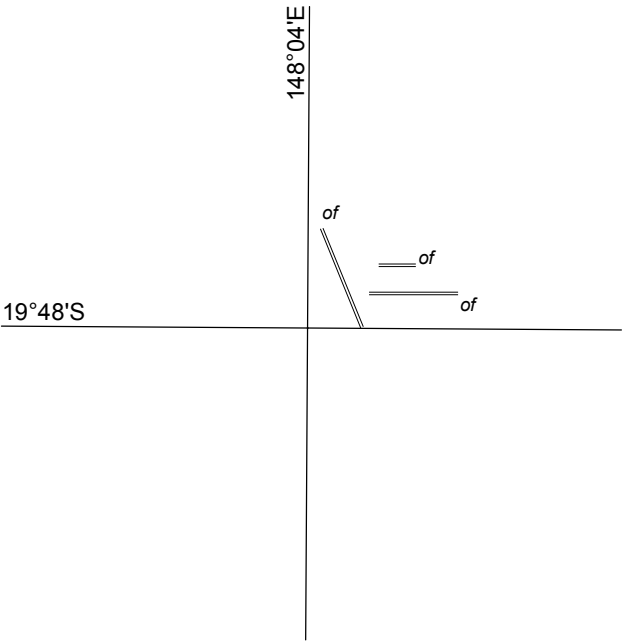
of of
of

2

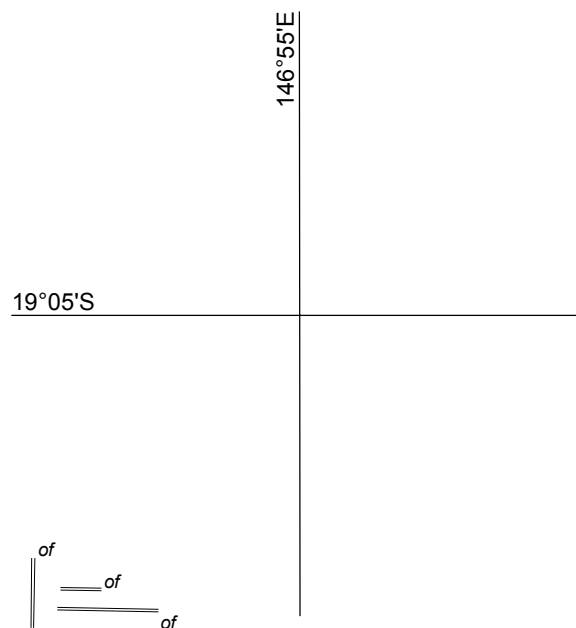


24





23₅



14

of

of

of

Previous Notice 907/2018

NTM 1009/2018



Australian Government
Department of Defence

AUS 256

© Commonwealth of Australia 2018

3₆

146°08'E

17°36'S

of
of
of

6

PLAN: GLADYS INLET TO KING REEFS

Previous Notice 812/2018

NTM 1009/2018



AUS 258

© Commonwealth of Australia 2018

of  of

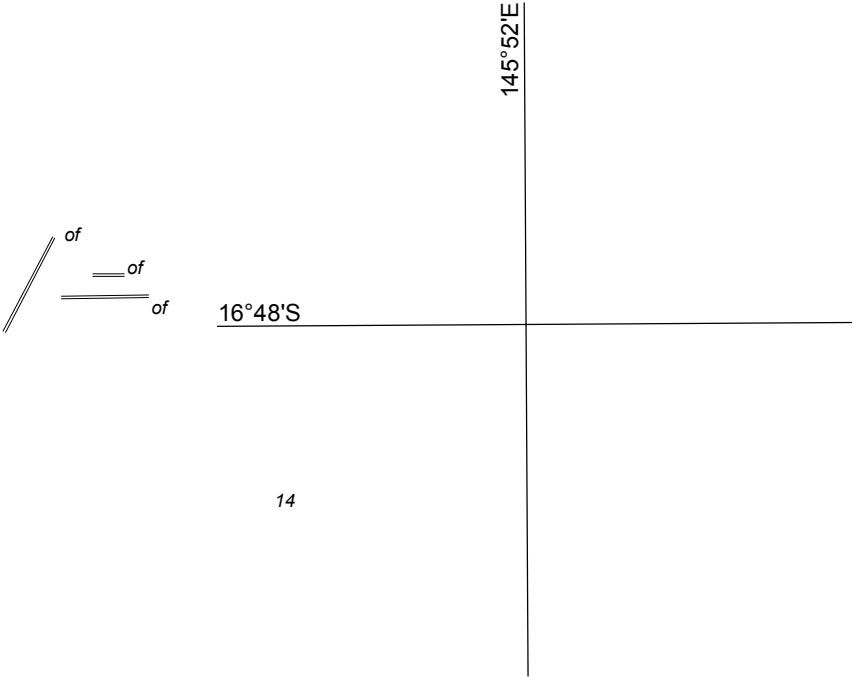
146°25'E

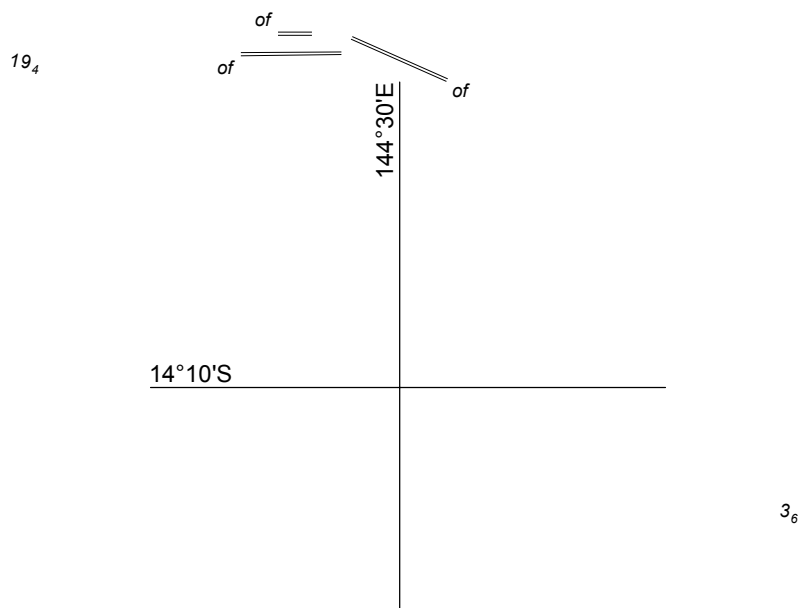
18°30'S

22

16







PLAN: CAPE MELVILLE AND PIPON ISLETS

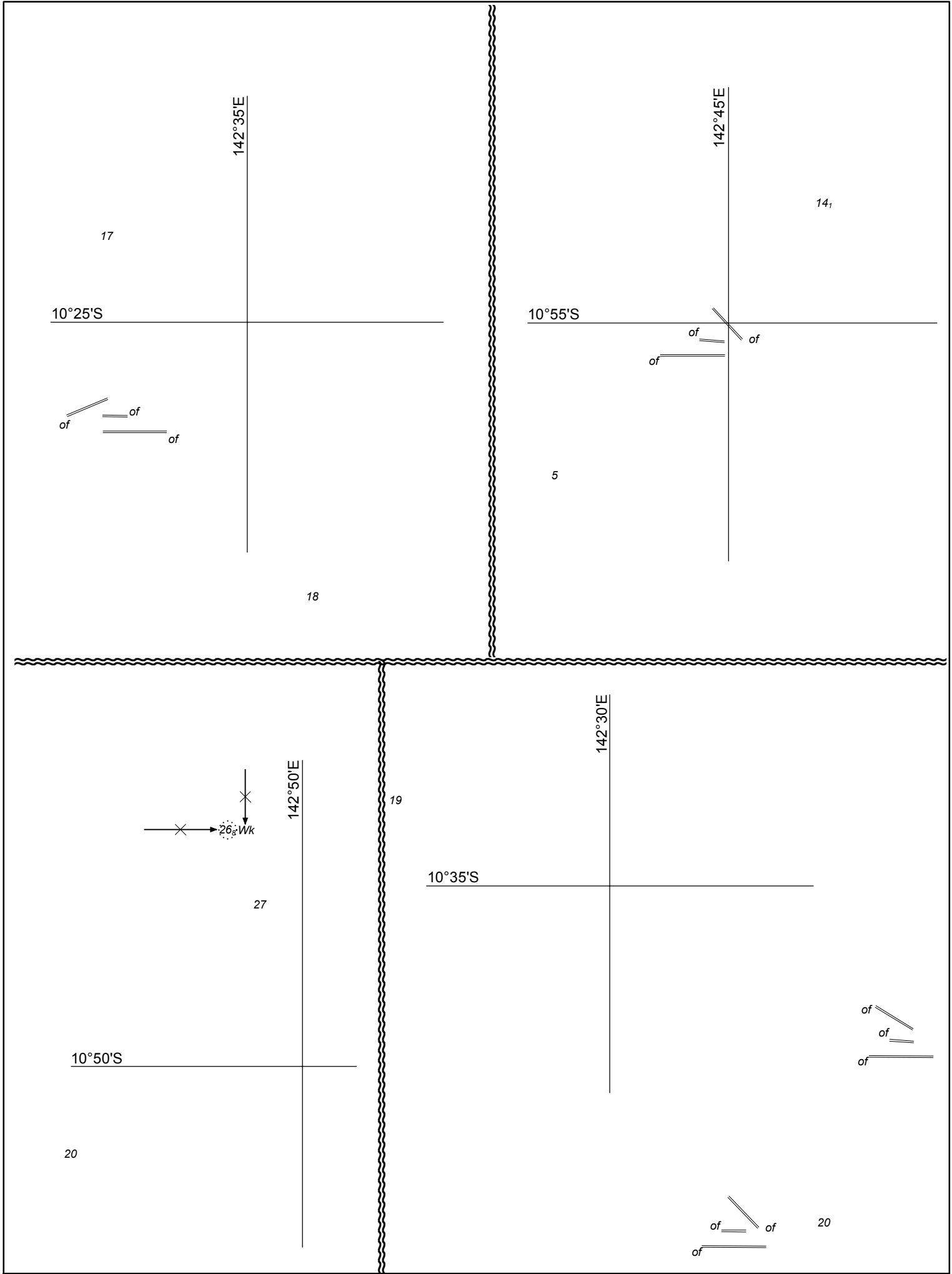
Previous Notice 387/2018

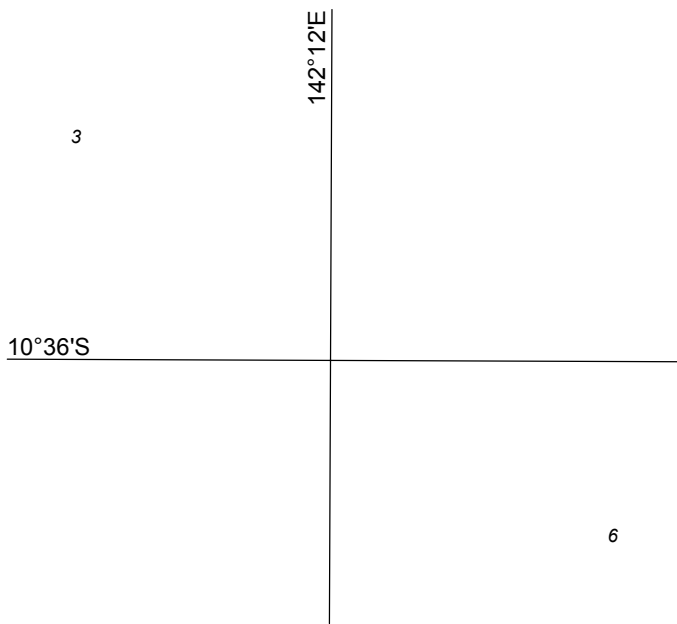
NTM 1009/2018



AUS 270

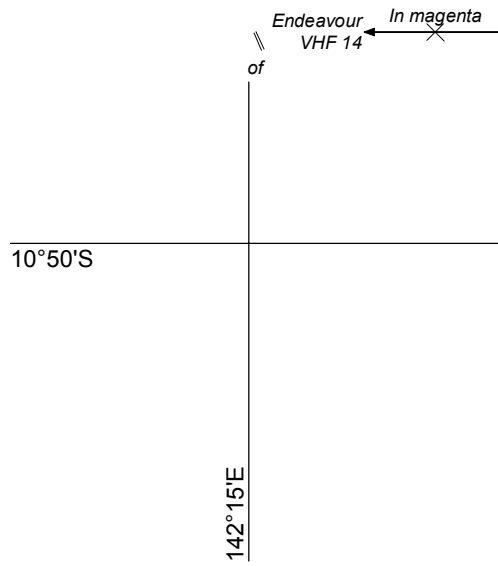
© Commonwealth of Australia 2018





of _____ of
_____ of

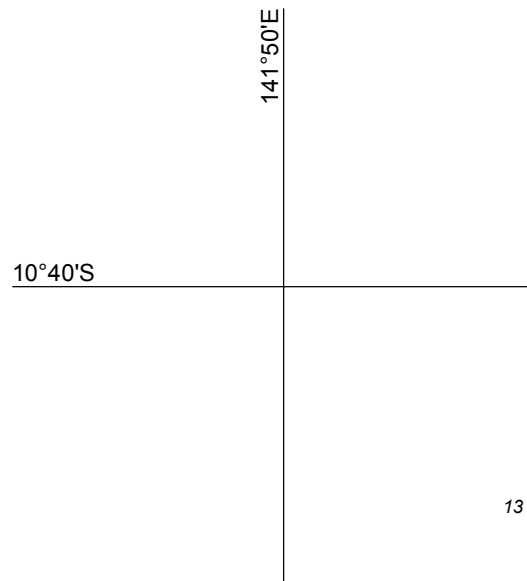
13



9



13₃



13

13

Previous Notice 239/2016

NTM 1009/2018



AUS 294

© Commonwealth of Australia 2018

141°48:36'E

13


10°36'S

12

In magenta
X → Booby VHF 14 of

13

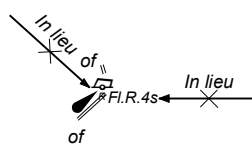




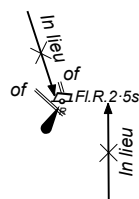
of _____ of
of _____

5

5



3



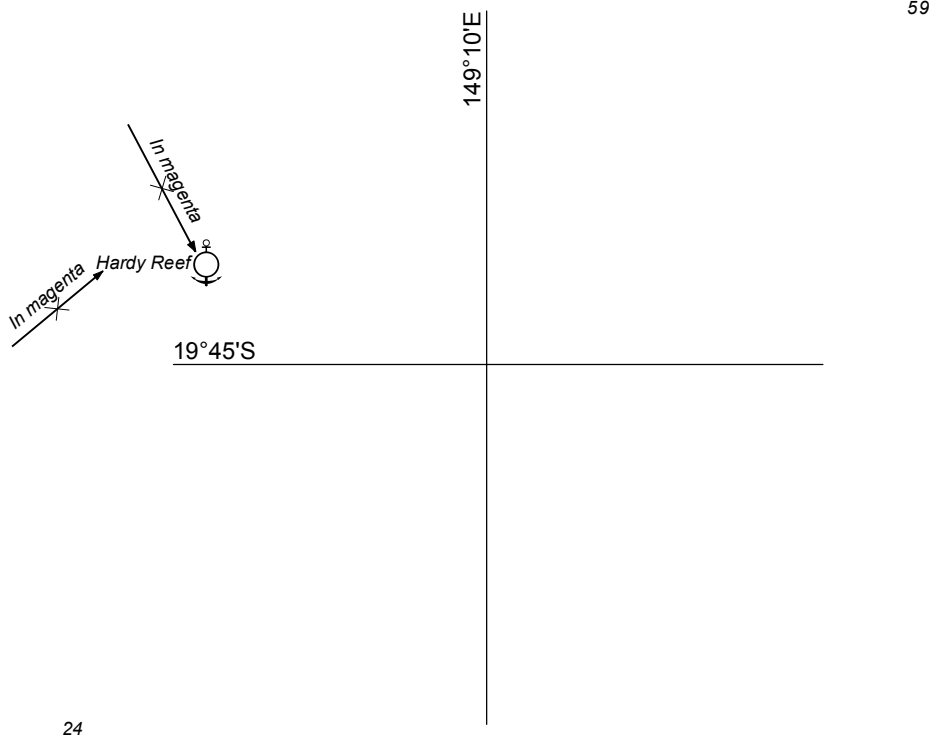
152°55'E

25°35'S

Moonboom Islands

2





PLAN: HOOK REEF

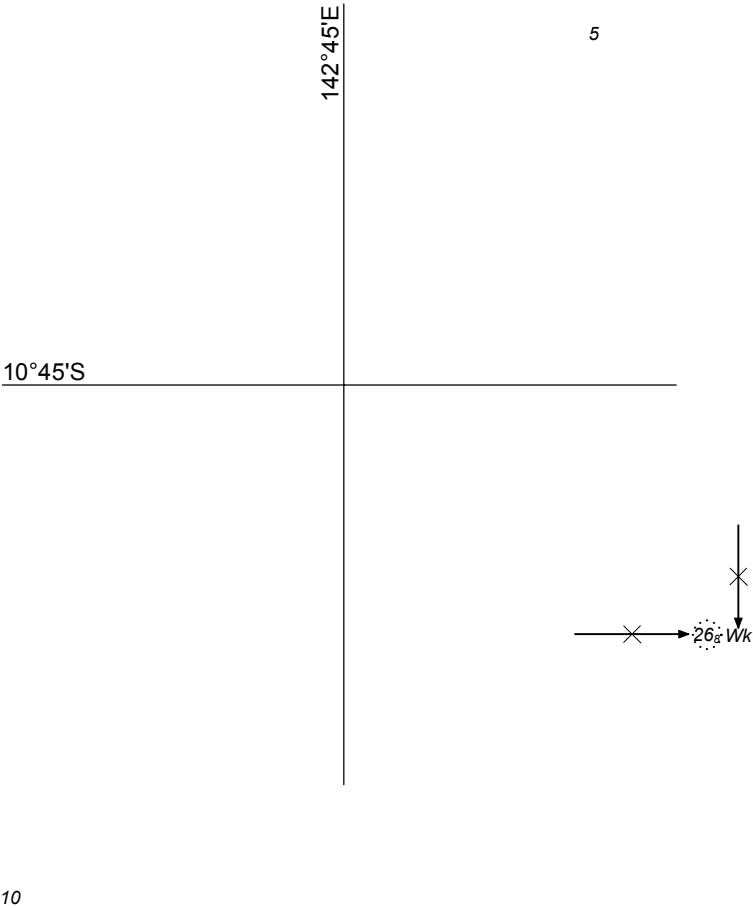
Previous Notice 544/2017

NTM 1011/2018



AUS 254


© Commonwealth of Australia 2018



84

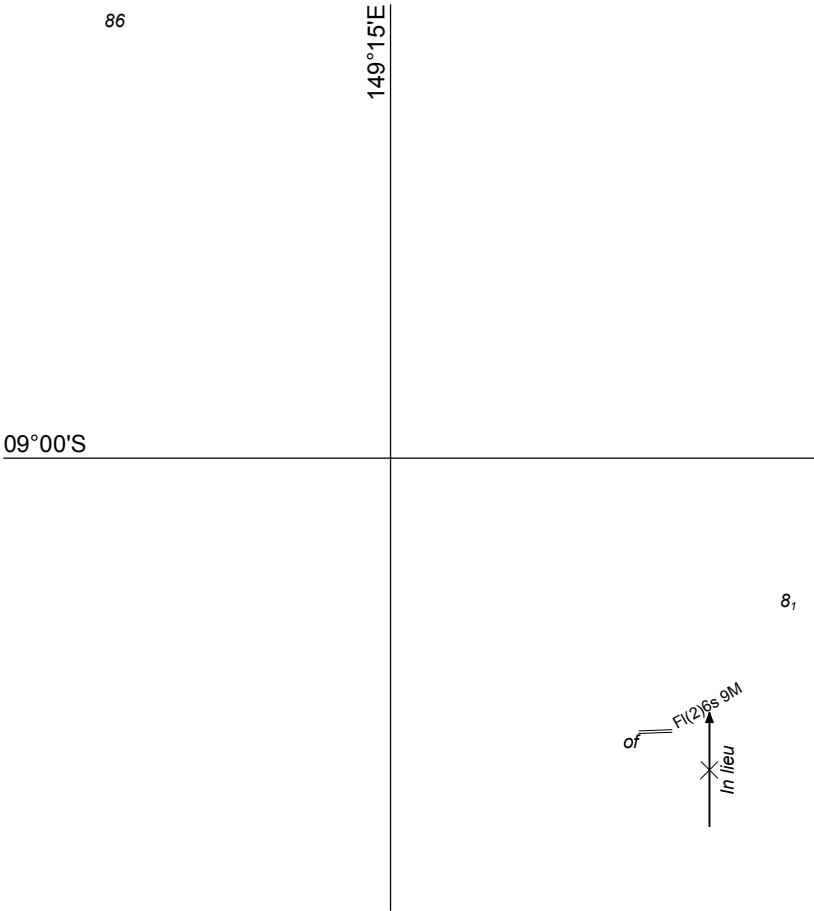
149°30'E

09°00'S

In lieu
of  FI(2)ps 9M

33





26₆

133°45'E

11°30'S

INSERT
BLOCK
A

23₈

9₄

133°15'E

11°45'S

1₂

INSERT
BLOCK
B

Previous Notice 857/2017

NTM 1015/2018



AUS 719

© Commonwealth of Australia 2018

of $\overline{=}$ *In lieu*
27 ← X

34

134°45'E

11°30'S

30



38

134°30'E

11°30'S

32

20₁

INSERT
BLOCK
A

134°00'E

11°45'S

16₄

62

10°36'S

133°47'20"E

INSERT
BLOCK
B

56

Previous Notice 717/2018

NTM 1015, 1017/2018



AUS 718

© Commonwealth of Australia 2018

1543

130°00'E

10°00'S

46

In lieu
36

9

135°00'E

10°00'S

8

of
27
In lieu

Previous Notice 961/2018


NTM 1016, 1017/2018



AUS 4603
(INT 603)

© Commonwealth of Australia 2018

In lieu of
X → 27



37

48

134°00'E

12°00'S

In lieu of
27

Previous Notice 961/2018

NTM 1017/2018



Australian Government
Department of Defence

AUS 4721
(INT 721)

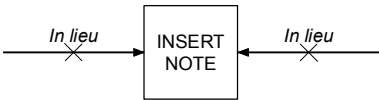
© Commonwealth of Australia 2018

49

125°30'E

12°30'S

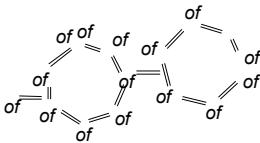
66



4

122°15'E

18°00'S



7



of
of of of

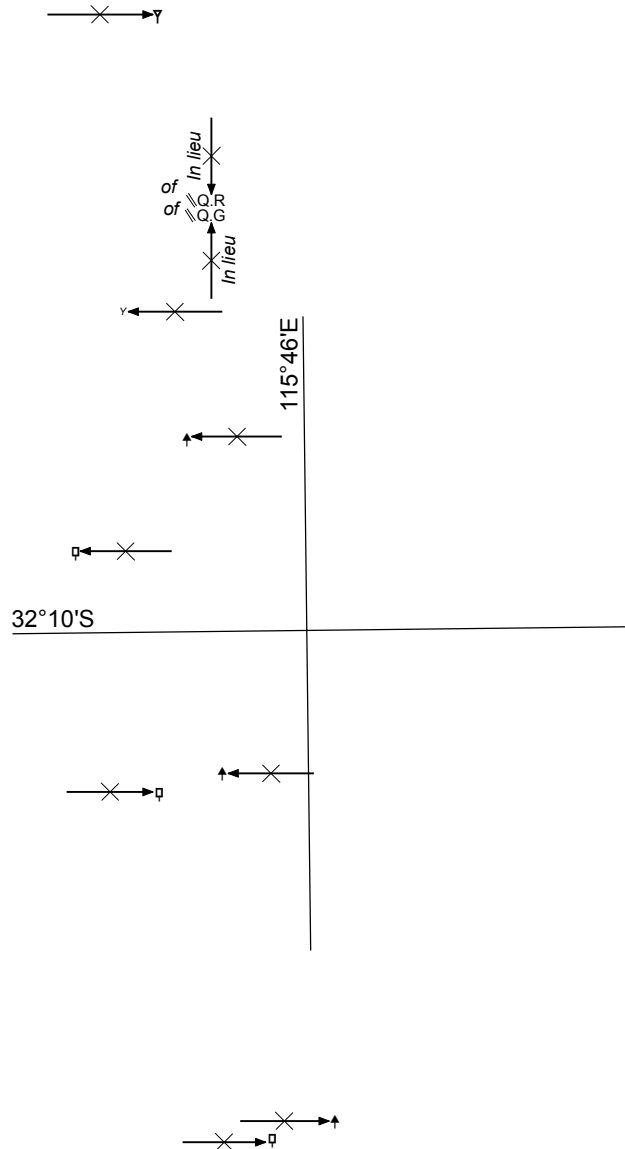
of of of of of

122°13'E

18°01'S



10



9



12

115°42'E

32°31'S

1₄

11M ← *In lieu* X

PLAN: ENTRANCE TO MANDURAH ESTUARY

Previous Notice 523/2018

NTM 1021/2018



AUS 116

© Commonwealth of Australia 2018

2

115°45'E

32°30'S

11M ← *In lieu* X

12

Previous Notice 523/2018

NTM 1021/2018



AUS 755

© Commonwealth of Australia 2018

4850

114°00'E

32°00'S

11M ← *In lieu* X

32



11M ← *In lieu* X

45

116°00'E

34°00'S

63

Previous Notice 507/2017

NTM 1021/2018



AUS 4726
(INT 726)

© Commonwealth of Australia 2018

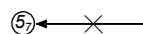
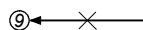
22

117°57'E

Misery Beach

35°06'S

9



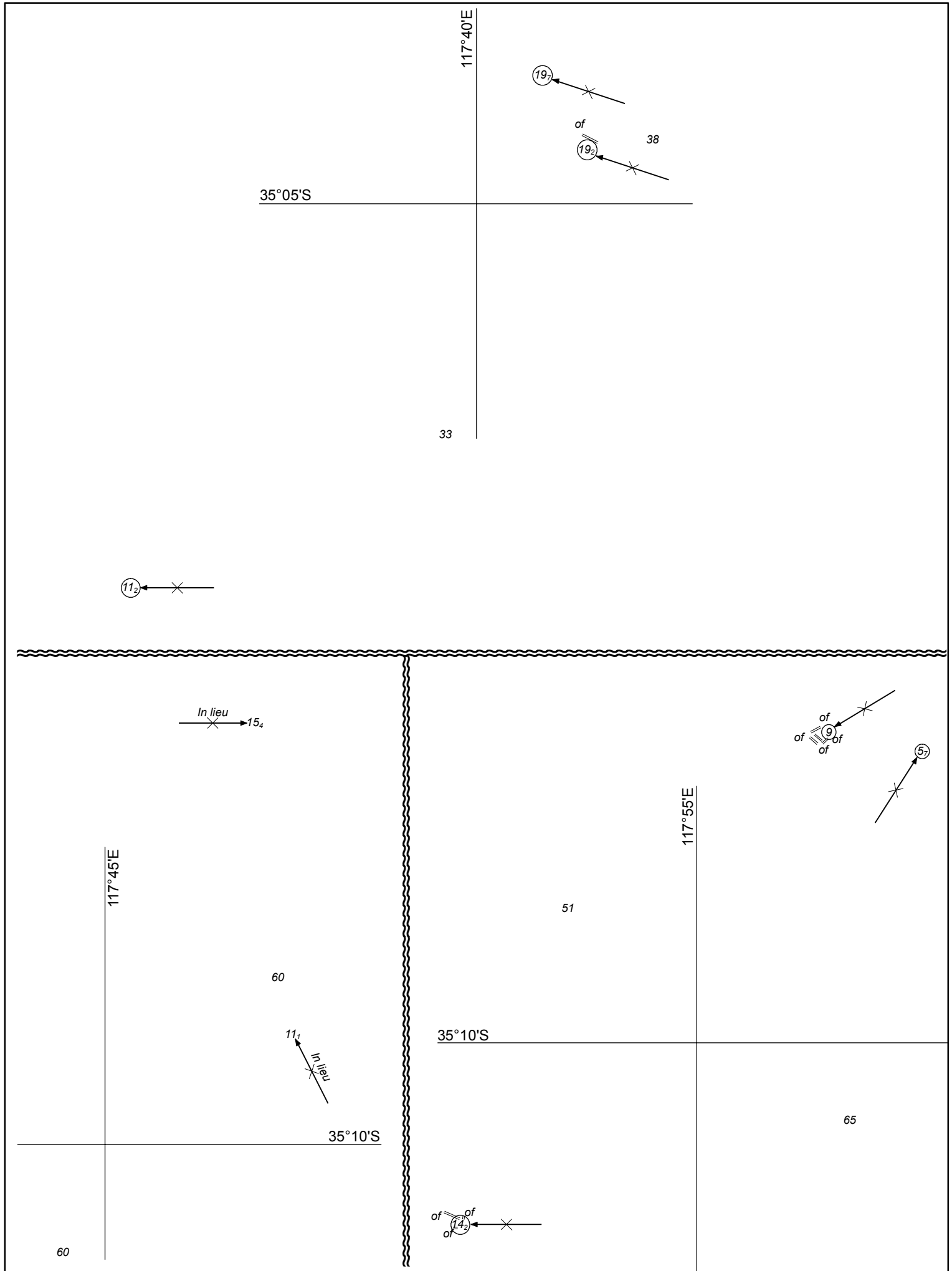
Previous Notice 200/2018

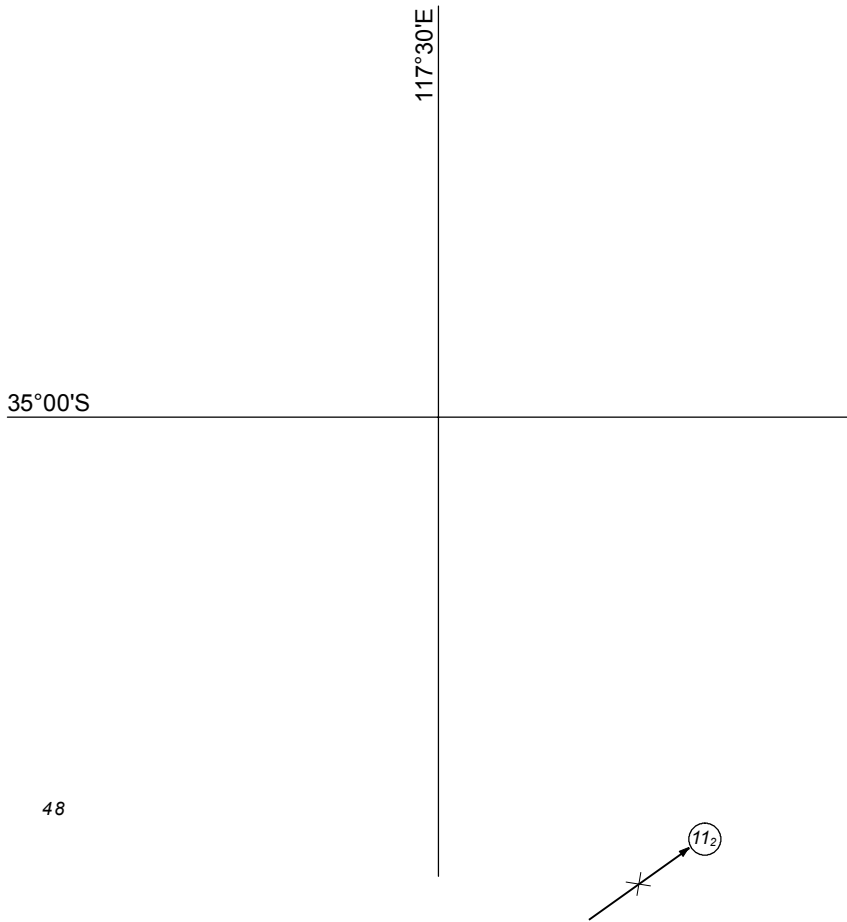
NTM 1022/2018



AUS 110

© Commonwealth of Australia 2018






In lieu → 15₄

In lieu → 11₁

66



Previous Notice 616/2018

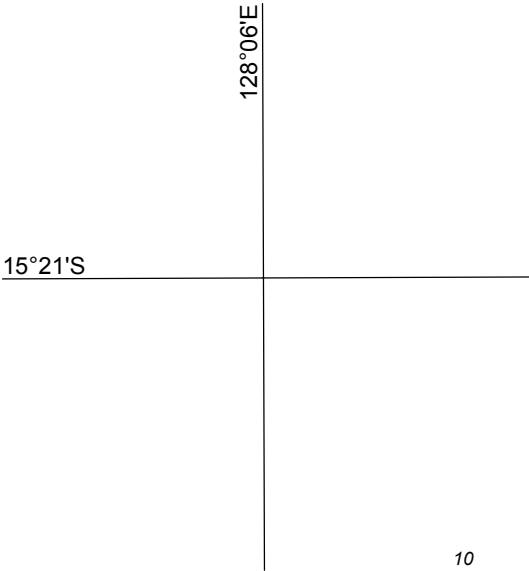
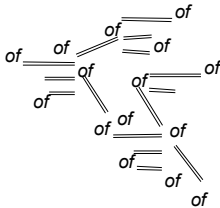
NTM 1022/2018



AUS 759


© Commonwealth of Australia 2018

9



10

PLAN: APPROACHES TO WYNDHAM WHARF



38

32°00'S

130°00'E

In magenta
X
(May-Oct)

(May-Oct) *In magenta*
X

94

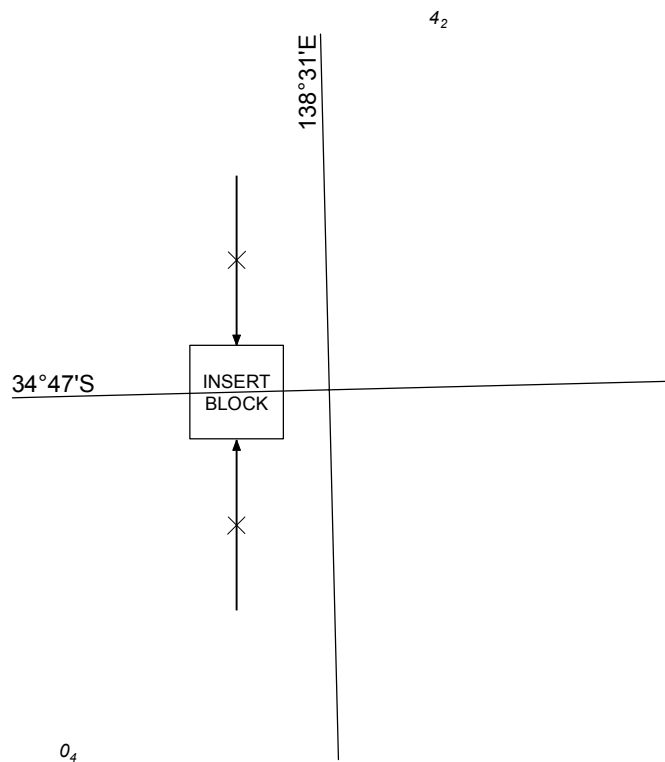
Previous Notice 915/2018

NTM 1024/2018



AUS 4727
(INT 727)

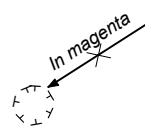
© Commonwealth of Australia 2018



89

148°30'E

38°30'S



1648

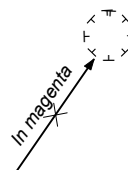
Previous Notice 626/2018

NTM 1026/2018



AUS 357

© Commonwealth of Australia 2018



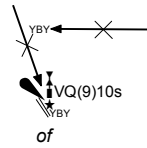
148°00'E

447

39°00'S

49





38

145°18'E

42°15'S

4

