

of

33°52'S

151°12'E

44

Fl.Y.5s

12<sub>8</sub>

151°04'E

Fl.G.5s

of

2<sub>6</sub>


1<sub>1</sub>

33°50'S

PLAN: PARRAMATTA RIVER

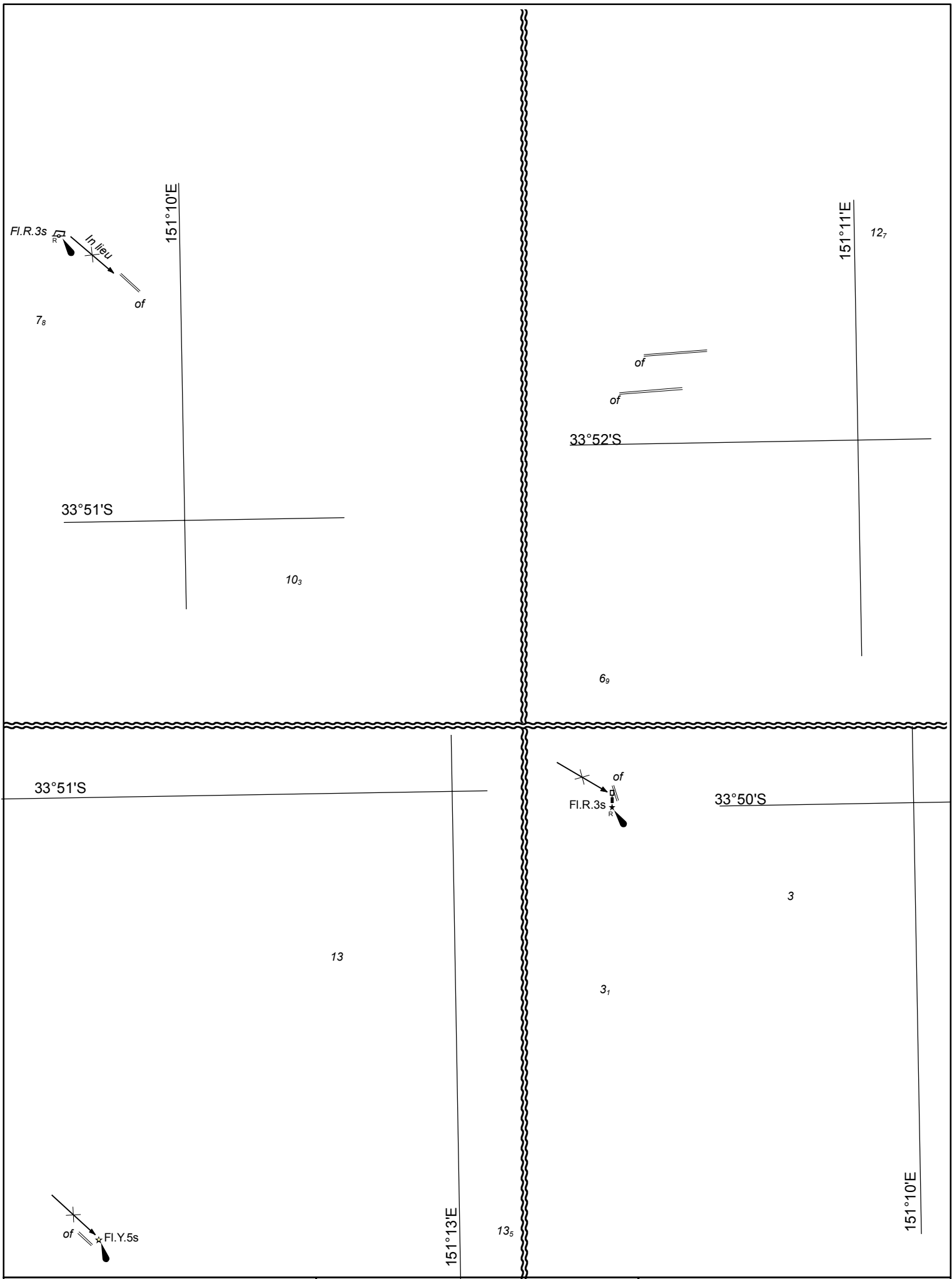
Previous Notice 378/2016

NTM 437/2016



AUS 200

© Commonwealth of Australia 2016



Previous Notice 177/2016

NTM 437/2016



AUS 202

© Commonwealth of Australia 2016

33°49'S

0<sub>5</sub>

151°05'E

In lieu  
of Fl.R.3s

3<sub>4</sub>

Parramatta Wharf

In lieu  
of Fl.Y.5s

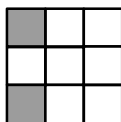
151°01'E

33°49'S

PLAN: PARRAMATTA RIVER

Previous Notice 378/2016

NTM 437/2016



Australian Government  
Department of Defence

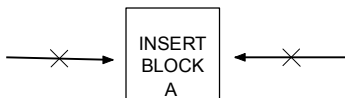
AUS 203

© Commonwealth of Australia 2016

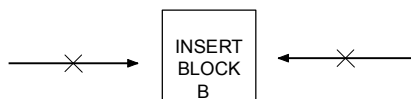
148°15'E

19

38°20'S

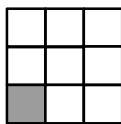


5



Previous Notice 384/2016

NTM 438/2016



AUS 825

© Commonwealth of Australia 2016

19°45'S

3<sub>3</sub>

3<sub>3</sub>

147°45'E

148°15'E

8

INSERT  
BLOCK  
A

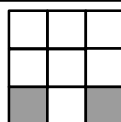
20°S

13

INSERT  
BLOCK  
B

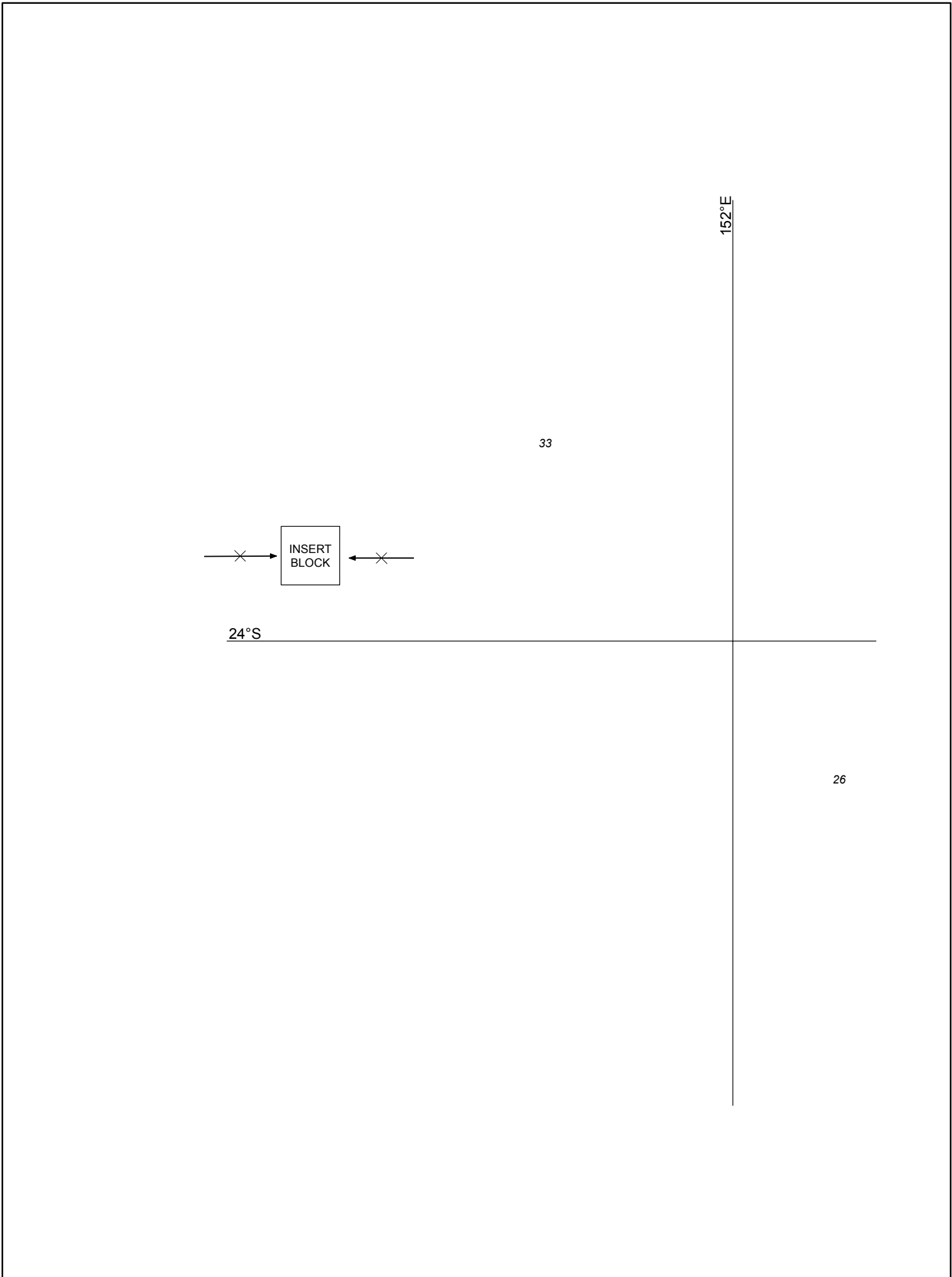
Previous Notice 379/2016

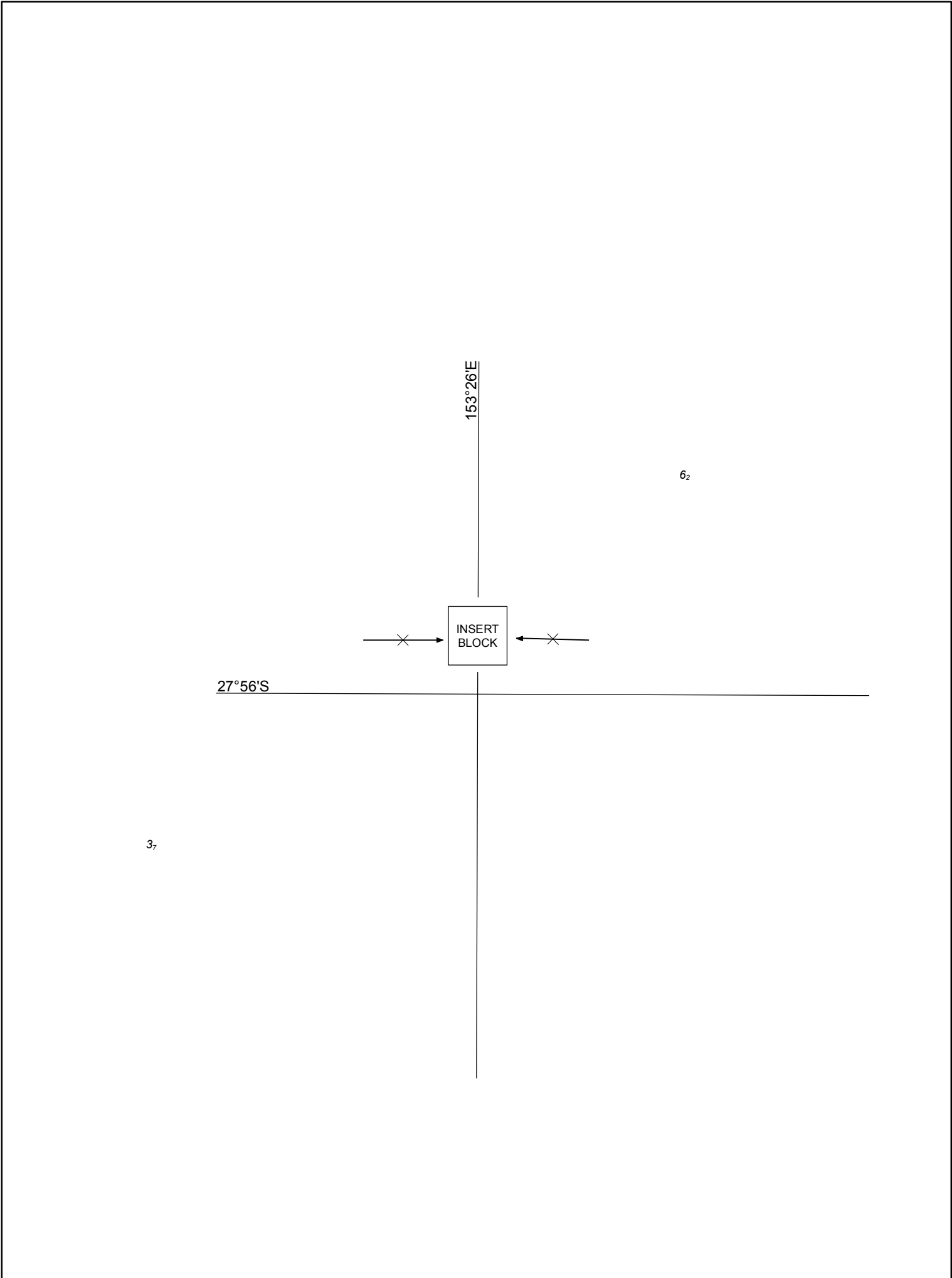
NTM 438/2016



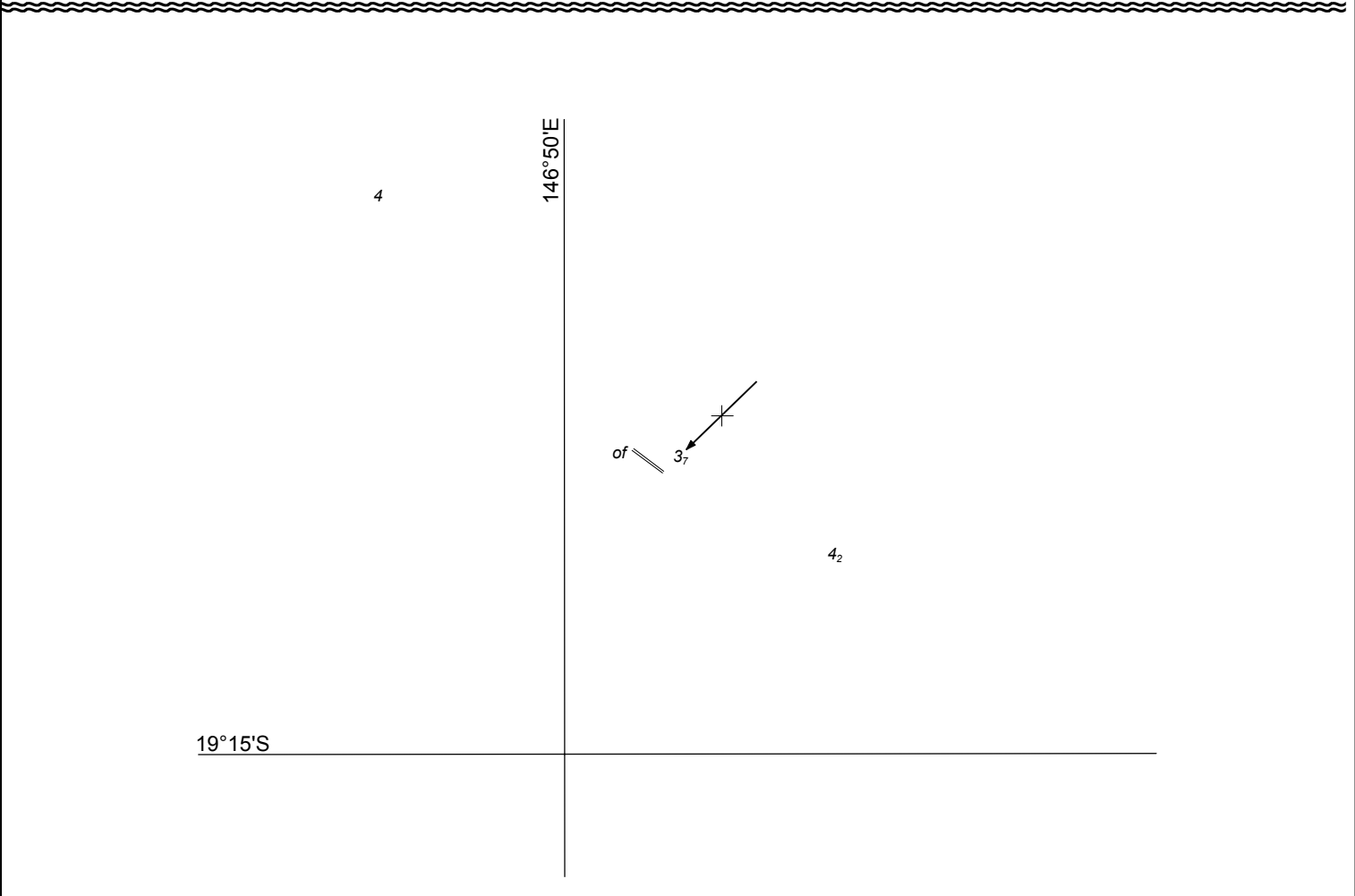
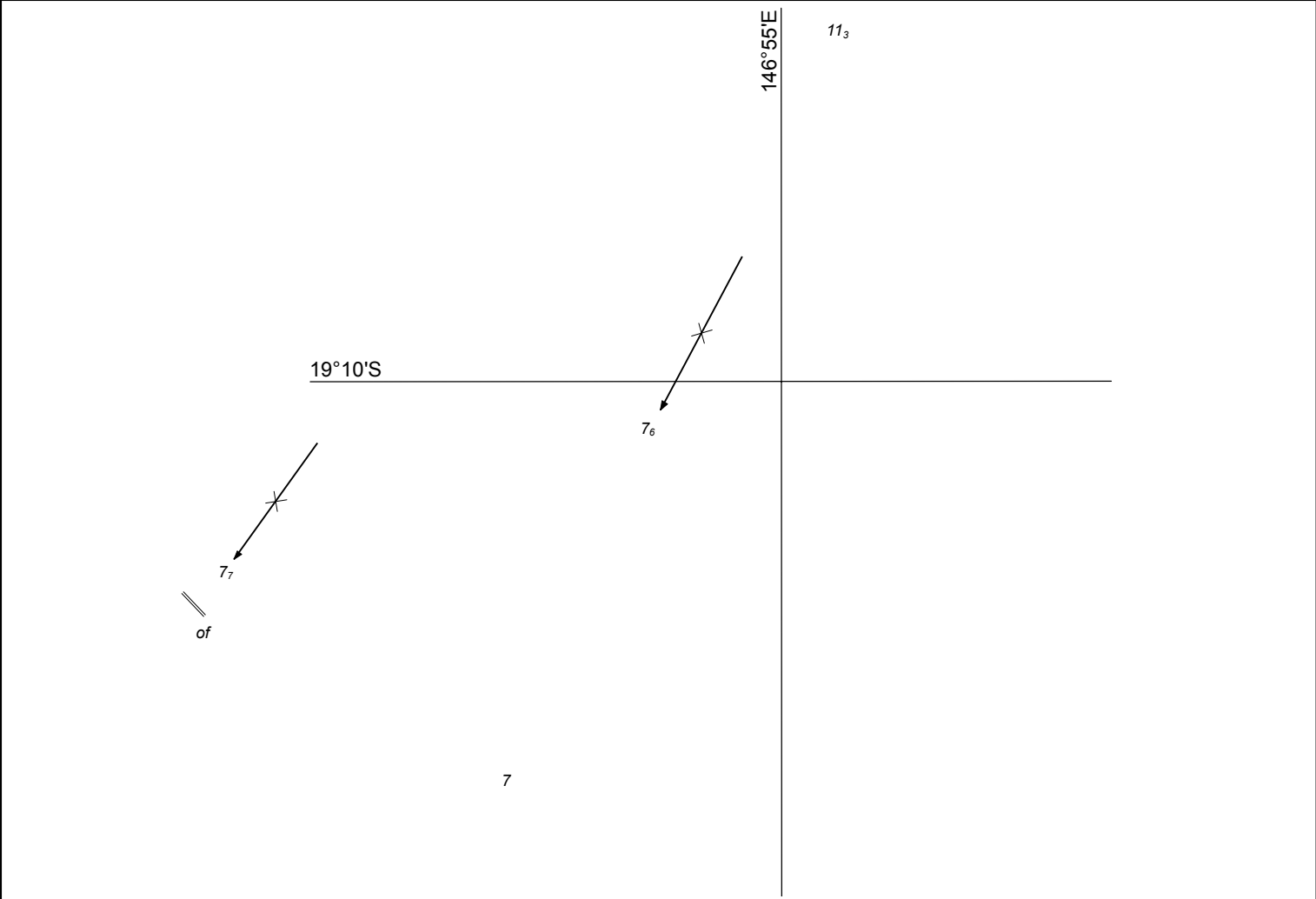
AUS 826

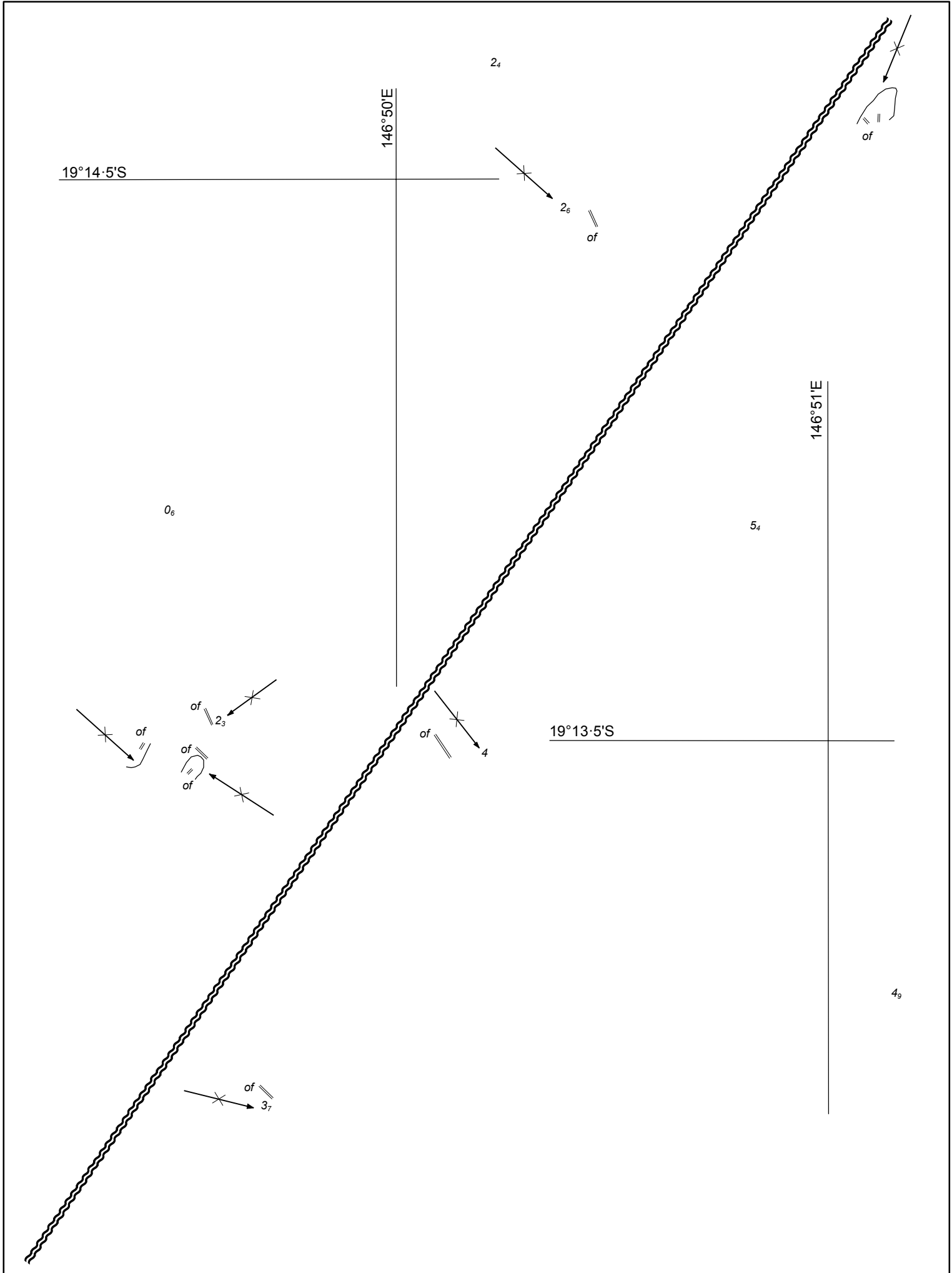
© Commonwealth of Australia 2016

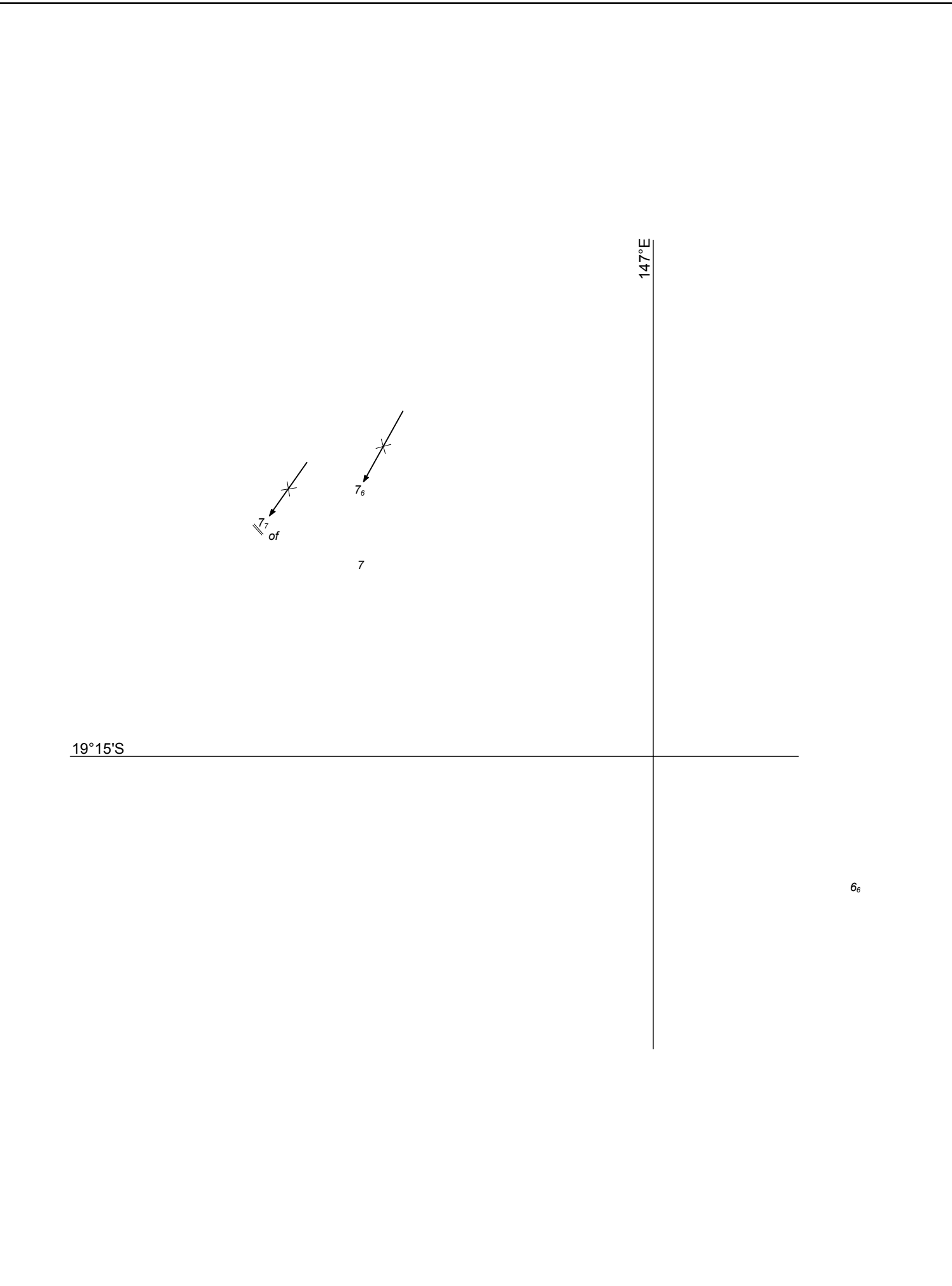















of \_\_\_\_\_


of \_\_\_\_\_

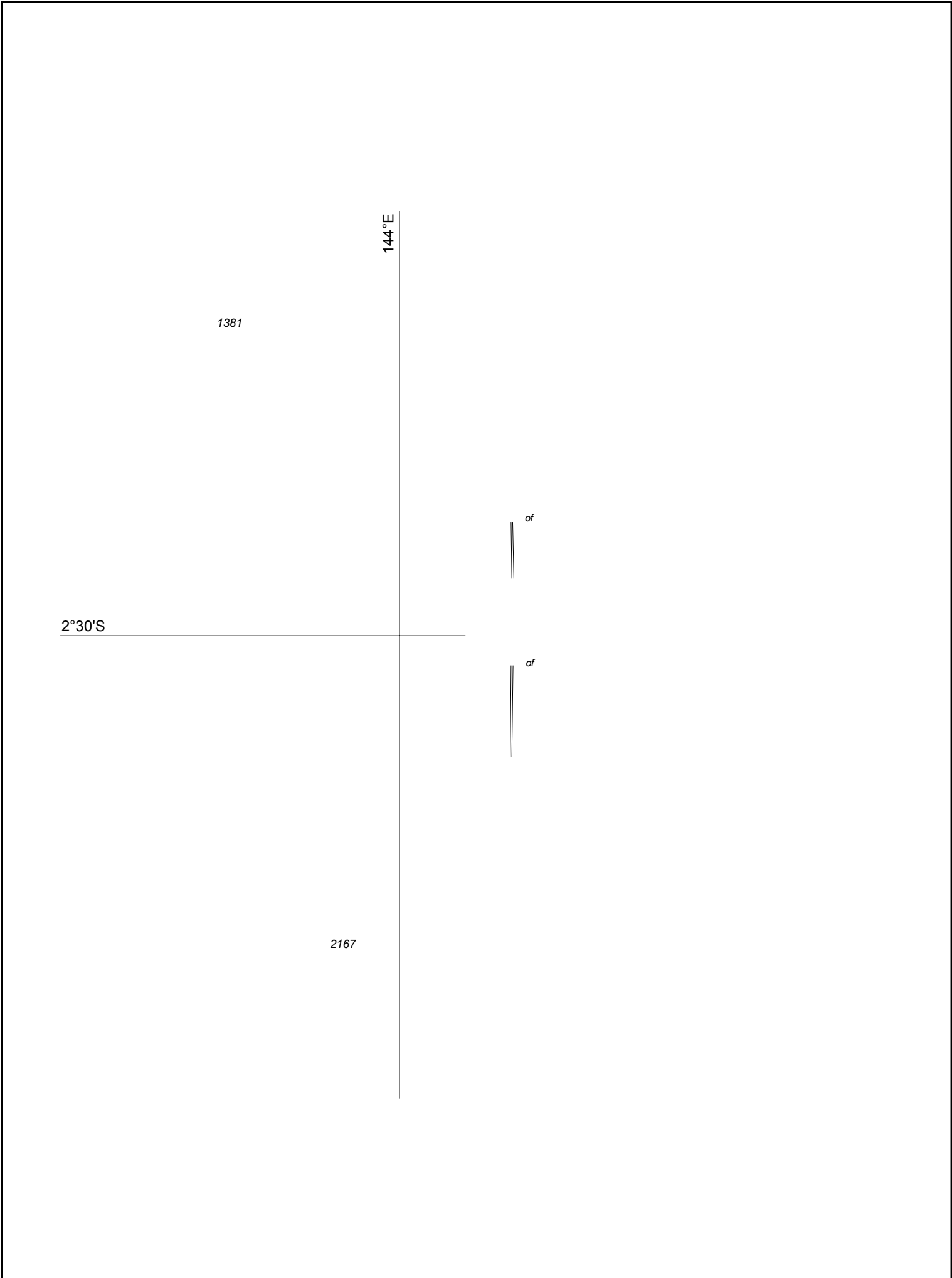
144°30'E


2299

2067

3°30'S







812

146°E

of



2°30'S

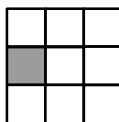
of



1790

Previous Notice 288/2016

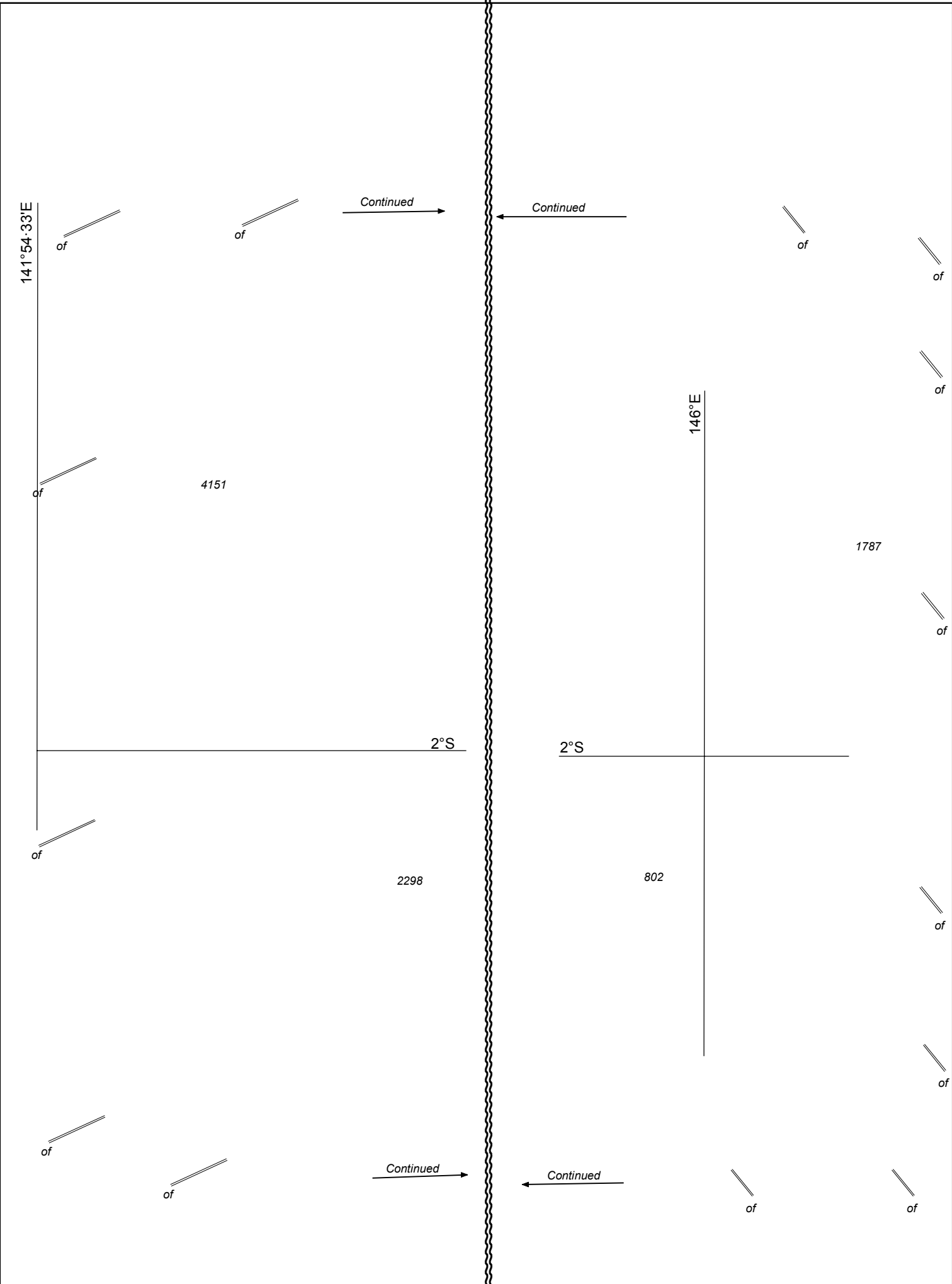
NTM 443/2016



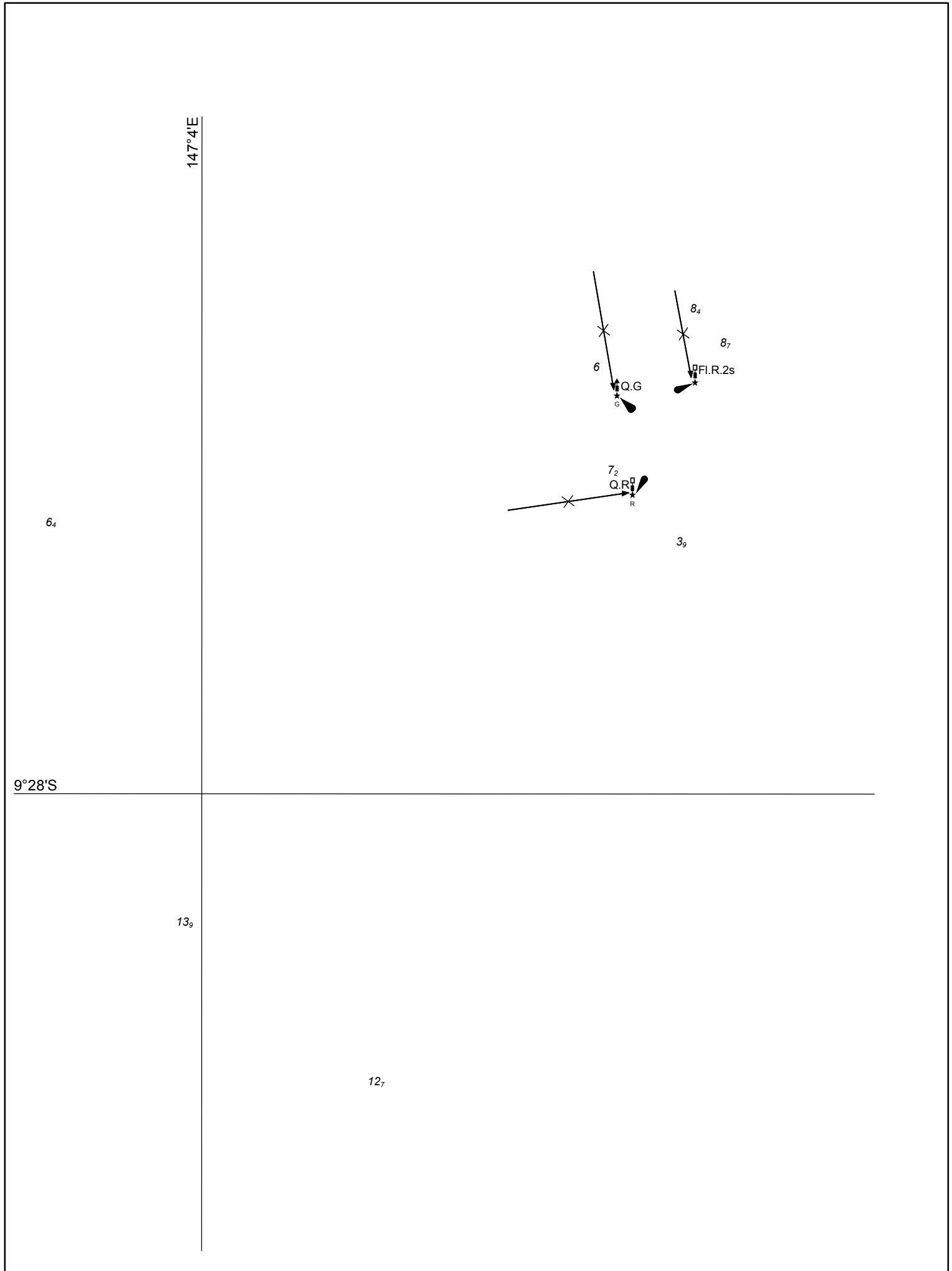
Australian Government  
Department of Defence

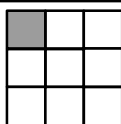
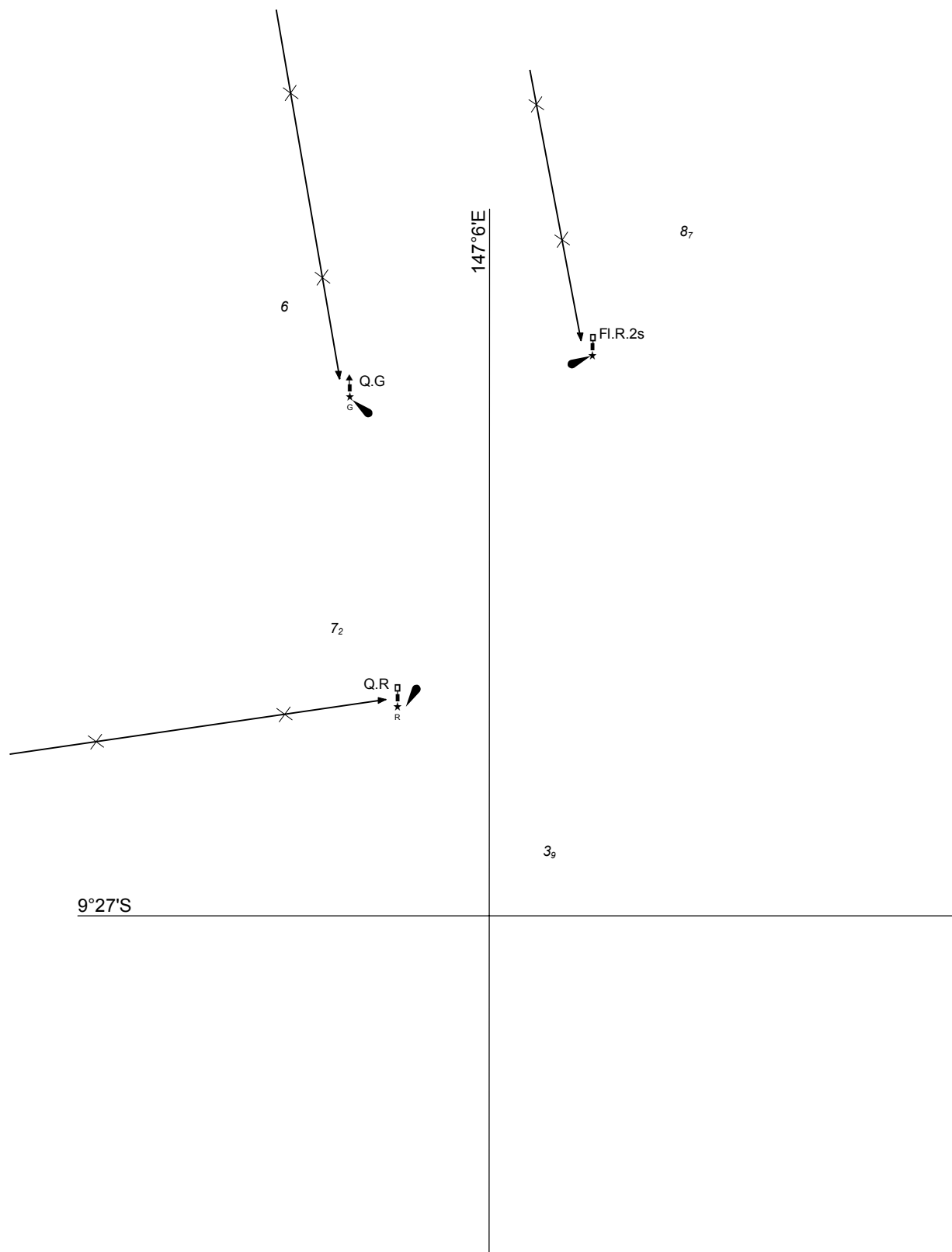
AUS 391

© Commonwealth of Australia 2016









19<sub>9</sub>

147°22'E

of

2°02'S

12

of  $\xleftarrow{\text{In lieu}}$  Q(2)5s 5m 4M  
No2  
18<sub>1</sub>

2°S


8

of  $\xleftarrow{\text{In lieu}}$   $\xleftarrow{\text{In lieu}}$

147°16'E


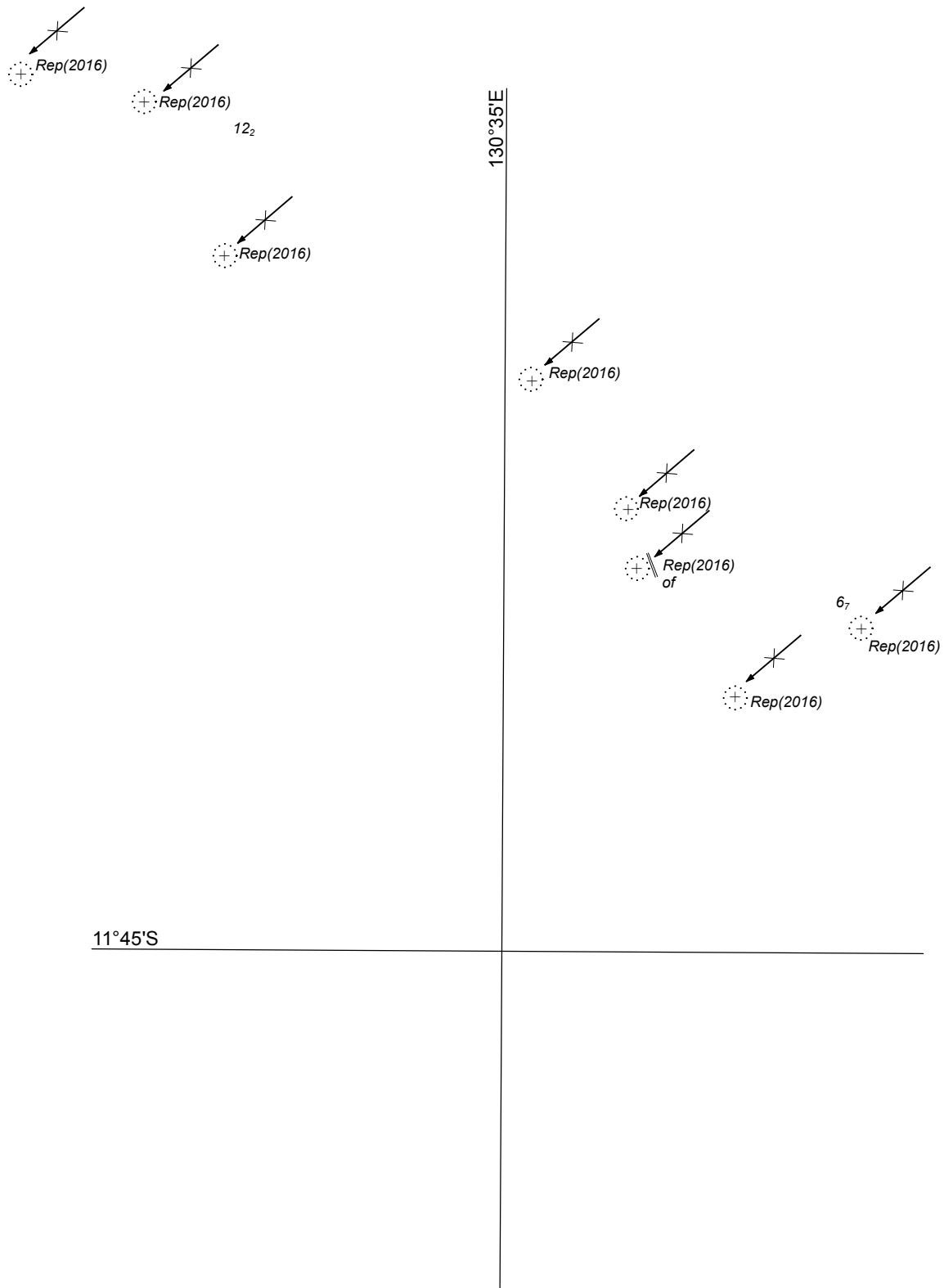
Previous Notice 288/2016


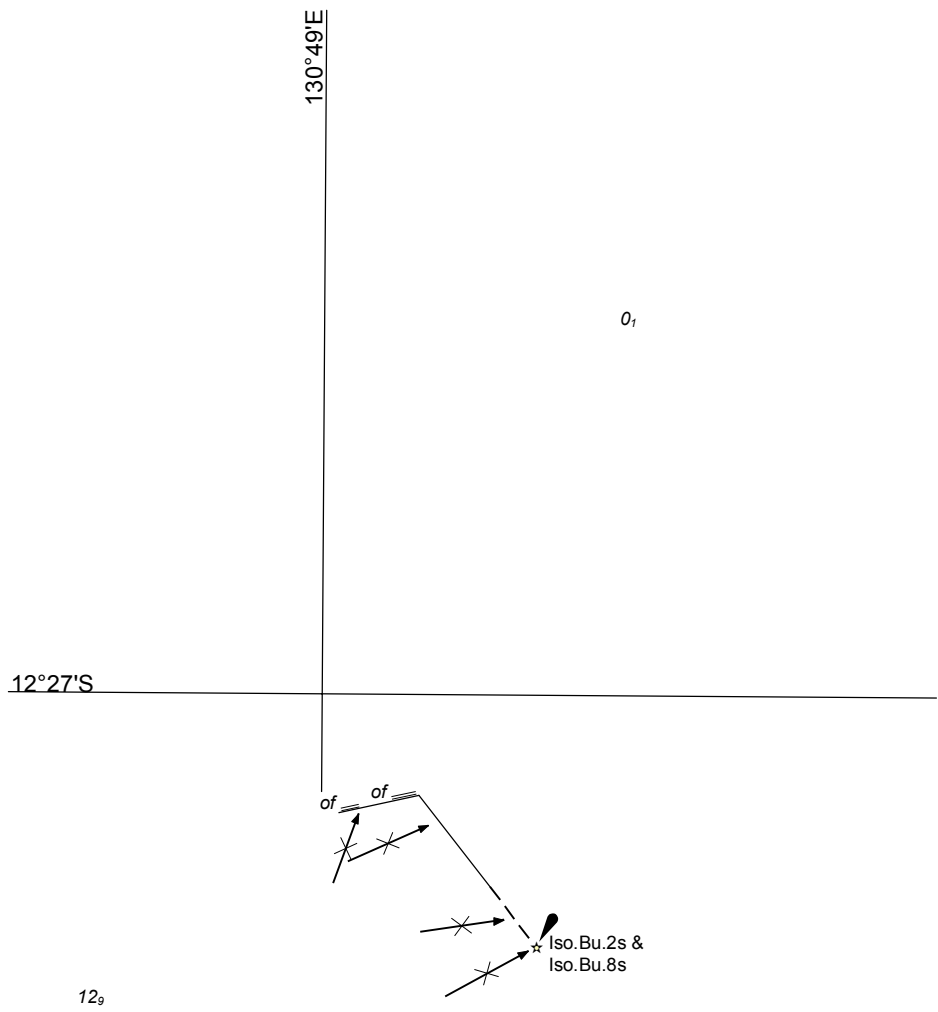
NTM 445/2016





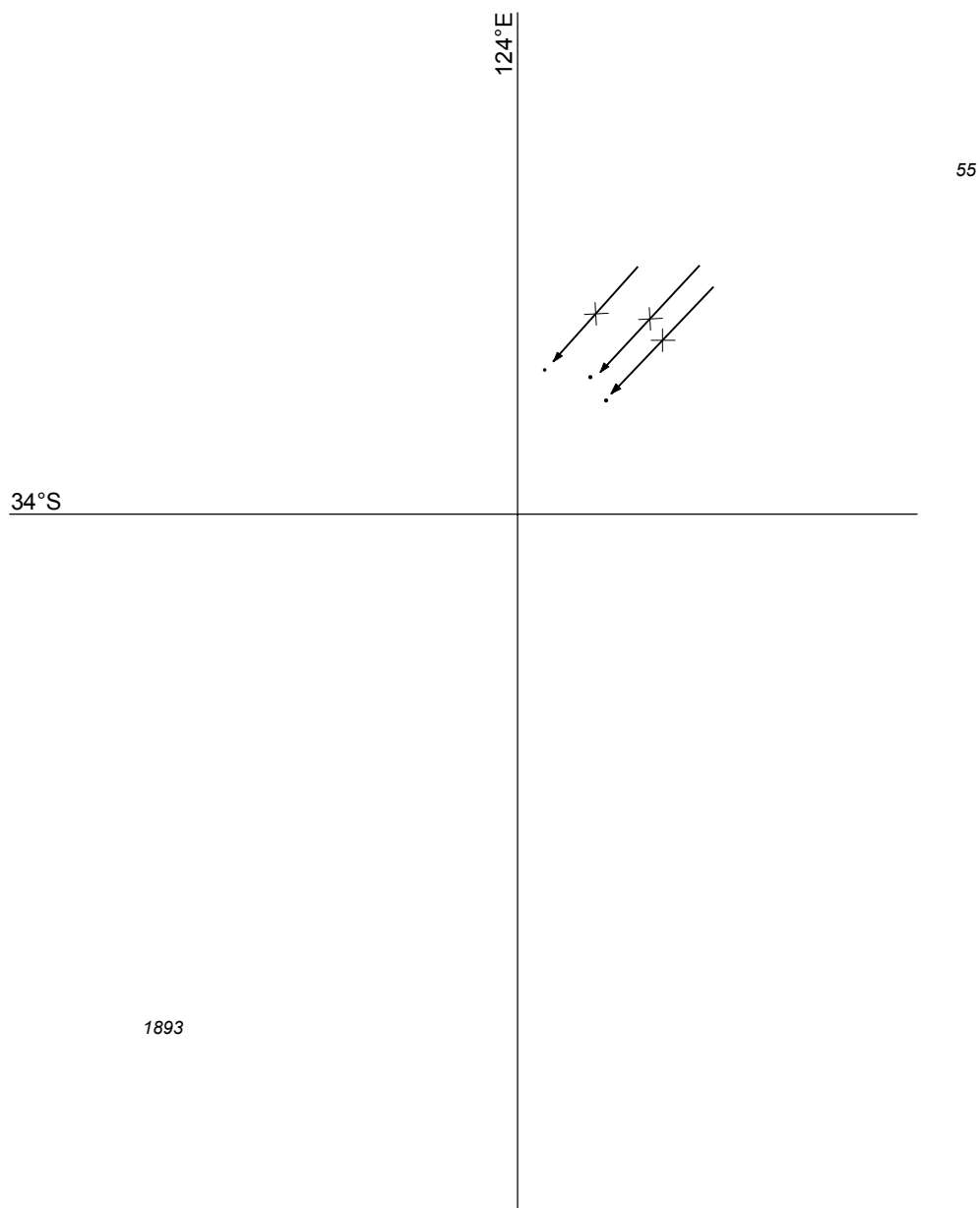
AUS 662


© Commonwealth of Australia 2016



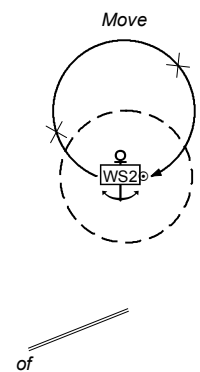
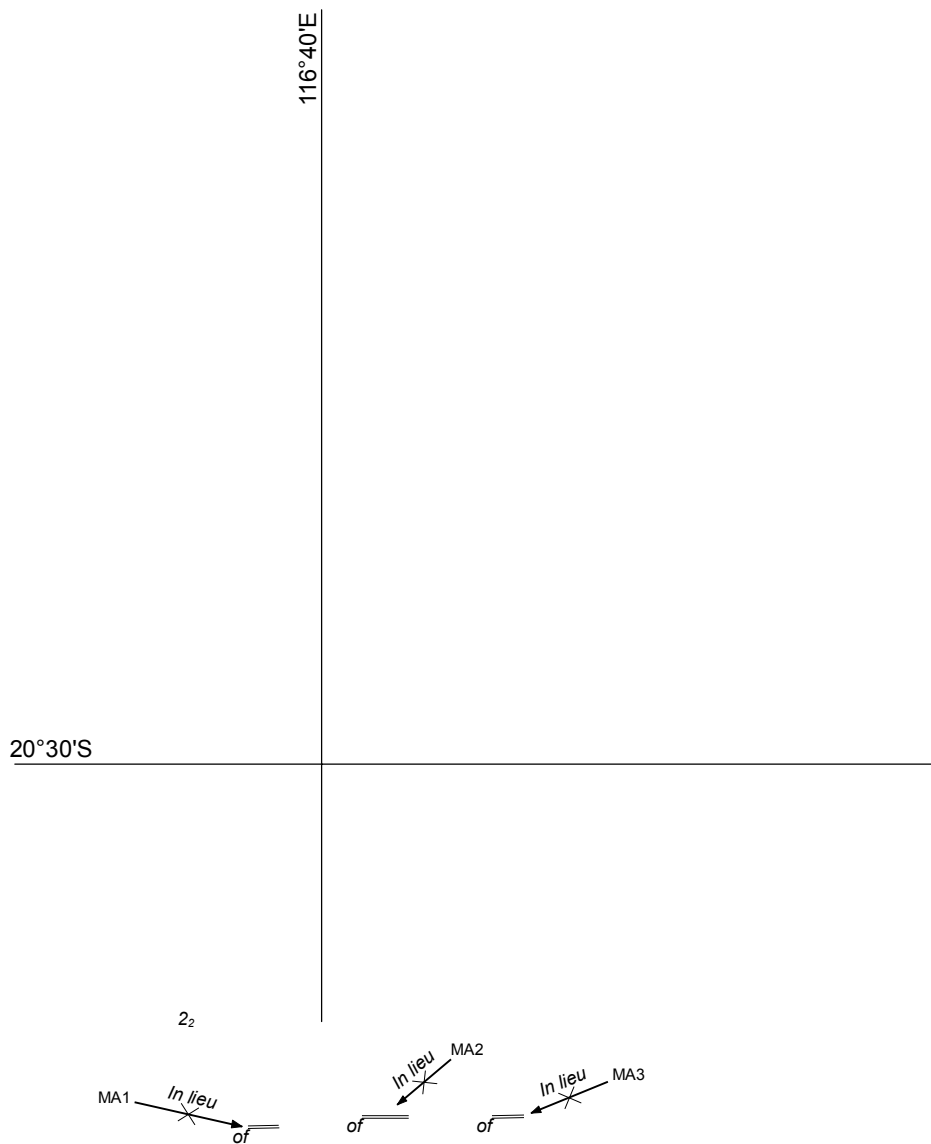








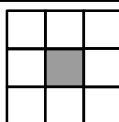




11<sub>3</sub>

Previous Notice 290/2016

NTM 450/2016

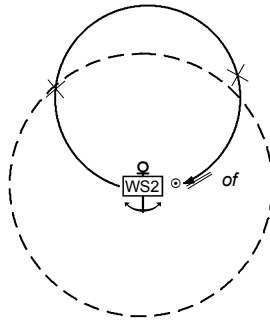


AUS 57

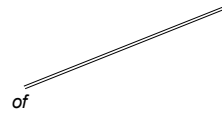
© Commonwealth of Australia 2016

116°44'E

Move



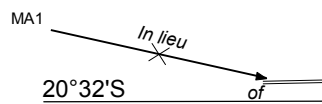
14<sub>6</sub>



20°32'S

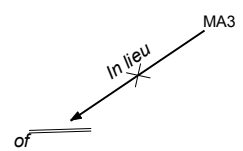
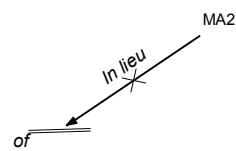
12<sub>1</sub>

116°40'E



20°32'S

of

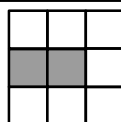


8<sub>8</sub>

5<sub>9</sub>

Previous Notice 290/2016


NTM 450/2016

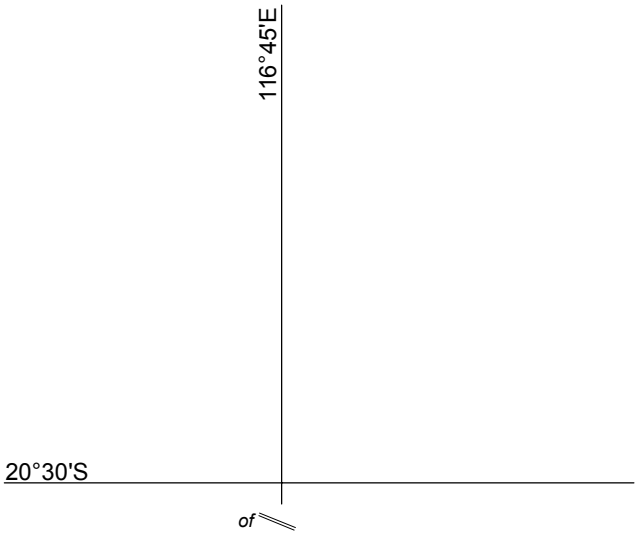


Australian Government  
Department of Defence

AUS 58

© Commonwealth of Australia 2016





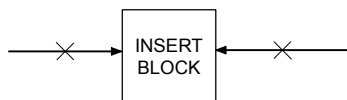
1<sub>5</sub>

8<sub>3</sub>

32°03'S


115°44'E

8<sub>1</sub>



8<sub>3</sub>

2<sub>3</sub>



113°30'E

840

1225

29°S

1089

2050


of

of

of

Previous Notice 349/2016

NTM 452/2016



AUS 332

© Commonwealth of Australia 2016

of of of

114°30'E

752

157


33°30'S

152

714

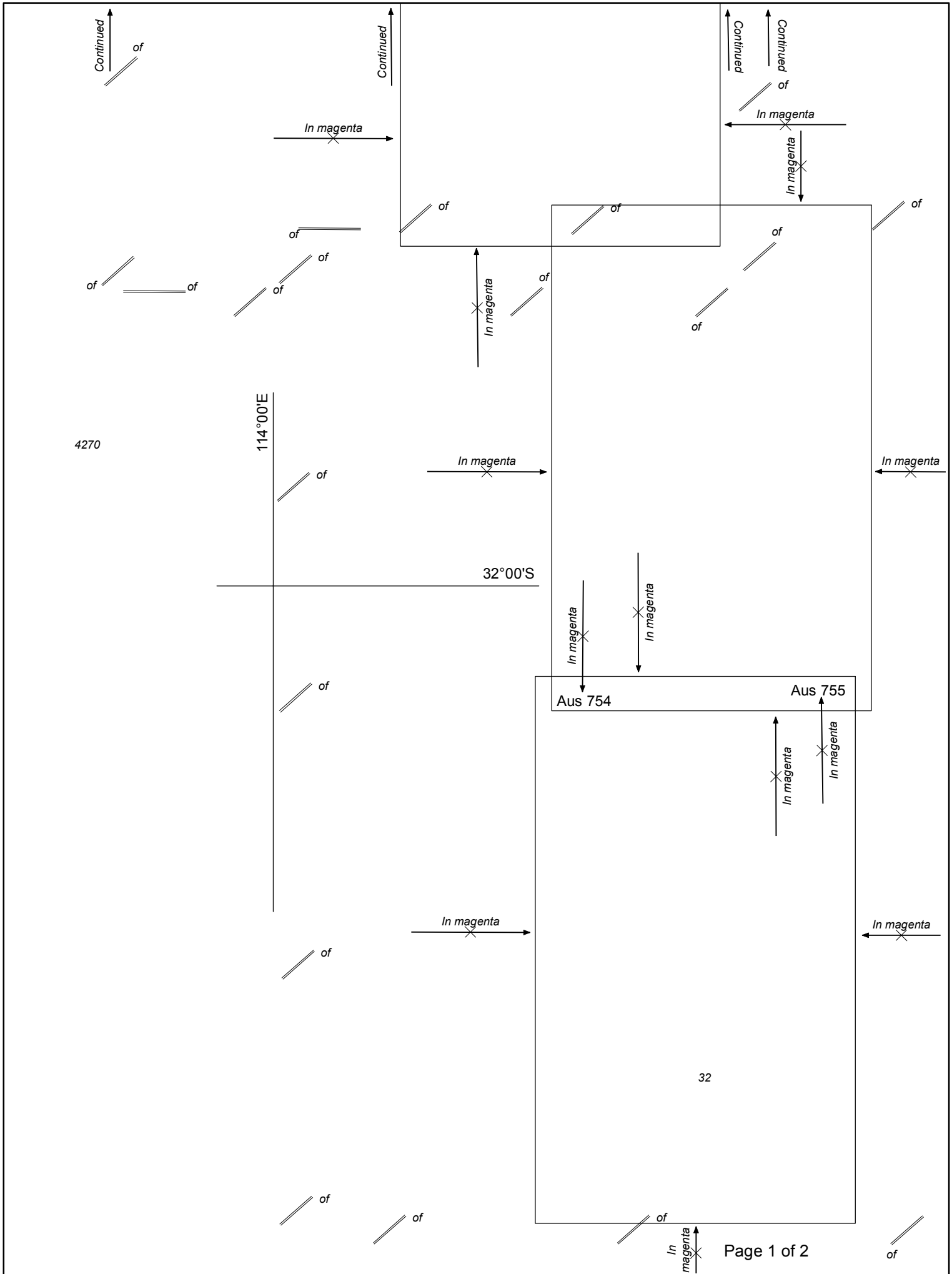
Previous Notice 387/2016

NTM 452/2016

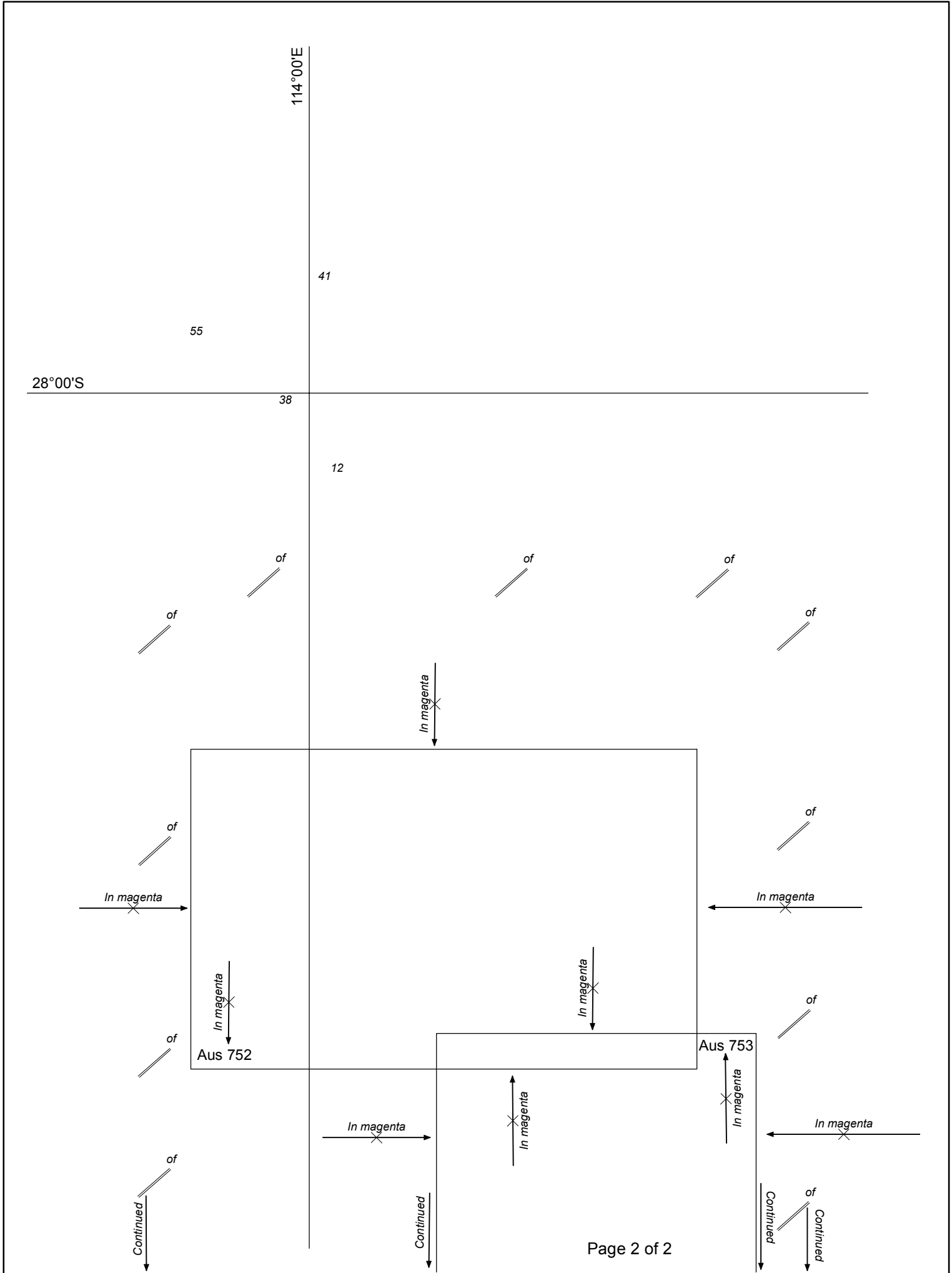


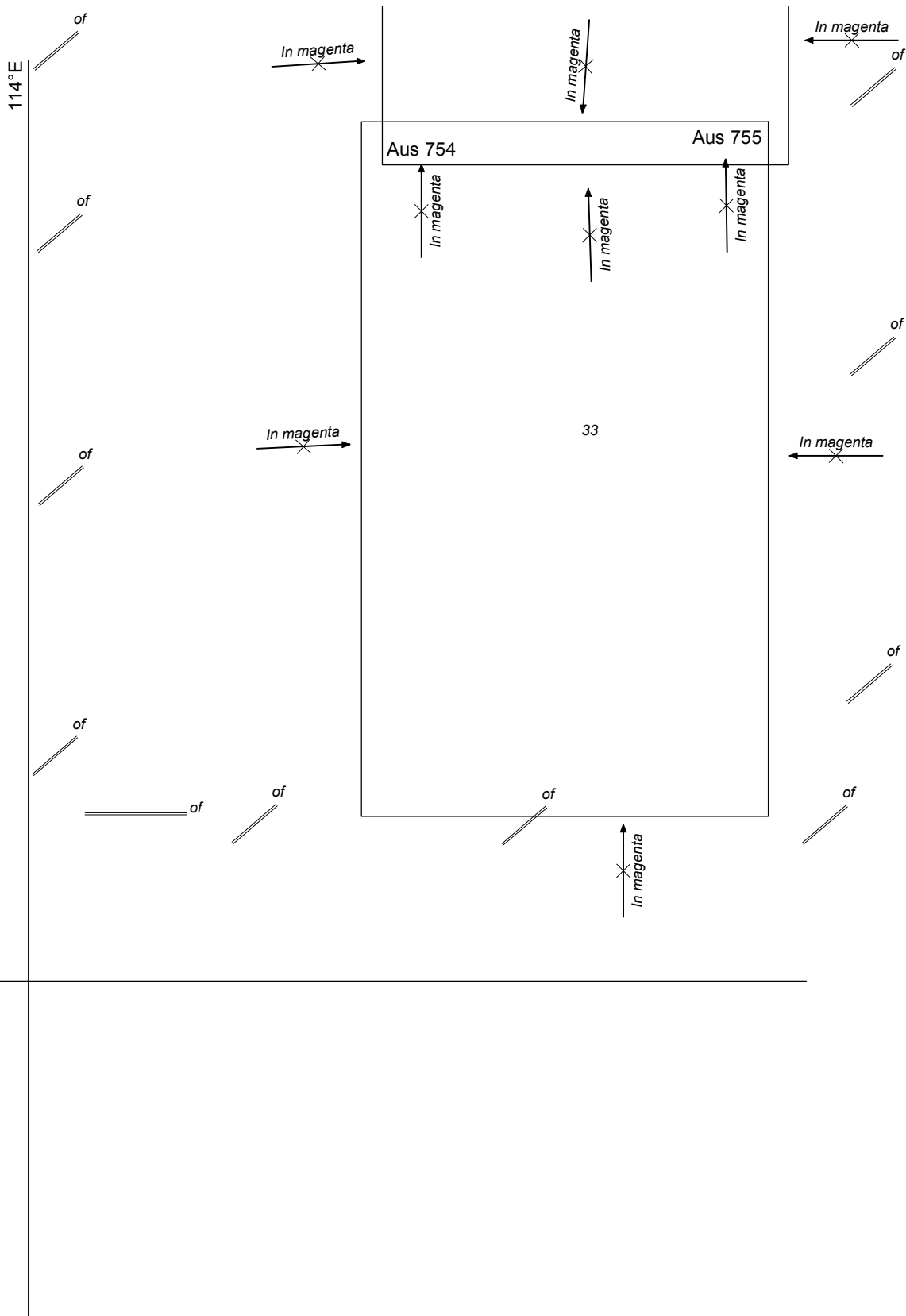
AUS 335

© Commonwealth of Australia 2016



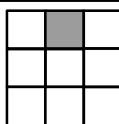






Previous Notice 593/2012

NTM 452/2016



Australian Government  
Department of Defence

AUS 4726 (INT 726)

© Commonwealth of Australia 2016

135°20'E

4<sub>4</sub>



4

34°35'S

PLAN: COFFIN BAY

1<sub>4</sub>

134°13'E

7<sub>3</sub>

32°45'S

3<sub>9</sub>

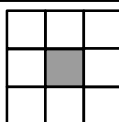
5<sub>2</sub>



PLAN: BLANCHE PORT

Previous Notice 930/2015

NTM 453, 455/2016



AUS 121

© Commonwealth of Australia 2016

of  
of  
of

of

of

of

of

of of

of

of

of

of

of

36°49'5"S

of

of

139°51'E

of

0<sub>9</sub>

of

PLAN: KINGSTON SE

139°50'E

0<sub>9</sub>

of


36°50'S

3<sub>6</sub>

PLAN: PORT CAROLINE TO ROBE

Previous Notice 478/2015

NTM 454/2016



AUS 127

© Commonwealth of Australia 2016

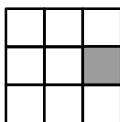
139°30'E

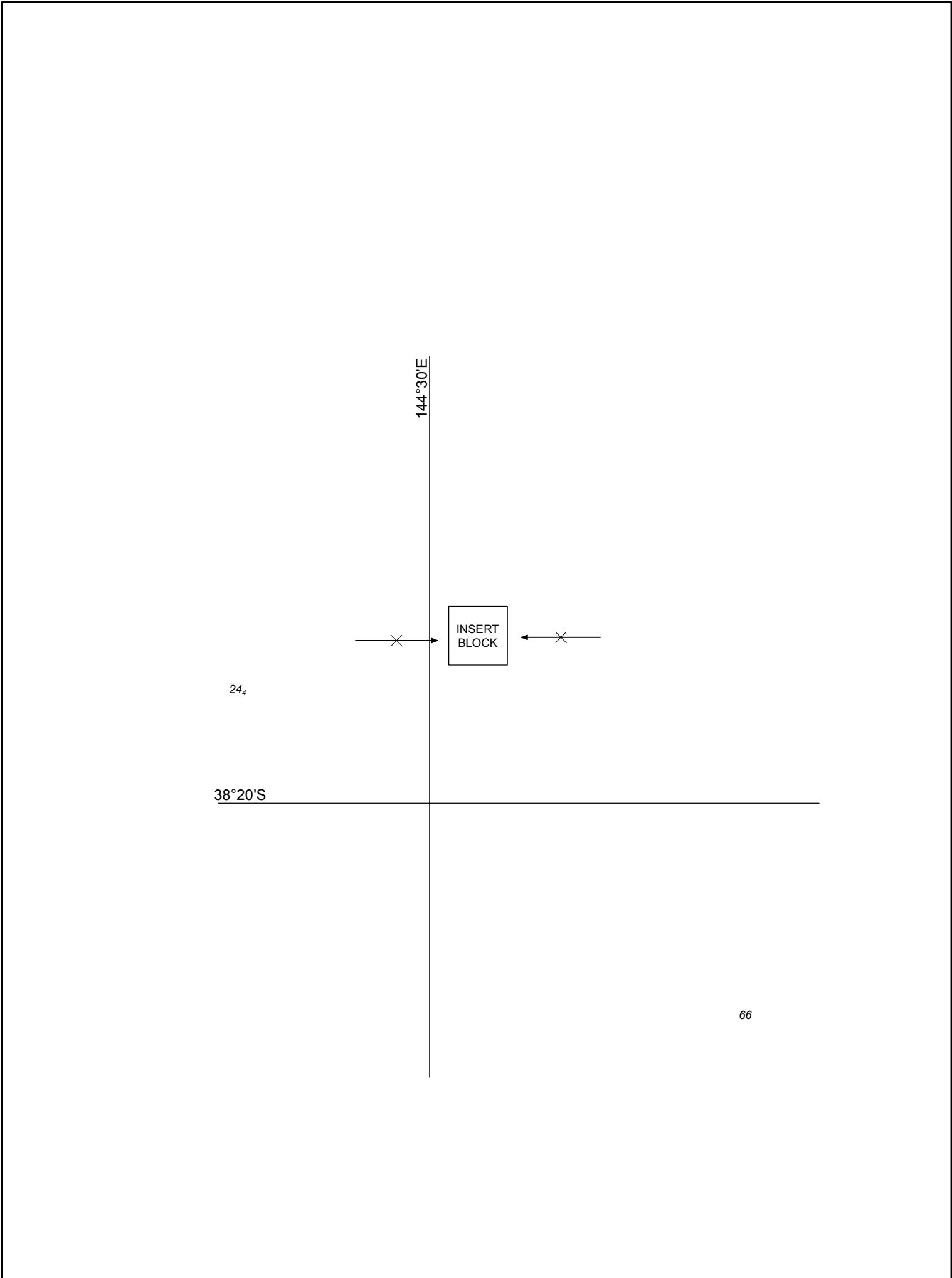
37°S

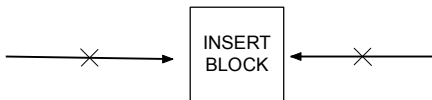
38

8<sub>5</sub>

of







58

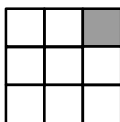
144°30'E

71

38°30'S

Previous Notice 394/2016

NTM 456/2016



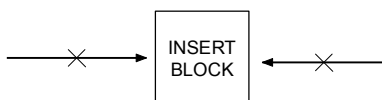
Australian Government  
Department of Defence

AUS 788

© Commonwealth of Australia 2016

146°30'E

18<sub>4</sub>

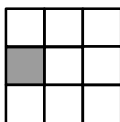


39°S

24

Previous Notice 394/2016

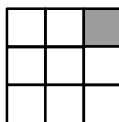
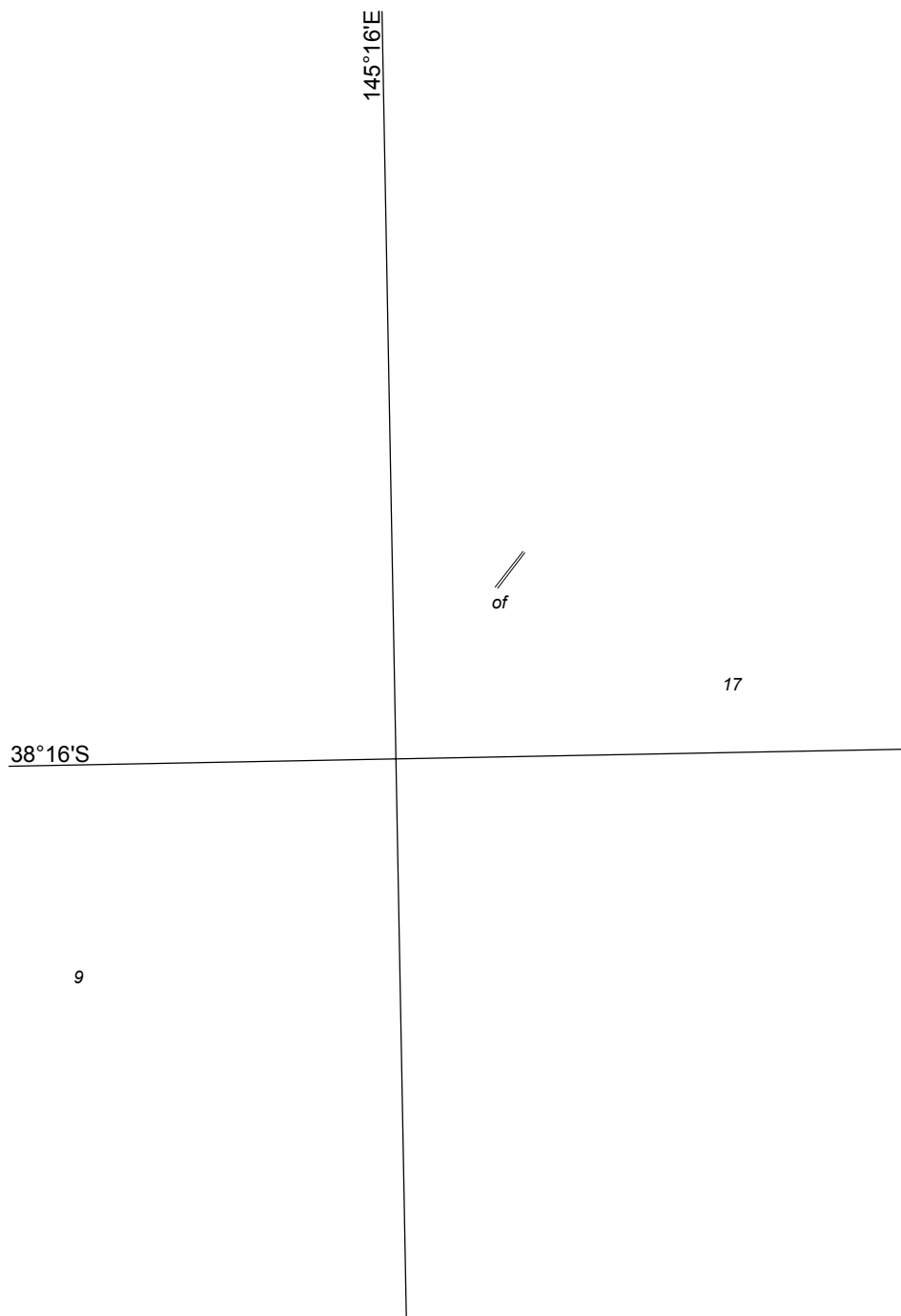
NTM 457/2016

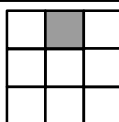
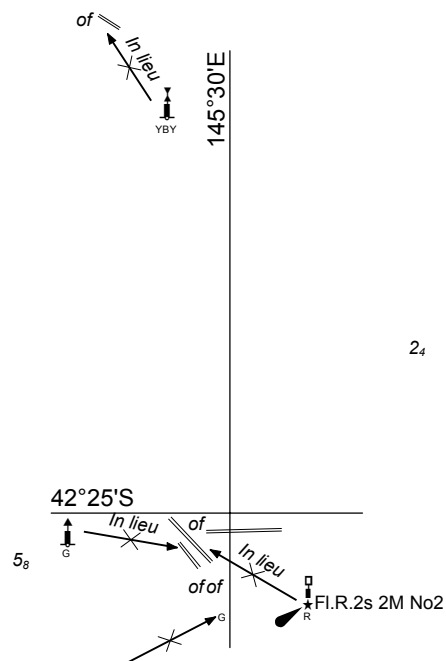
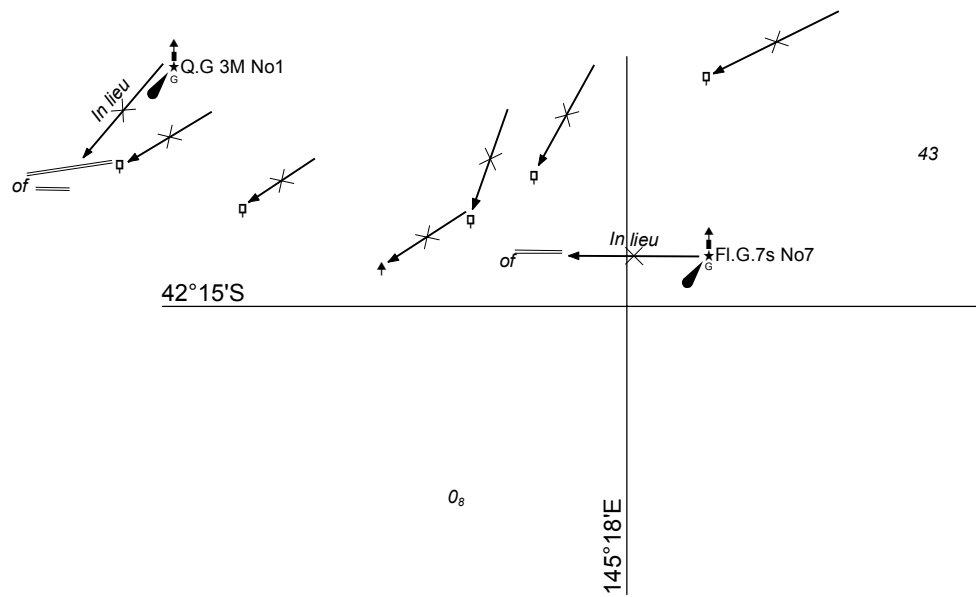


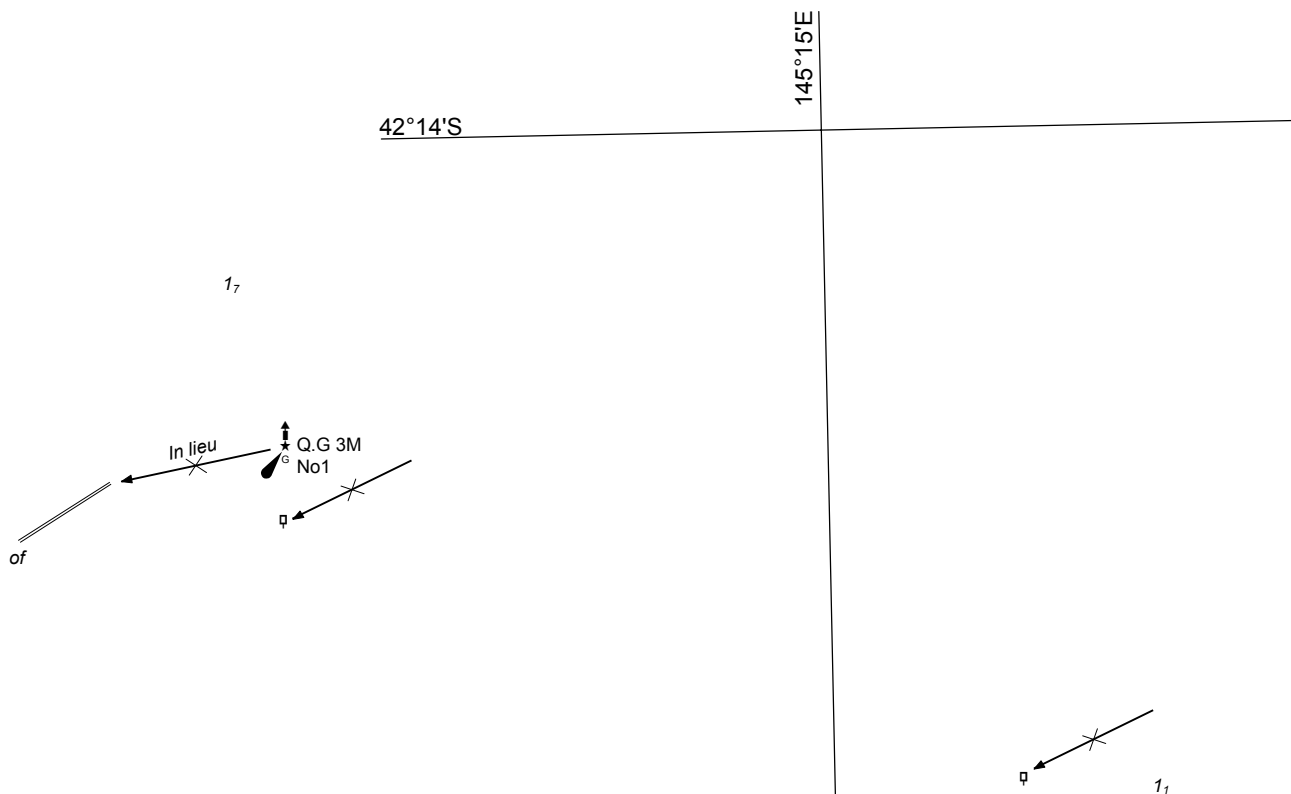
AUS 357

© Commonwealth of Australia 2016

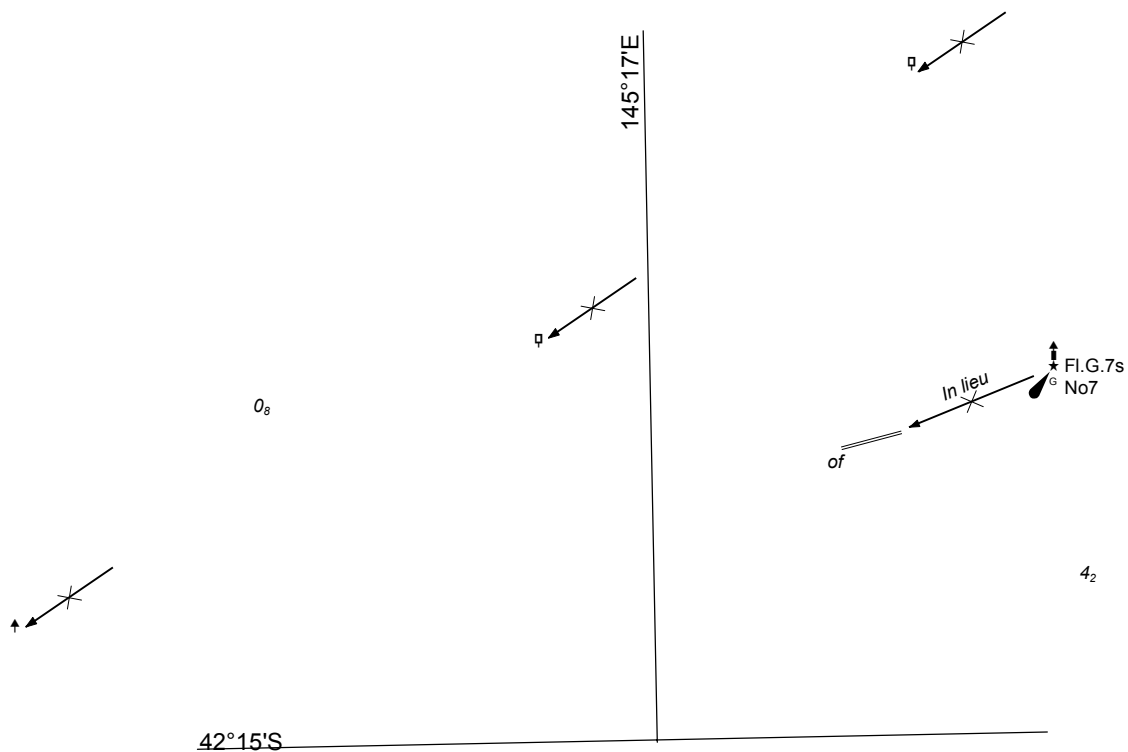









PLAN: HELLS GATES



PLAN: HELLS GATES

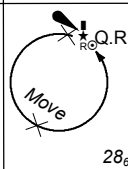


146°48'E

41

7<sub>9</sub>

41°06'S



28<sub>6</sub>

3<sub>8</sub>

