

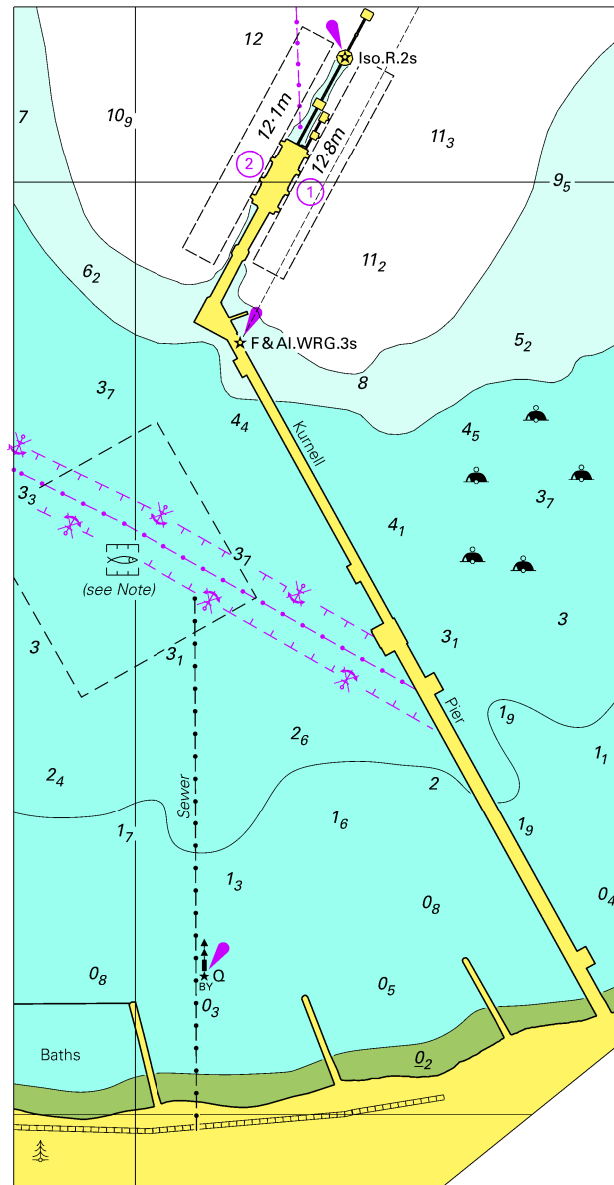
Telephone:	+61 7 4750 0700
Fax:	+61 7 4772 6093
Email:	info@gbbrmpa.gov.au
Website:	www.gbbrmpa.gov.au/zoning-permits-and-plans/permits

Page 71

Varanus Island, WA (20° 39'S, 115° 34'E)	
UN/LOCODE: AU VAR	
Paper chart:	Aus 62
AusENC cells:	AU421115, AU230110
Security Regulated Port:	Yes
Port Authority:	Department of Transport WA
Website:	www.transport.wa.gov.au/marine
Harbour Master's office:	+61 8 9435 7692
Fax:	+61 8 9435 7807
Deputy Harbour Master:	+61 8 9435 7533
Operator:	Quadrant Energy Ltd
Website:	www.quadrantenergy.com.au
Email:	varanusfieldsup@quadrantenergy.com.au
Telephone:	+61 8 6218 7601
Fax:	+61 8 6218 7617
Pilotage:	Compulsory
Pilot Boarding Ground:	20° 40.00'S, 115° 40.00'E
Communication	
Call up, emergencies:	VHF Ch 16
Operator / Pilots:	VHF Ch 74
Notice of ETA:	96 hours

Page 258

To accompany Australian Notice to Mariners 535/2016

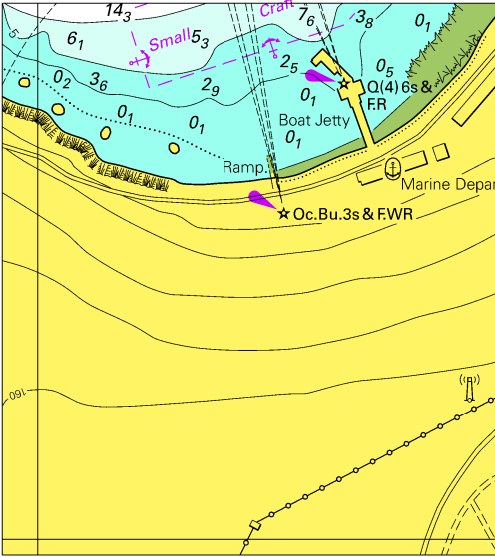


© Commonwealth of Australia 2016

Block for Chart Aus 196

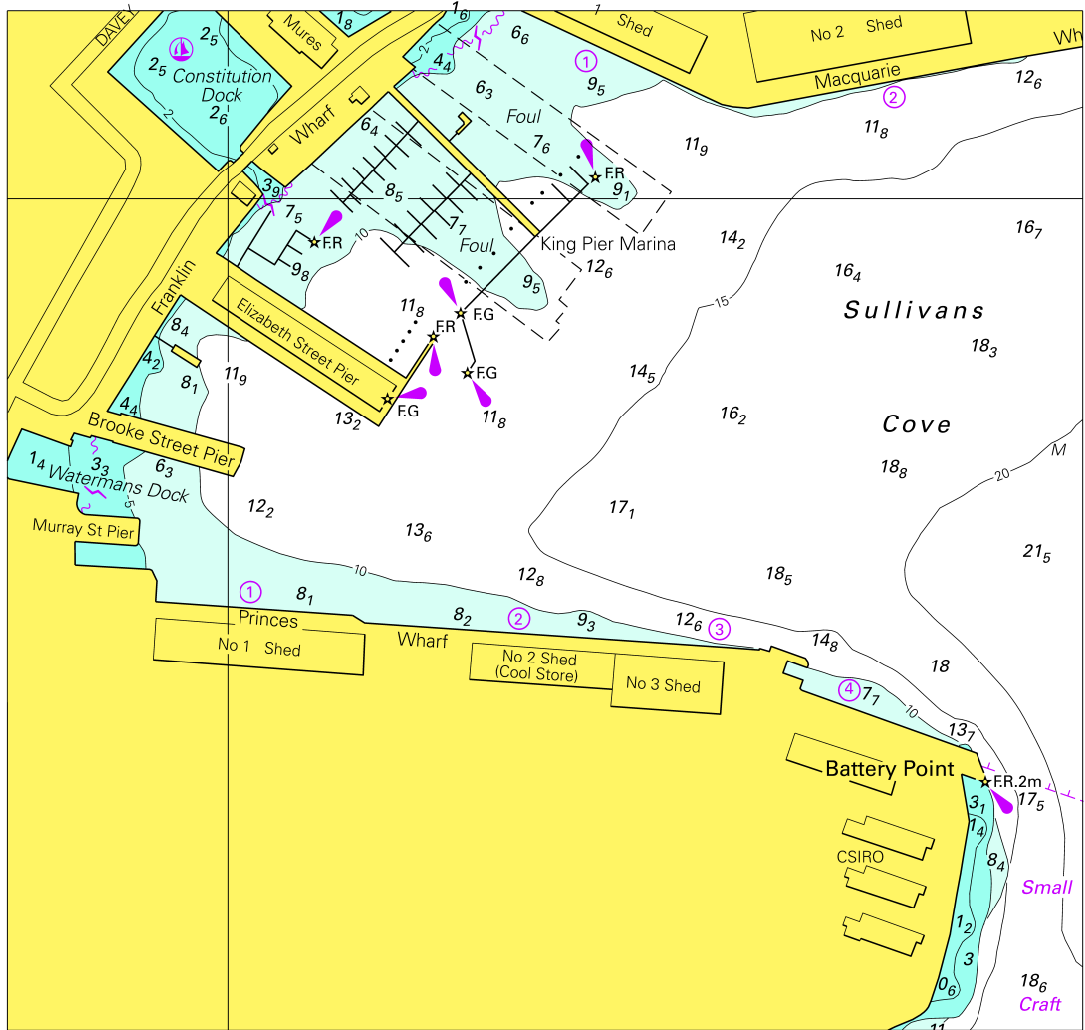
(80.5 x 156.4mm)

To accompany Australian Notice to Mariners 551/2016



© Commonwealth of Australia 2016
Block for Chart Aus 920 (65.4 x 73.0mm)

To accompany Australian Notice to Mariners 558/2016

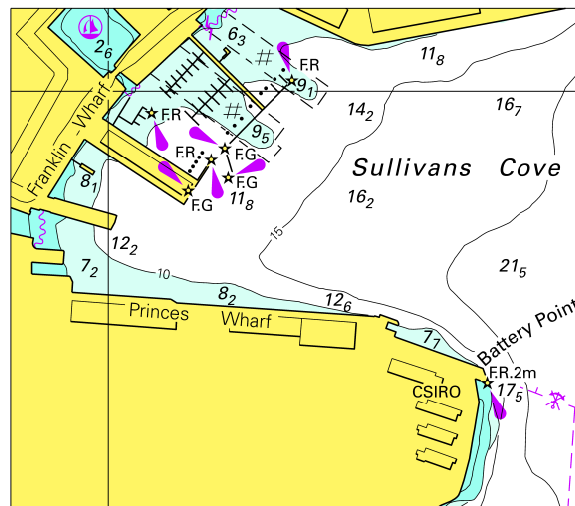


Block A for Chart Aus 172

© Commonwealth of Australia 2016

(142.1 x 134.7mm)

To accompany Australian Notice to Mariners 558/2016



© Commonwealth of Australia 2016
Block B for Chart Aus 172 (75.8 x 86.0mm)