

9<sub>2</sub>

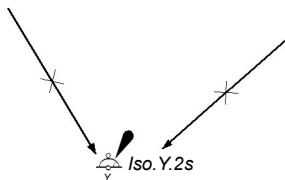
4<sub>6</sub>

2<sub>6</sub>

6<sub>3</sub>

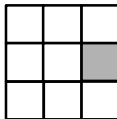
115°46'E

32°11'S



Previous Notice 904/2011

NTM 443/2012



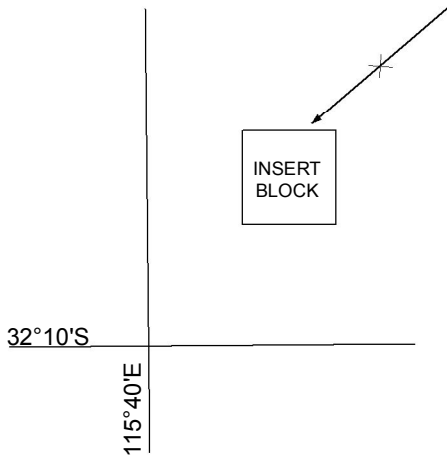
Australian Government  
Department of Defence

AUS 114

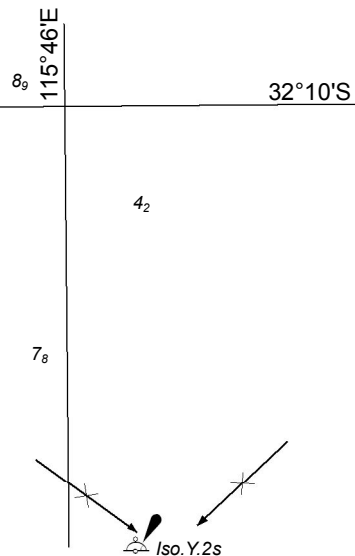
© Commonwealth of Australia 2012

3<sub>5</sub>

8<sub>7</sub>



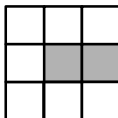
3<sub>6</sub>



4<sub>9</sub>

Previous Notice 329/2012

NTM 442,443/2012



Australian Government  
Department of Defence

AUS 117

© Commonwealth of Australia 2012

35°S

// of

38

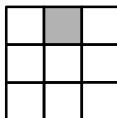
44

51

118°10'E

Previous Notice 964/2011

NTM 444/2012

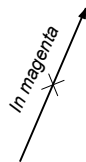


Australian Government  
Department of Defence

AUS 118

© Commonwealth of Australia 2012

Adjoining Chart Aus 120



133°47'.24E

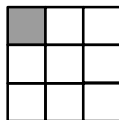
Elliston  
Port Eyre

32°30'S

**PLAN: STREAKY BAY**

*Previous Notice 393/2012*

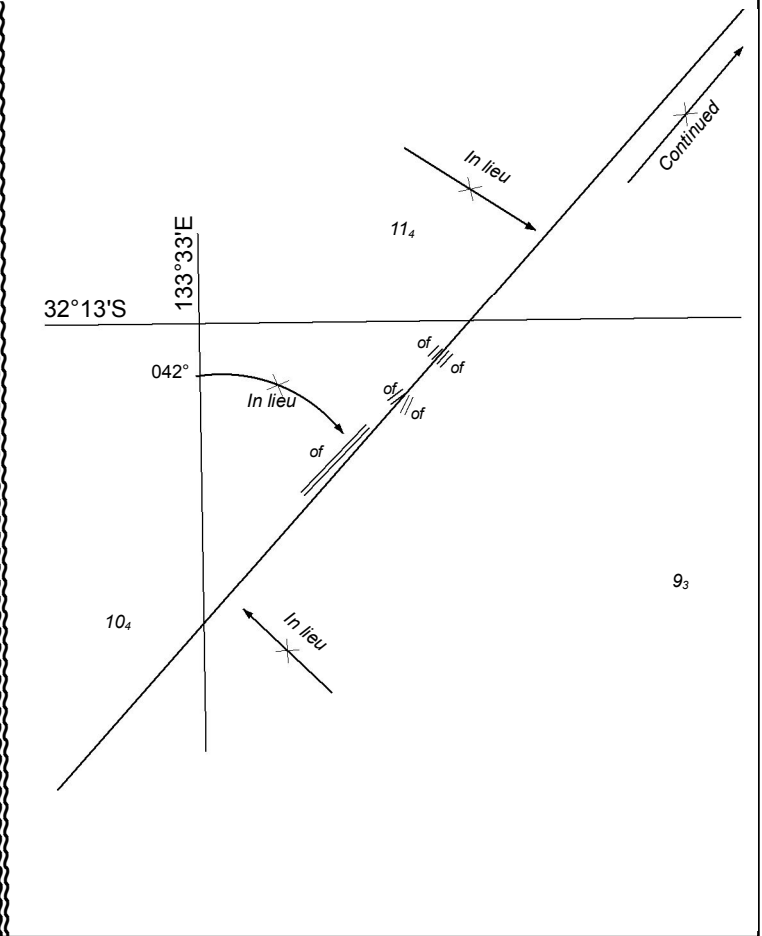
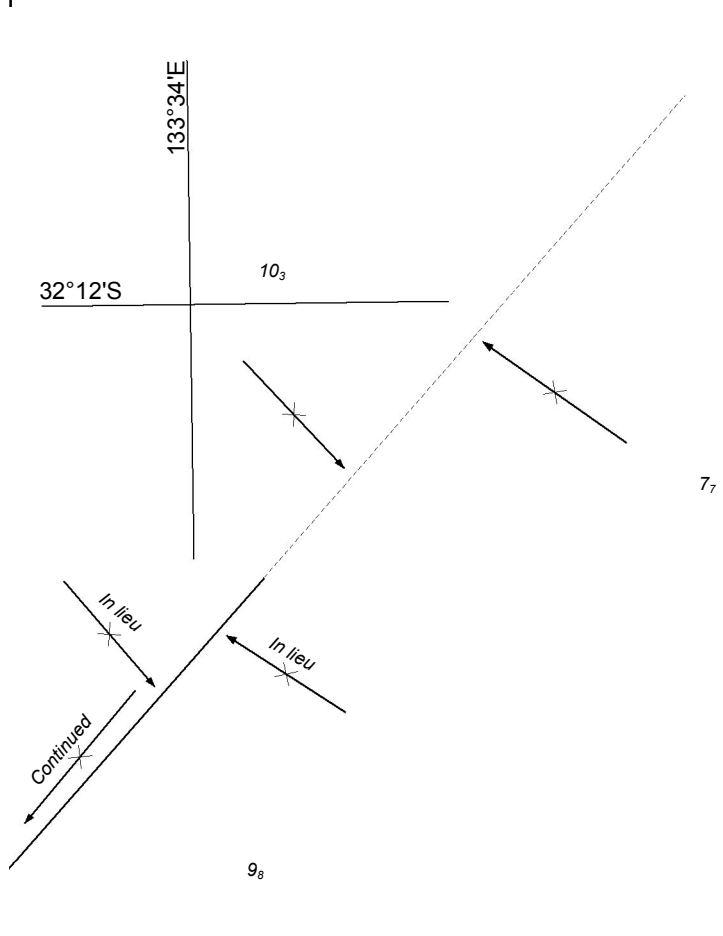
NTM 447/2012



Australian Government  
Department of Defence

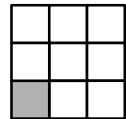
AUS 121

© Commonwealth of Australia 2012



Previous Notice 37/2012

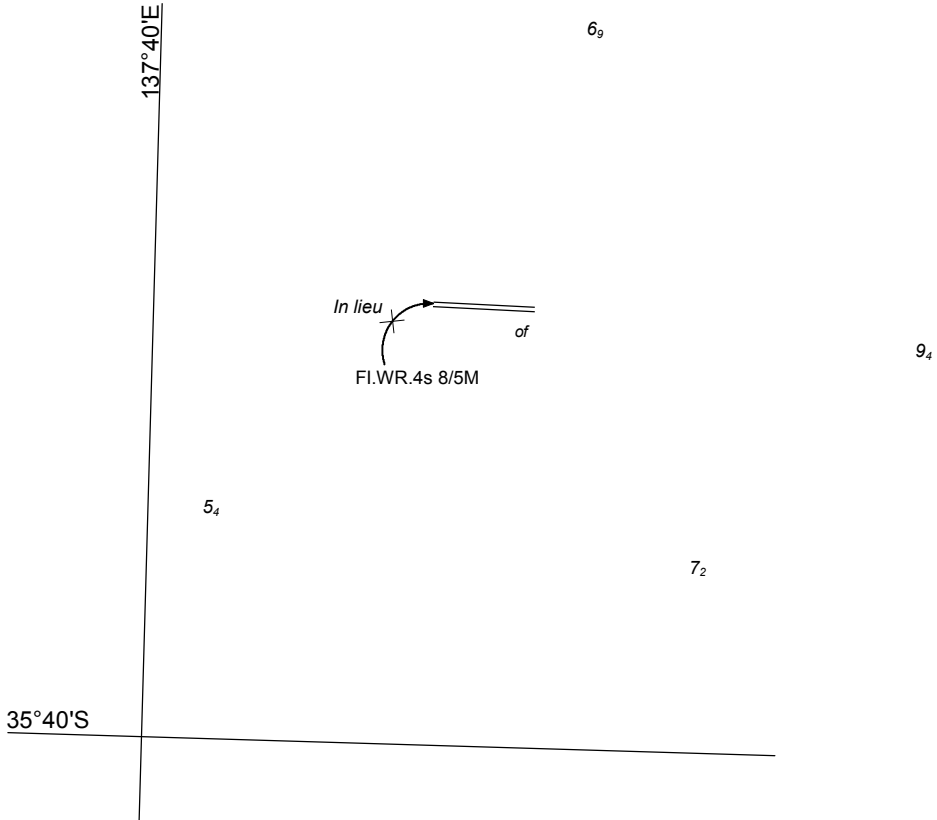
NTM 446/2012



Australian Government  
Department of Defence


AUS 122

© Commonwealth of Australia 2012



NC 27/1/2012

NTM 449/2012



Australian Government  
Department of Defence

AUS 129

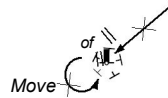
© Commonwealth of Australia 2012

38°10'S

144°40'E

7<sub>6</sub>

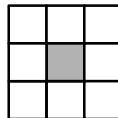
24



1<sub>2</sub>

Previous Notice 395/2012

NTM 450/2012



Australian Government  
Department of Defence

AUS 143

© Commonwealth of Australia 2012

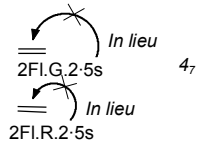


153°14'20"E

4<sub>6</sub>

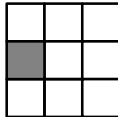
29°26'S

6<sub>2</sub>



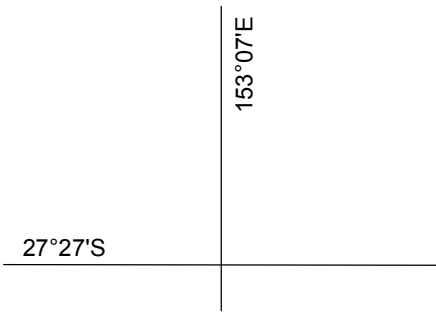
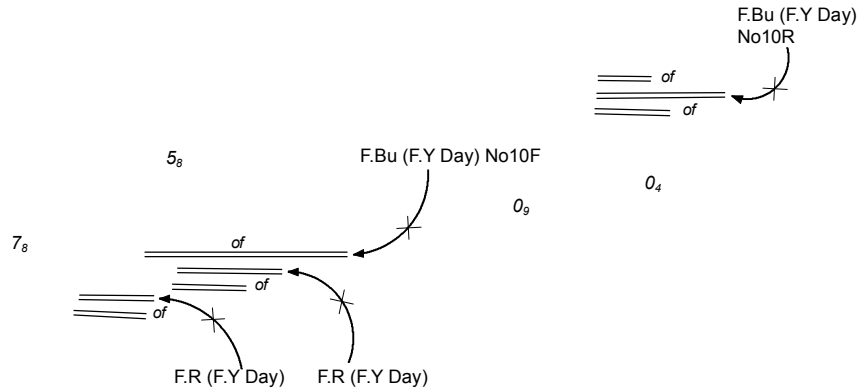
Previous Notice 374/2012

NTM 424/2012




AUS 222

© Commonwealth of Australia 2012



Previous Notice 222/2012

NTM 425/2012

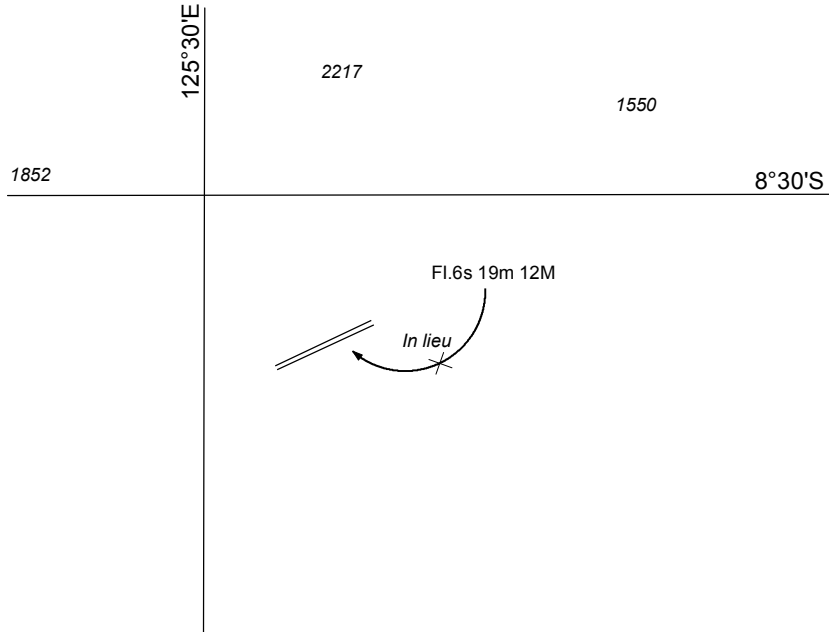


Australian Government  
Department of Defence

AUS 238

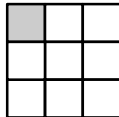
© Commonwealth of Australia 2012

3360



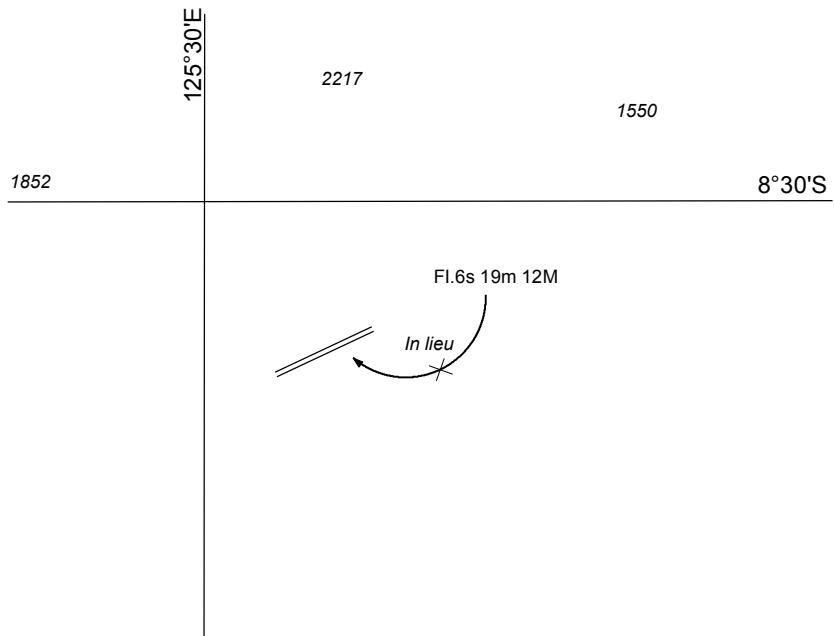
*Previous Notice 1126/2011*

NTM 432/2012



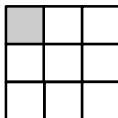
AUS 312

© Commonwealth of Australia 2012



Previous Notice 1067/2011

NTM 432/2012



AUS 313

© Commonwealth of Australia 2012

12°S

125°E

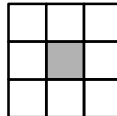
95

of  
of

49

Previous Notice 1008/2011

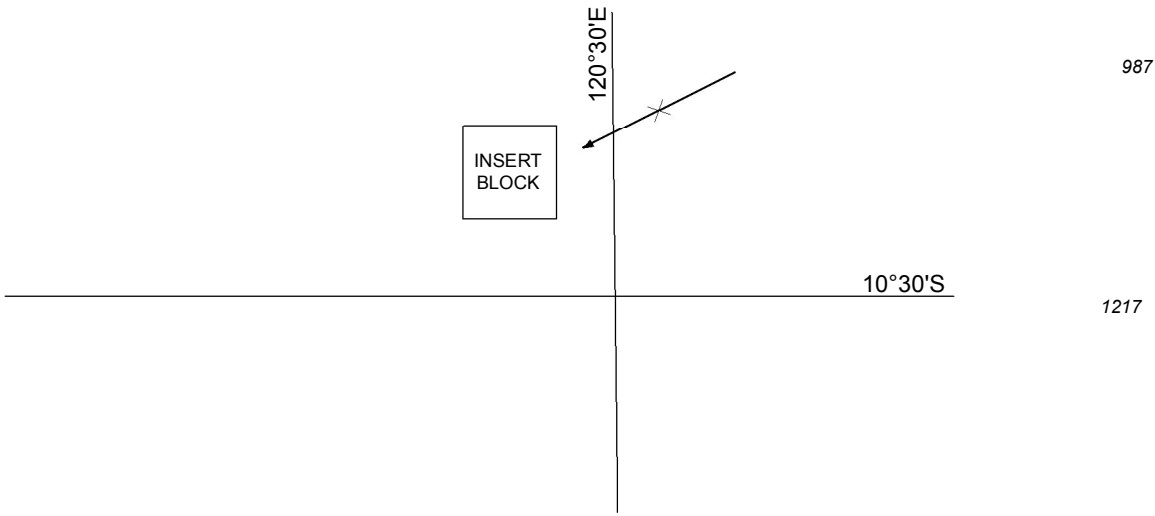
NTM 431/2012



Australian Government  
Department of Defence

AUS 314

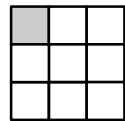
© Commonwealth of Australia 2012



**SCALE 1 : 300 000**

*Previous Notice 1008/2011*

**NTM 435/2012**



Australian Government  
Department of Defence

**AUS 317**

© Commonwealth of Australia 2012

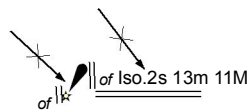
123°30'E

169

793

10°S

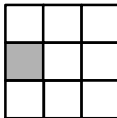
31



93

Previous Notice 230/2012

NTM 433/2012



Australian Government  
Department of Defence

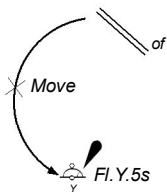
AUS 321

© Commonwealth of Australia 2012

19°30'S

119

135



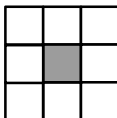
116°E

106

68

Previous Notice 233/2012

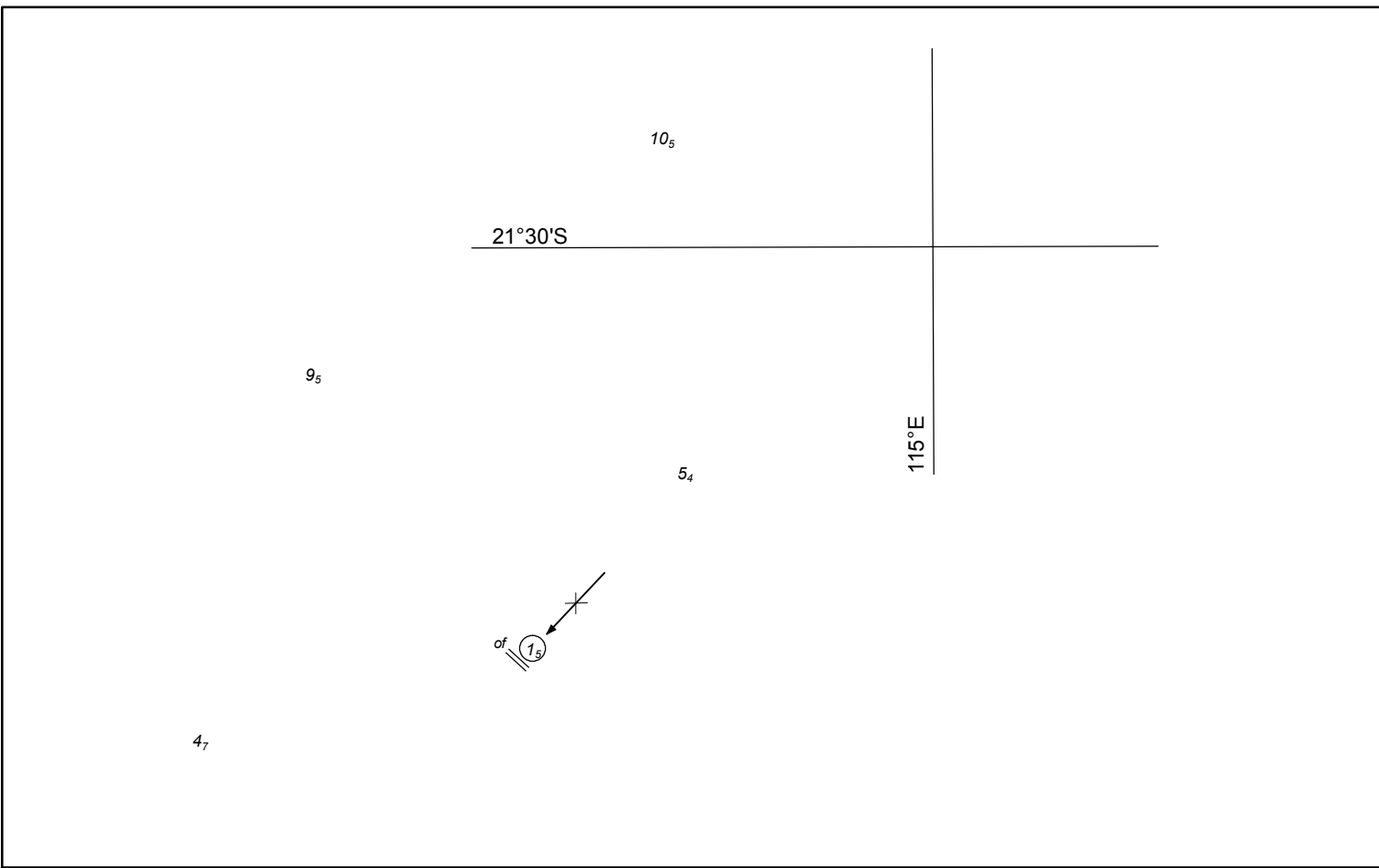
NTM 440/2012



Australian Government  
Department of Defence

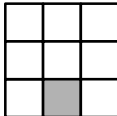
AUS 327

© Commonwealth of Australia 2012



Previous Notice 101/2012

NTM 441/2012

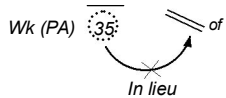


AUS 328

© Commonwealth of Australia 2012

24

30



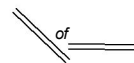
133°30'E

32°S

35

32°30'S

1<sub>B</sub>



4<sub>2</sub>

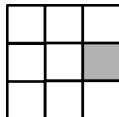
44

133°30'E

6<sub>B</sub>

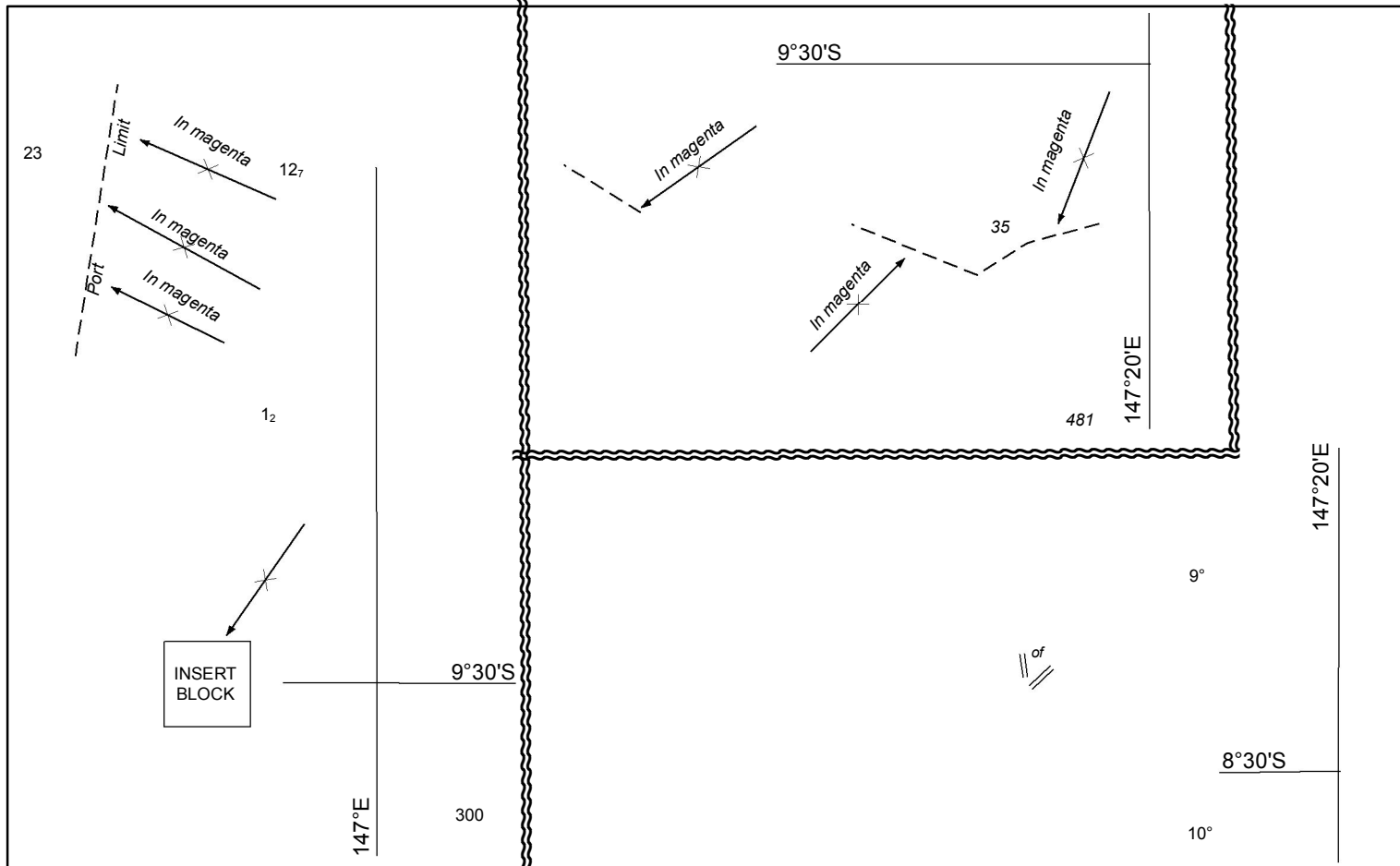
Previous Notice 147/2012

NTM 445/2012



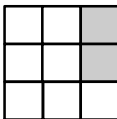
AUS 341

© Commonwealth of Australia 2012



Previous Notice 95/2012

NTM 427/2012



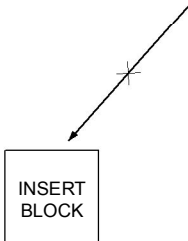
Australian Government  
Department of Defence

AUS 379

© Commonwealth of Australia 2012

1301

4800



10°30'S

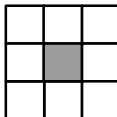
1465

3859

106°E

*Previous Notice 1128/2011*


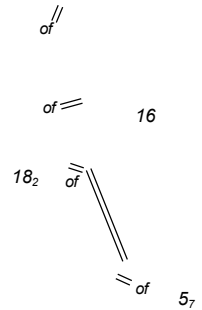
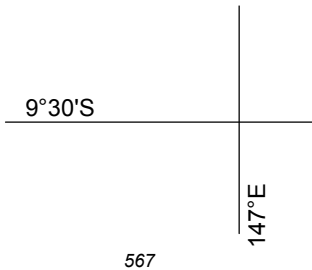

NTM 438/2012



Australian Government  
Department of Defence

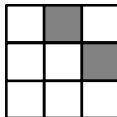
AUS 400

© Commonwealth of Australia 2012



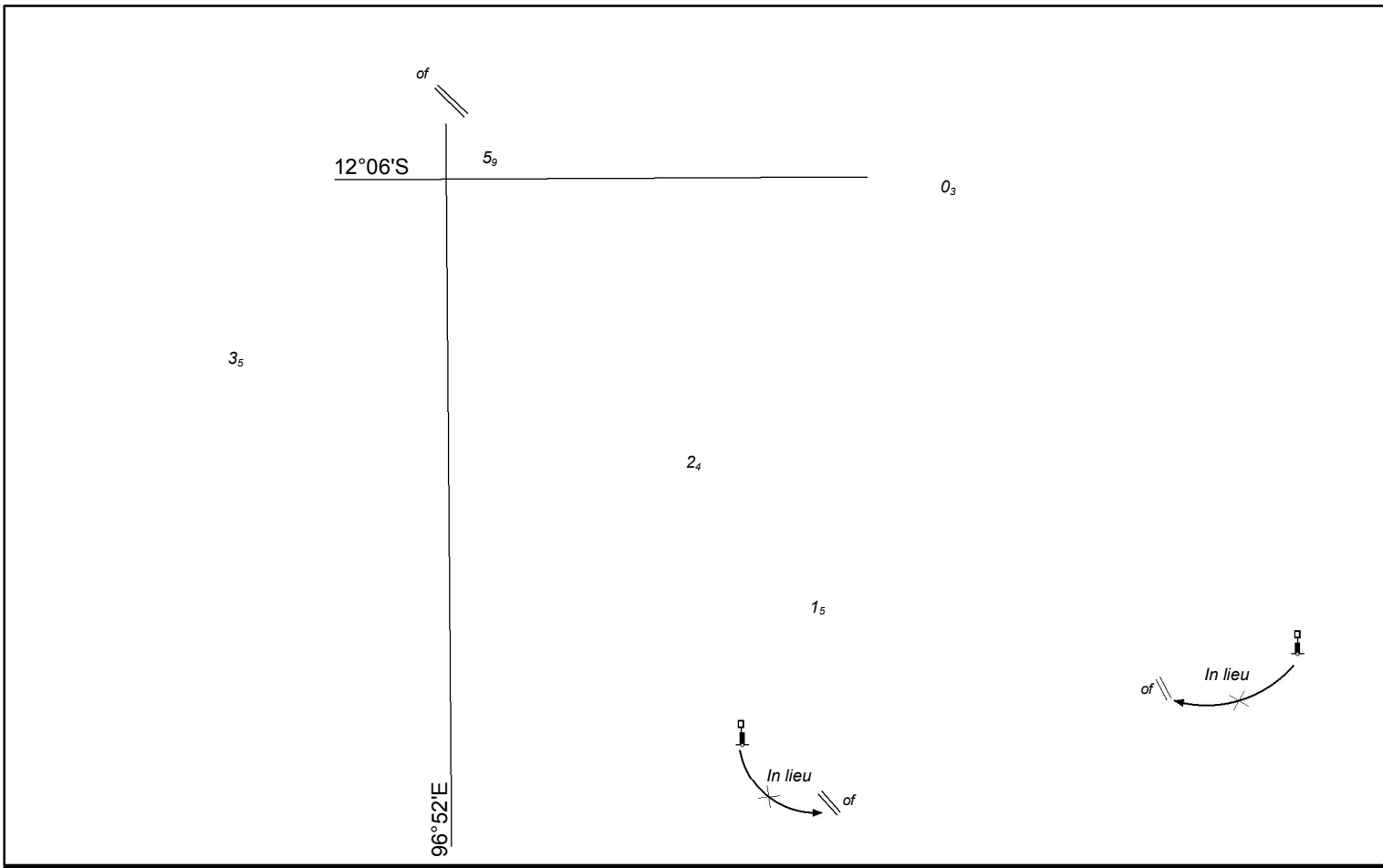
Previous Notice 501/2011

NTM 427/2012




AUS 505

© Commonwealth of Australia 2012



Previous Notice 193/2012

NTM 439/2012



Australian Government  
Department of Defence

AUS 607

© Commonwealth of Australia 2012

MLHW

MLLW

10°20'S

10°30'S

INSERT  
BLOCK B

826

955

105°40'E

INSERT  
ZOC

1287

10°30'S

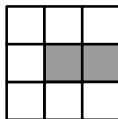
767

INSERT  
BLOCK A

106°10'E

105°30'E

Previous Notice 1128/2011

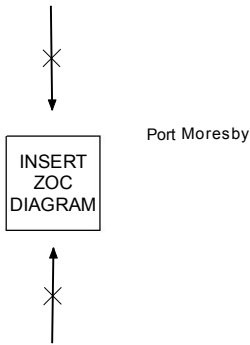
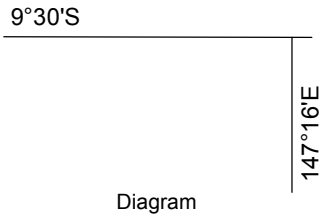
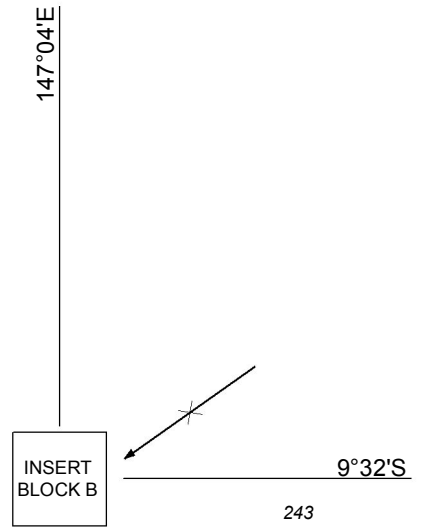
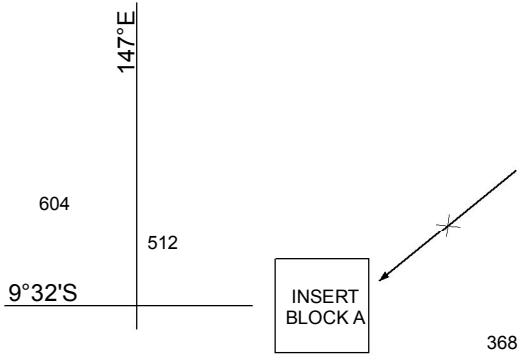


Australian Government  
Department of Defence

AUS 608

NTM 438/2012

© Commonwealth of Australia 2012



424 460

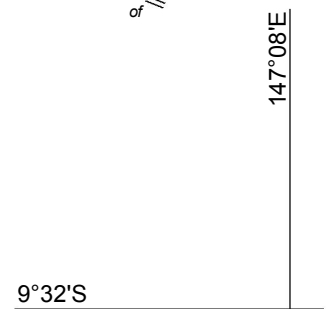
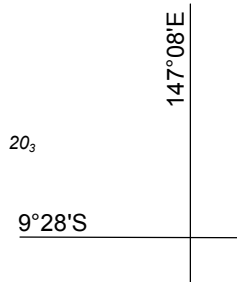
// of  
// of

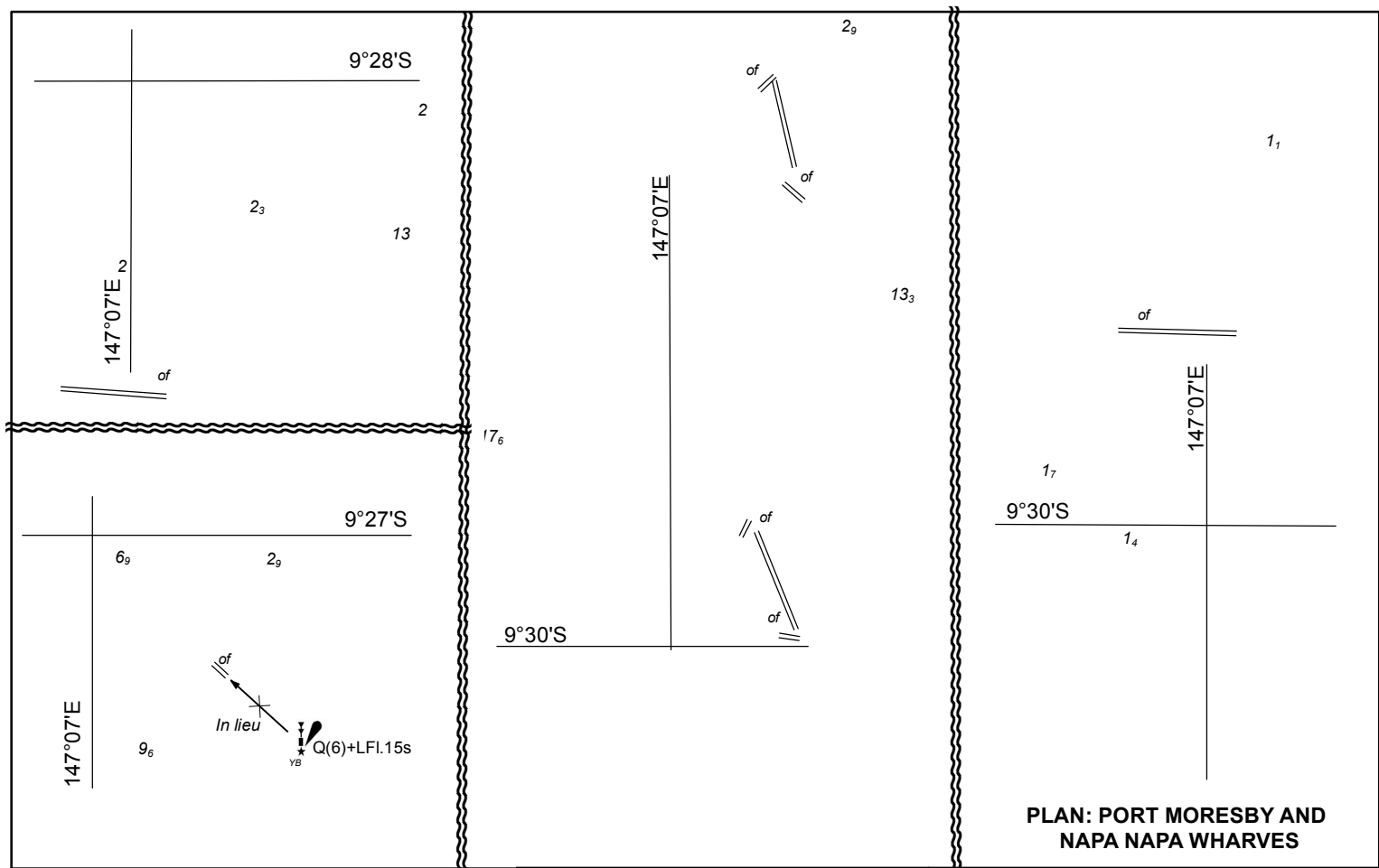
// of  
22

3<sub>2</sub> // of

12<sub>1</sub>

of YB Q(6)+LFI.15s

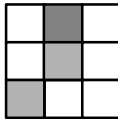




**PLAN: PORT MORESBY AND  
NAPA NAPA WHARVES**

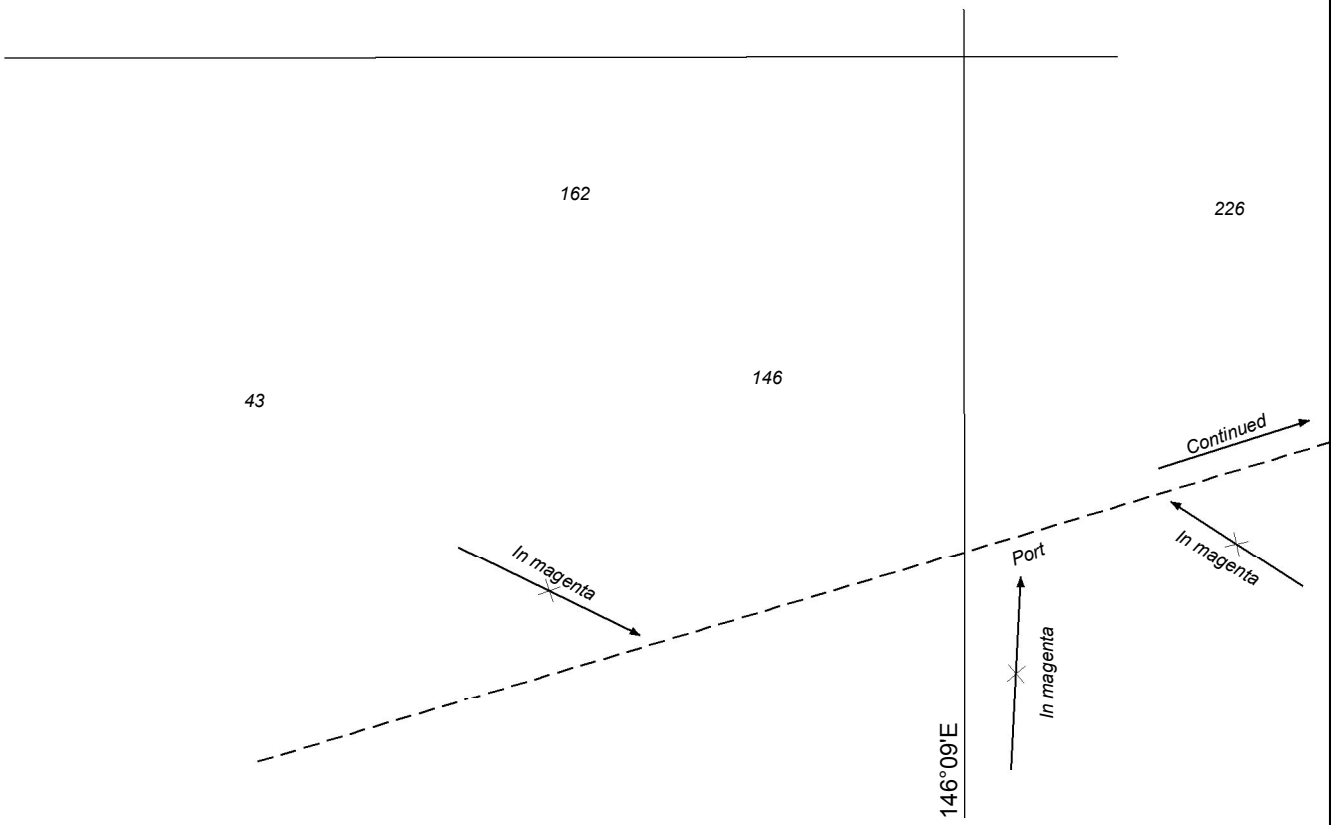
*Previous Notice 740/2011*

**NTM 427,428/2012**

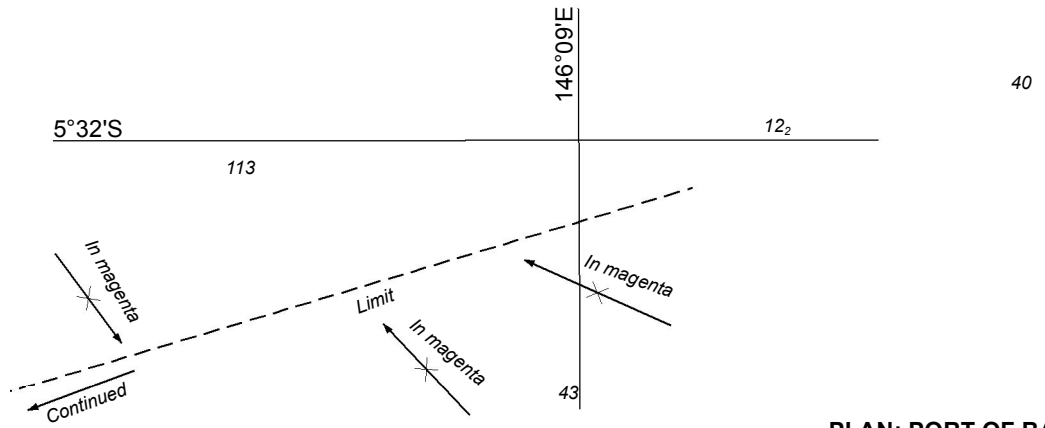


**AUS 622**


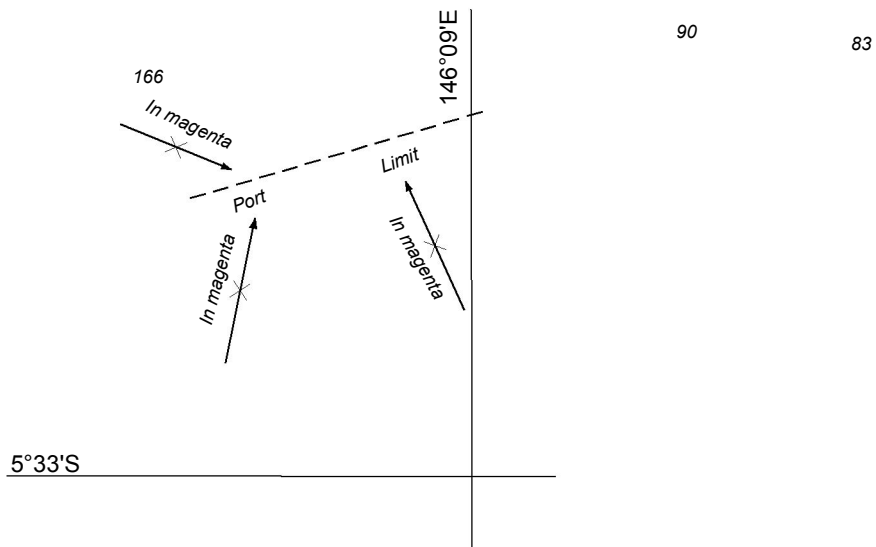
© Commonwealth of Australia 2012

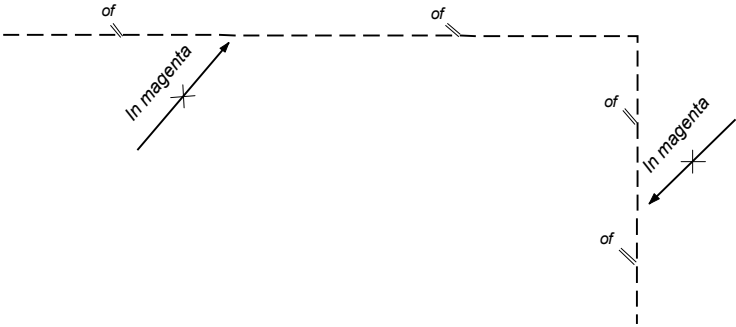


PLAN: PORT OF BASAMUK



PLAN: PORT OF BASAMUK



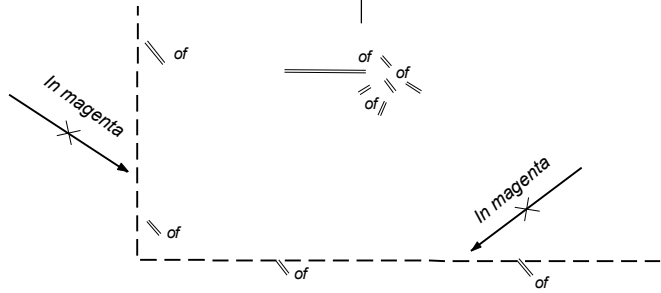


18

154°40'E

5°26'S

16




2<sub>5</sub>

7<sub>8</sub>

Previous Notice 39/2008

NTM 429/2012



Australian Government  
Department of Defence

AUS 684

© Commonwealth of Australia 2012

7<sub>3</sub>

9<sub>5</sub>

8<sub>4</sub>

114°45'E

9<sub>9</sub>

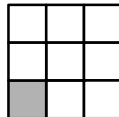
1<sub>5</sub>

6<sub>3</sub>

21°43'35"S

Previous Notice 144/2012

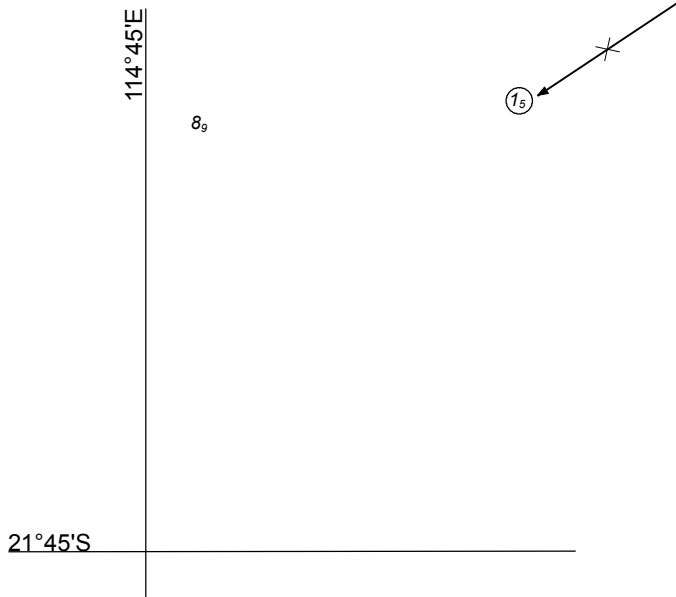
NTM 441/2012



Australian Government  
Department of Defence

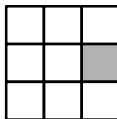
AUS 743

© Commonwealth of Australia 2012



Previous Notice 327/2012

NTM 441/2012



Australian Government  
Department of Defence

AUS 744

© Commonwealth of Australia 2012

43

47

of 35°S

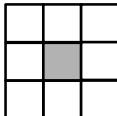
63

64

118°15'E

*Previous Notice 964/2011*

NTM 444/2012



Australian Government  
Department of Defence

AUS 759

© Commonwealth of Australia 2012

16<sub>2</sub>

13

0<sub>9</sub>



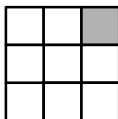
137°30'E

34°30'S

11

Previous Notice 38/2012

NTM 448/2012



AUS 776

© Commonwealth of Australia 2012

41

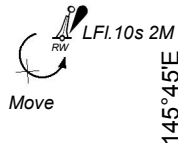
25

34

25

61

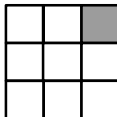
38°45'S



145°45'E

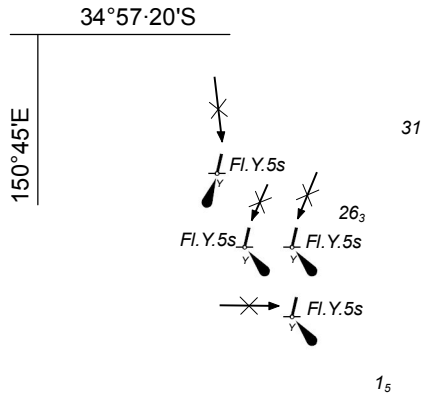
Previous Notice 863/2011

NTM 451/2012



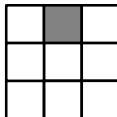
AUS 801

© Commonwealth of Australia 2012



Previous Notice 728/2011

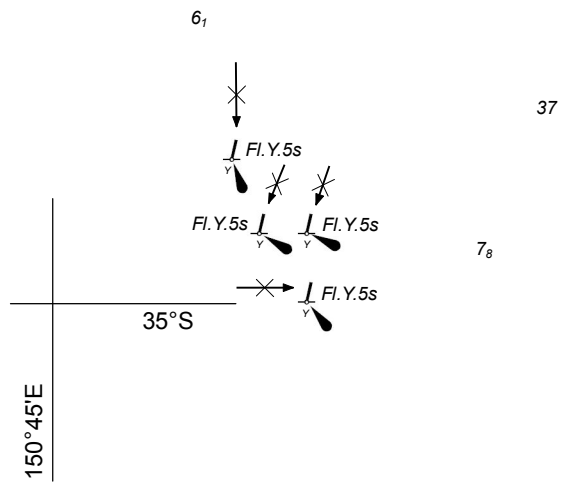
NTM 423/2012



Australian Government  
Department of Defence

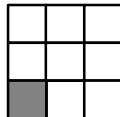
AUS 807

© Commonwealth of Australia 2012



Previous Notice 89/2012

NTM 423/2012



Australian Government  
Department of Defence

AUS 808

© Commonwealth of Australia 2012

8<sub>7</sub>

27



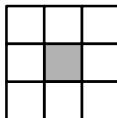
16°45'S

12<sub>6</sub>

145°45'E

*Previous Notice 384/2012*

NTM 426/2012



AUS 830

© Commonwealth of Australia 2012

8<sub>4</sub>

23<sub>9</sub>

5<sub>7</sub>

Fl.6s 19m 12M

23<sub>7</sub>

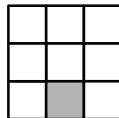
*In lieu*

8°33'S

125°34'E

Previous Notice 703/2006

NTM 432/2012

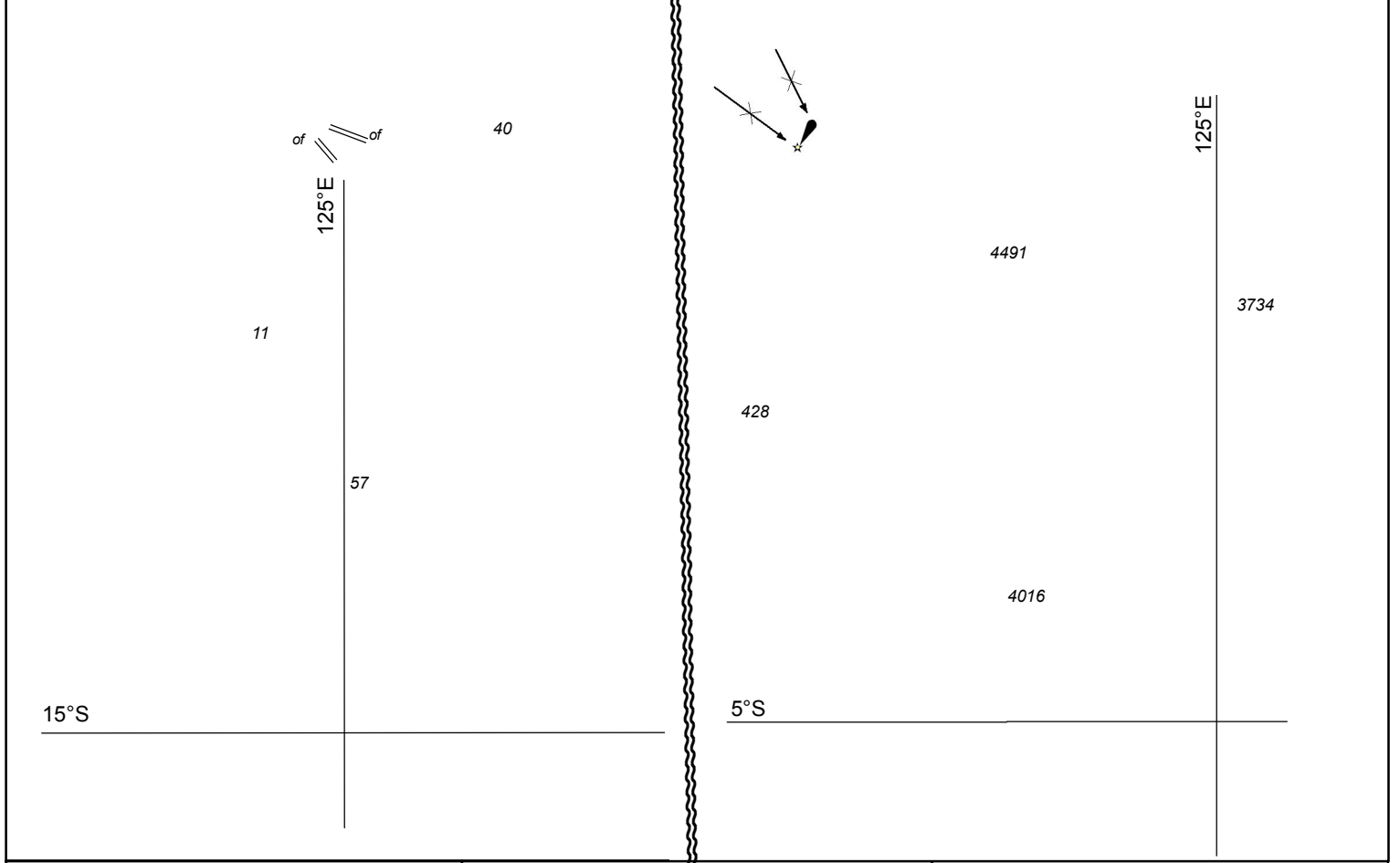


Australian Government  
Department of Defence

AUS 901

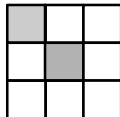
© Commonwealth of Australia 2012





Previous Notice 1243/2011

NTM 431,434/2012



AUS 4603

© Commonwealth of Australia 2012

10°S

3110

3694

165°E

of  
841

of

1957

of

155°E

1417

of

3190

10°S

of  
of

1134

10°S

42

160°E


of

of

3184

Previous Notice 1261/2011

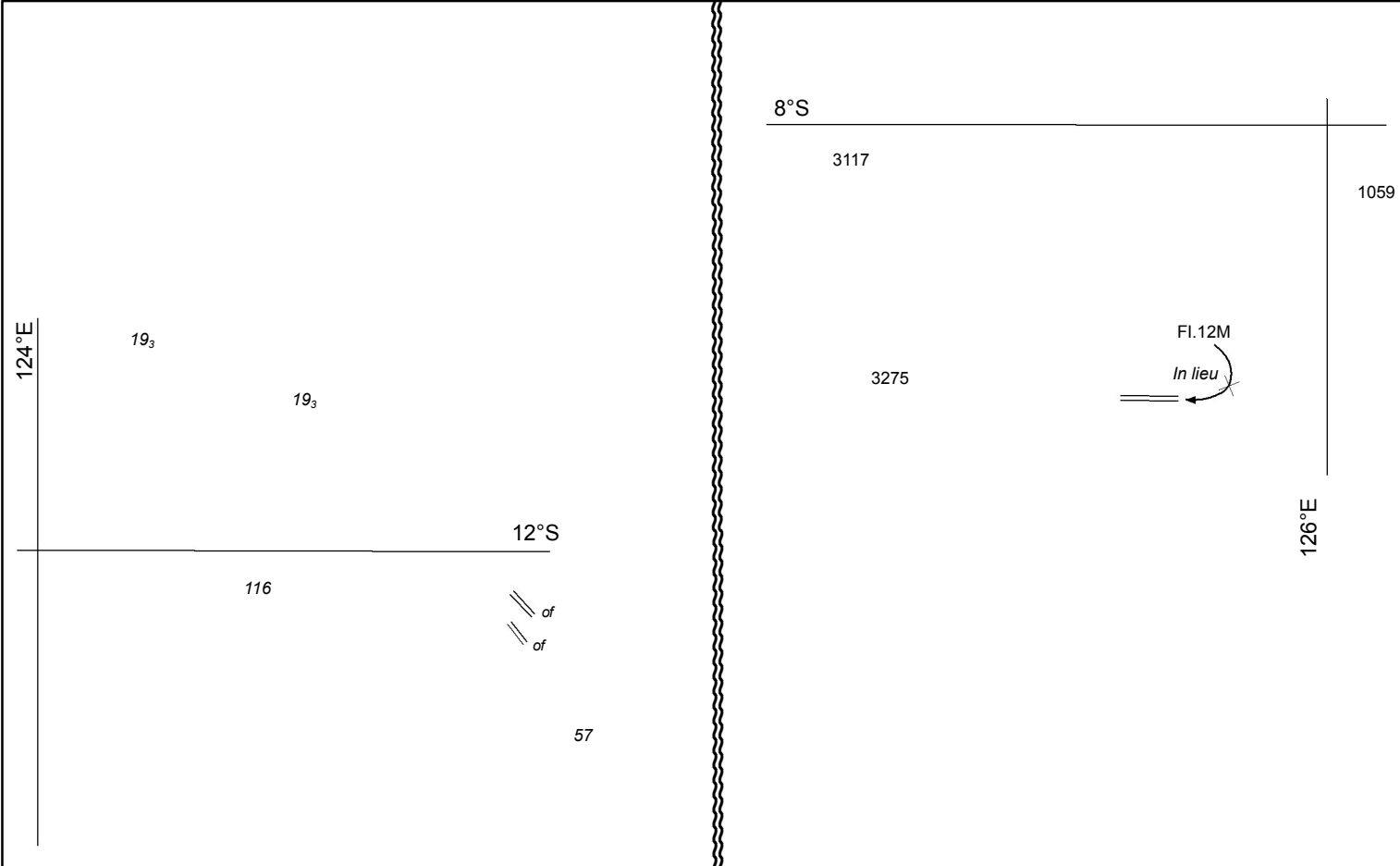
NTM 452/2012



Australian Government  
Department of Defence

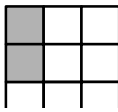
AUS 4604  
INT 604

© Commonwealth of Australia 2012



Previous Notice 230/2011

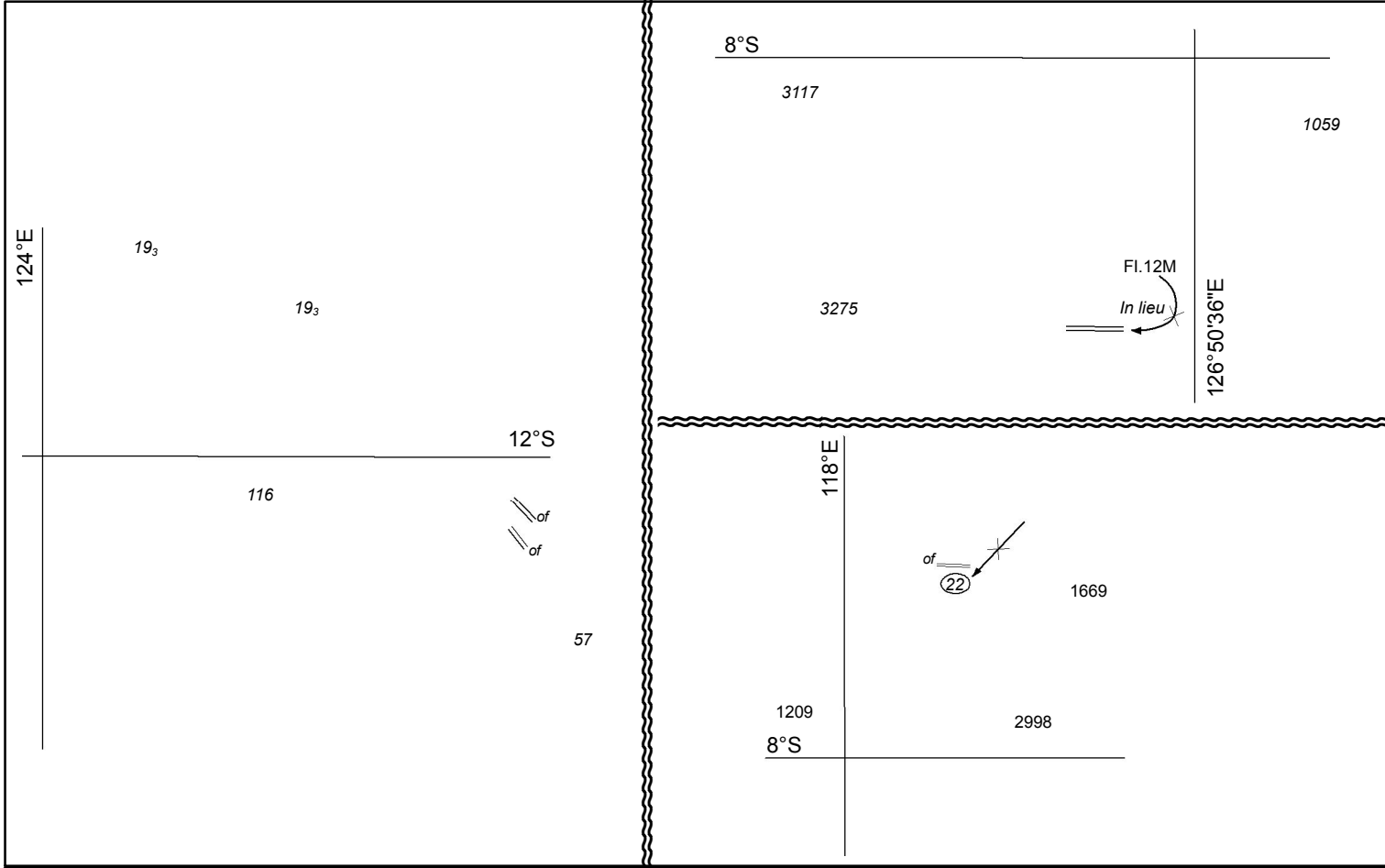
NTM 431,432/2012



Australian Government  
Department of Defence

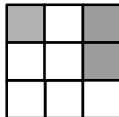
AUS 4721

© Commonwealth of Australia 2012



Previous Notice 231/2012

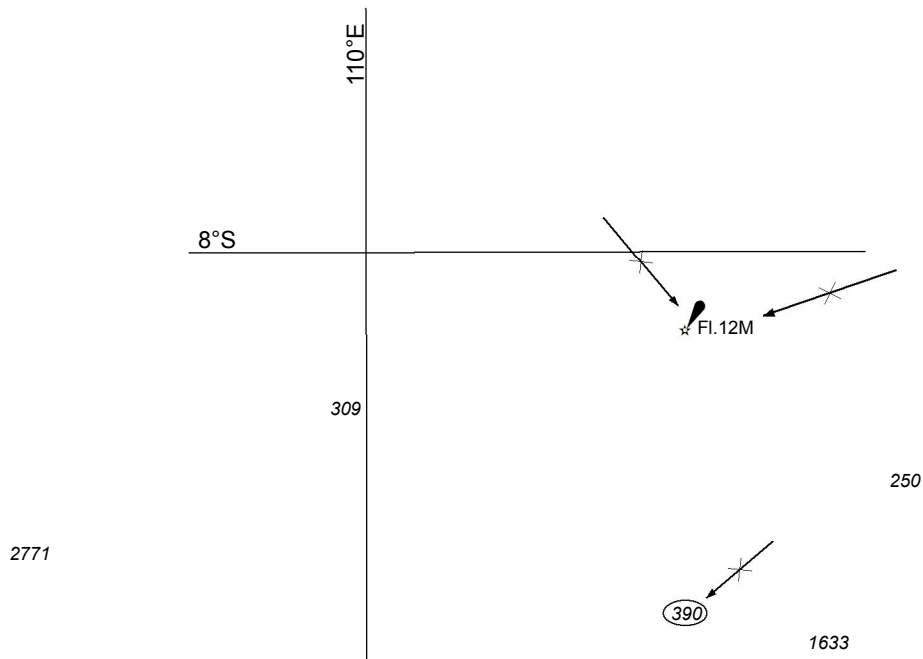
NTM 431,432,436/2012



Australian Government  
Department of Defence

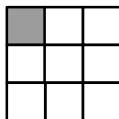
AUS 4722

© Commonwealth of Australia 2012



Previous Notice 233/2012

NTM 437/2012



Australian Government  
Department of Defence

AUS 4723

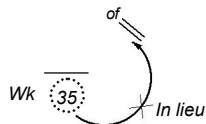
© Commonwealth of Australia 2012

32°S

134°E

// of

30

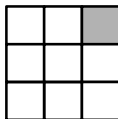


27

55

Previous Notice 330/2012

NTM 445/2012



AUS 4727  
INT 727

© Commonwealth of Australia 2012