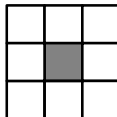


Previous Notice 285/2012

NTM 388/2012



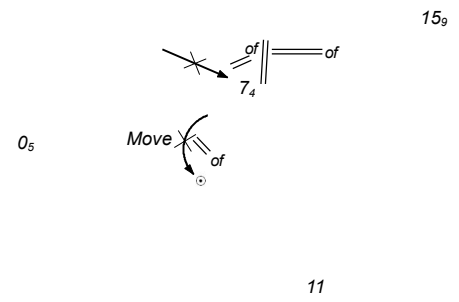
Australian Government
Department of Defence

AUS 4

© Commonwealth of Australia 2012

128°04'E


15°20'S



PLAN: APPROACHES TO WYNDHAM WHARF

Previous Notice 1185/2011

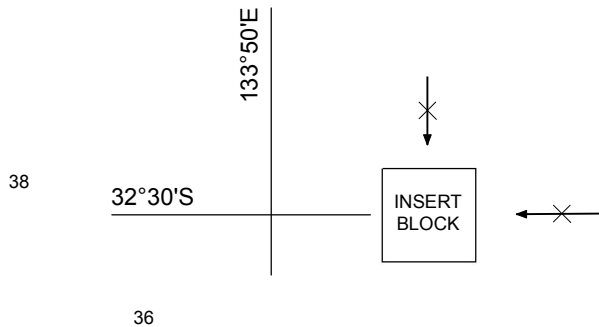
NTM 392/2012



Australian Government
Department of Defence

AUS 32

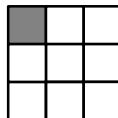
© Commonwealth of Australia 2012



PLAN: STREAKY BAY

Previous Notice 236/2012

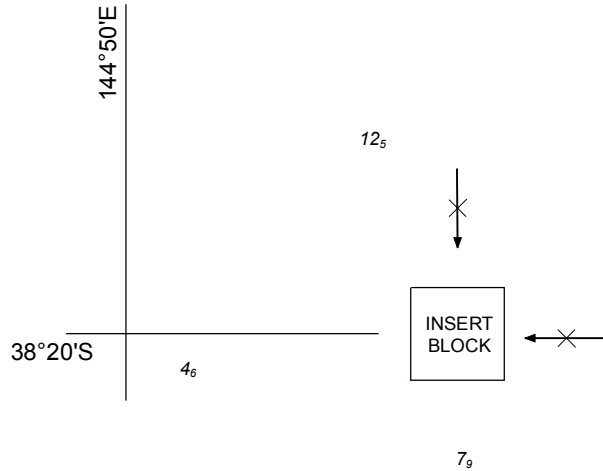
NTM 393/2012



Australian Government
Department of Defence

AUS 121

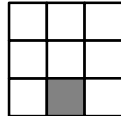
© Commonwealth of Australia 2012



PLAN: PORT PHILLIP

Previous Notice 292/2012

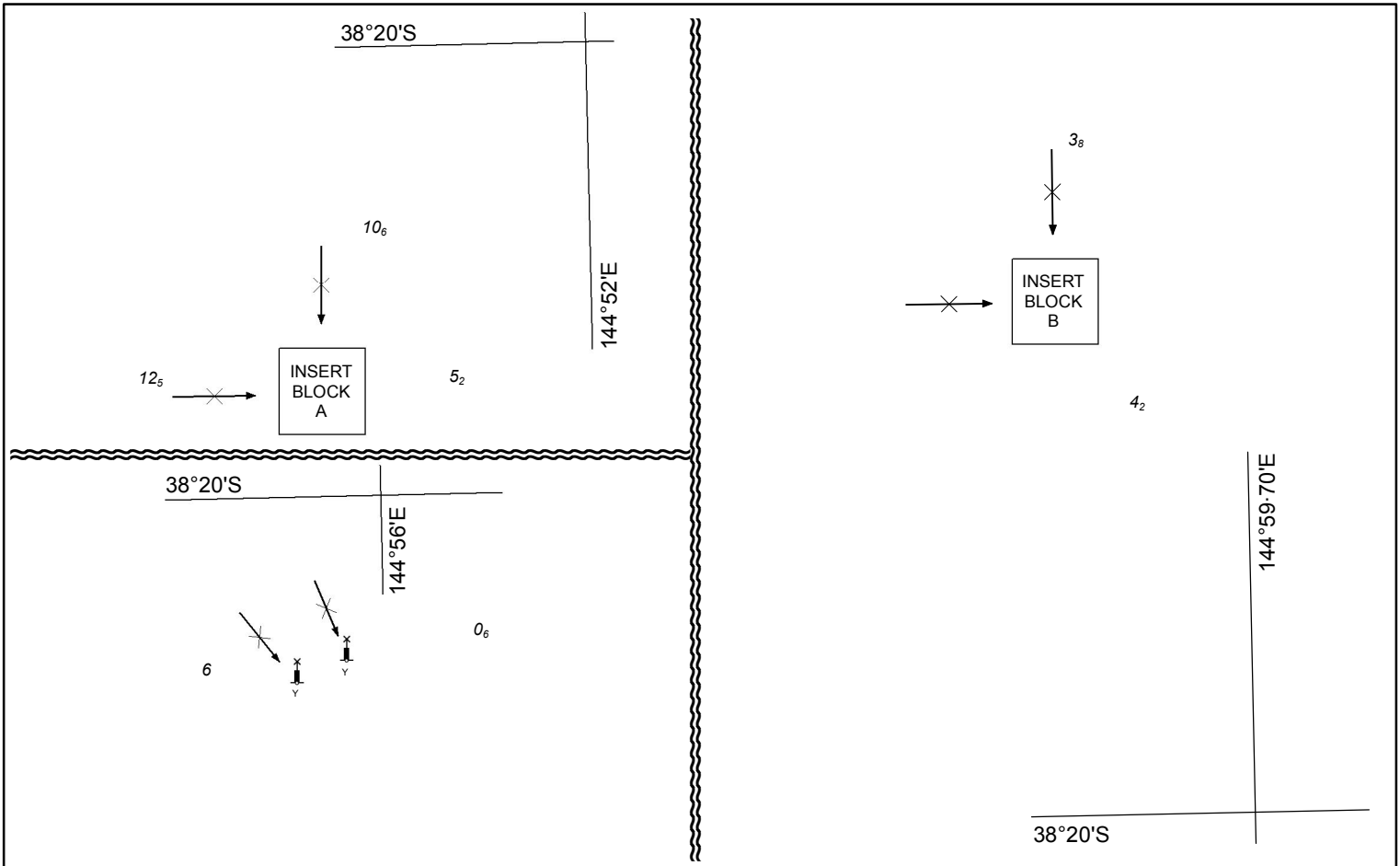
NTM 395/2012



Australian Government
Department of Defence


AUS 143

© Commonwealth of Australia 2012



Previous Notice 292/2012

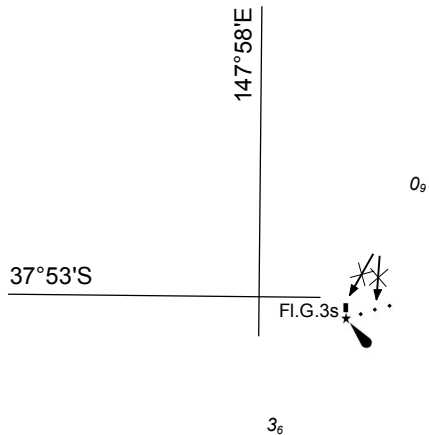
NTM 395/2012



Australian Government
Department of Defence

AUS 158

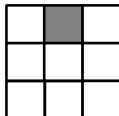
© Commonwealth of Australia 2012



PLAN: LAKES ENTRANCE

Previous Notice 238/2012

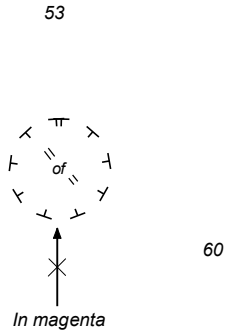
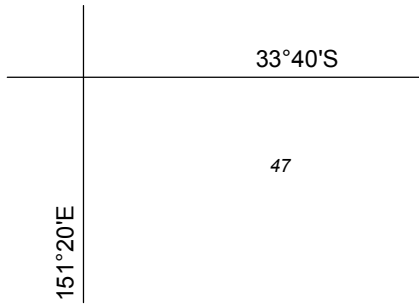
NTM 396/2012



Australian Government
Department of Defence

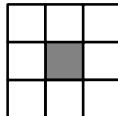
AUS 182

© Commonwealth of Australia 2012



Previous Notice 90/2012

NTM 373/2012

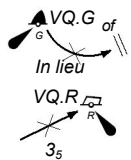


AUS 197

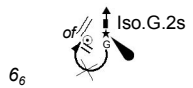
© Commonwealth of Australia 2012

153°20'E

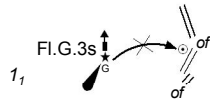
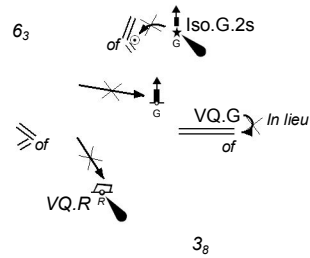
29°24'S



// of

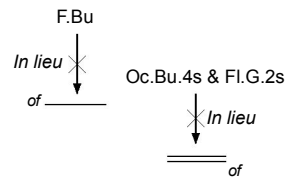


11

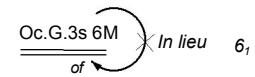


29°23'S

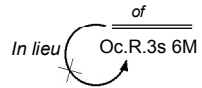
153°20'E



49



119




77

29°26'S

153°22'E

Previous Notice 1260/2009

NTM 374/2012

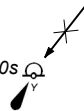


AUS 222

© Commonwealth of Australia 2012

13₈

F1(5)Y.20s



20₆

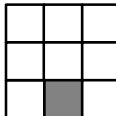
27°58'S

153°27'E

19₇

Previous Notice 85/2011

NTM 375/2012

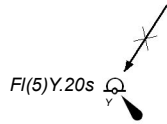


AUS 230

© Commonwealth of Australia 2012

26°50'S

153°20'E




37

21_s

153°20'E

27°S

13_s



18₇

49




46

153°20'E

26°40'S

Previous Notice 956/2011

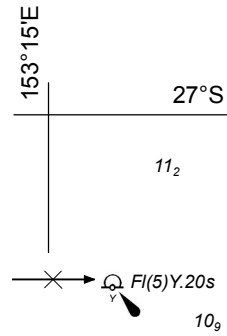
NTM 376 & 377/2012



Australian Government
Department of Defence

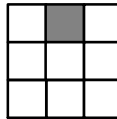
AUS 235

© Commonwealth of Australia 2012



Previous Notice 180/2012

NTM 376/2012



Australian Government
Department of Defence

AUS 236

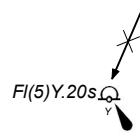
© Commonwealth of Australia 2012

23°52'S

151°30'E

14

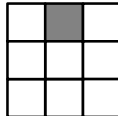
15₂



10_e

Previous Notice 181/2012

NTM 379/2012

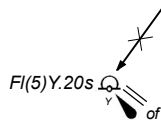


Australian Government
Department of Defence

AUS 246

© Commonwealth of Australia 2012

15₂



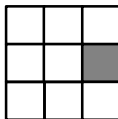
13₇

23°20'S

17
151°05'E

Previous Notice 91/2012

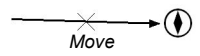
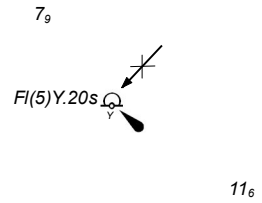

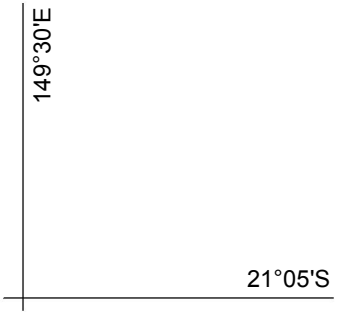
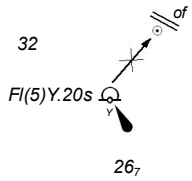
NTM 380/2012



Australian Government
Department of Defence

AUS 247

© Commonwealth of Australia 2012




13

124

Previous Notice 632/2011

NTM 381 & 382/2012



AUS 249

© Commonwealth of Australia 2012

21°16'S

149°19'E

11

9

F(5)Y.20s



6₁

12₂

149°16'E

21°07'S

13₆

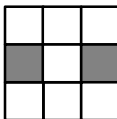
13₃

PLAN: HAY POINT

PLAN: MACKAY HARBOUR

Previous Notice 1161/2010

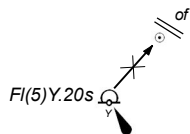
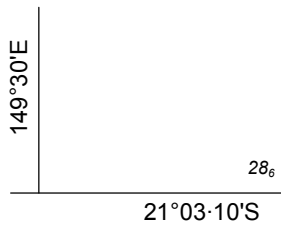
NTM 381 & 382/2012



Australian Government
Department of Defence

AUS 250

© Commonwealth of Australia 2012




23

33

Previous Notice 633/2011

NTM 381/2012



AUS 251

© Commonwealth of Australia 2012

15₉

19₈

FI(5)Y.20s



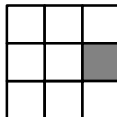
15₉

19°10'S

147°05'E

Previous Notice 224/2012

NTM 3832012



AUS 256

© Commonwealth of Australia 2012

1₄



INSERT
BLOCK



2₆

16°29'S

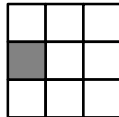
3₇

145°28'E

PLAN: PORT DOUGLAS

Previous Notice 1120/2011

NTM 385/2012



AUS 270

© Commonwealth of Australia 2012

Aus 721

11°30'S

131°07'88"E

||
of

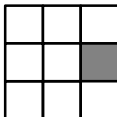
||
of

||
of

AHP 20

Previous Notice 140/2012

NTM 389/2012



AUS 309

© Commonwealth of Australia 2012

11°S

44

40

130°53.75'E

53


of

of

of

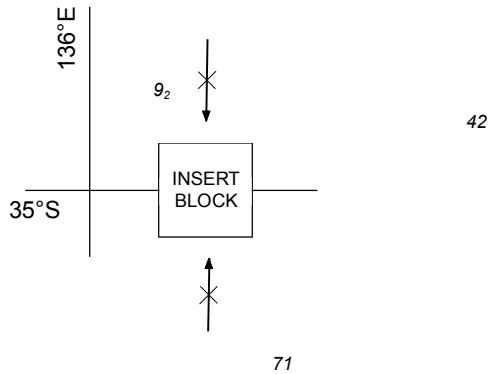
Previous Notice 906/2010

NTM 389/2012



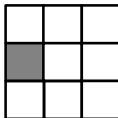
AUS 310

© Commonwealth of Australia 2012



Previous Notice NC 23/3/2012

NTM 394/2012



AUS 485

© Commonwealth of Australia 2012

4°42'S

149°33'E

58

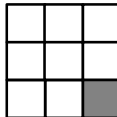
12



215

Previous Notice NC 8/10/2010

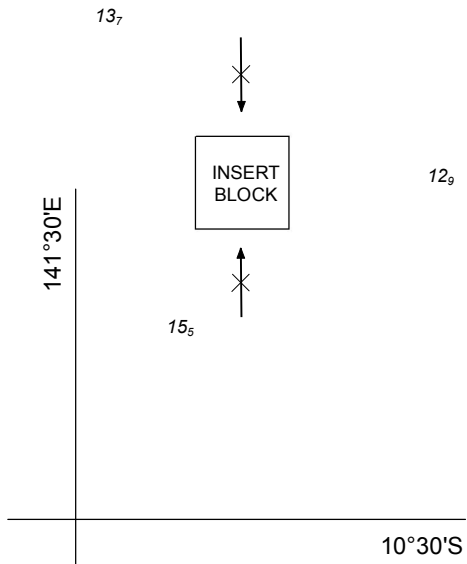
NTM 386/2012



Australian Government
Department of Defence

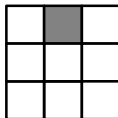
AUS 678

© Commonwealth of Australia 2012



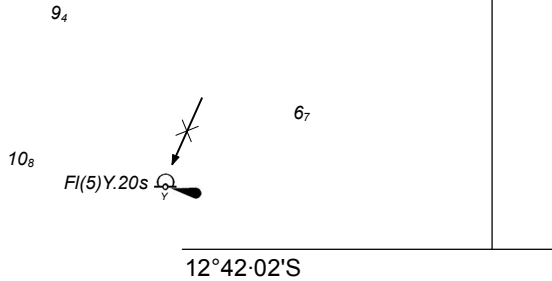
Previous Notice 323/2012

NTM 387/2012



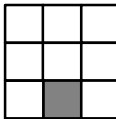
AUS 700

© Commonwealth of Australia 2012



Previous Notice 286/2012

NTM 388/2012



Australian Government
Department of Defence

AUS 701

© Commonwealth of Australia 2012

58



53

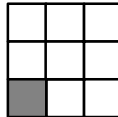
80

151°30'E

33°45'S

Previous Notice 90/2012

NTM 373/2012



Australian Government
Department of Defence

AUS 809

© Commonwealth of Australia 2012

44

Oc.G.3s
In lieu of

42

Oc.R.3s
In lieu of

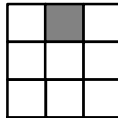
11₆

29°30'S

153°30'E

Previous Notice 955/2011

NTM 374/2012



Australian Government
Department of Defence

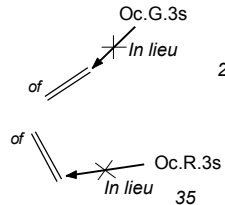
AUS 812

© Commonwealth of Australia 2012

153°15'E

29°30'S

25₇



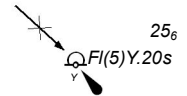
25

35

153°30'E

28°08'S

35

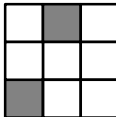


25₆

16₇

Previous Notice 955/2011

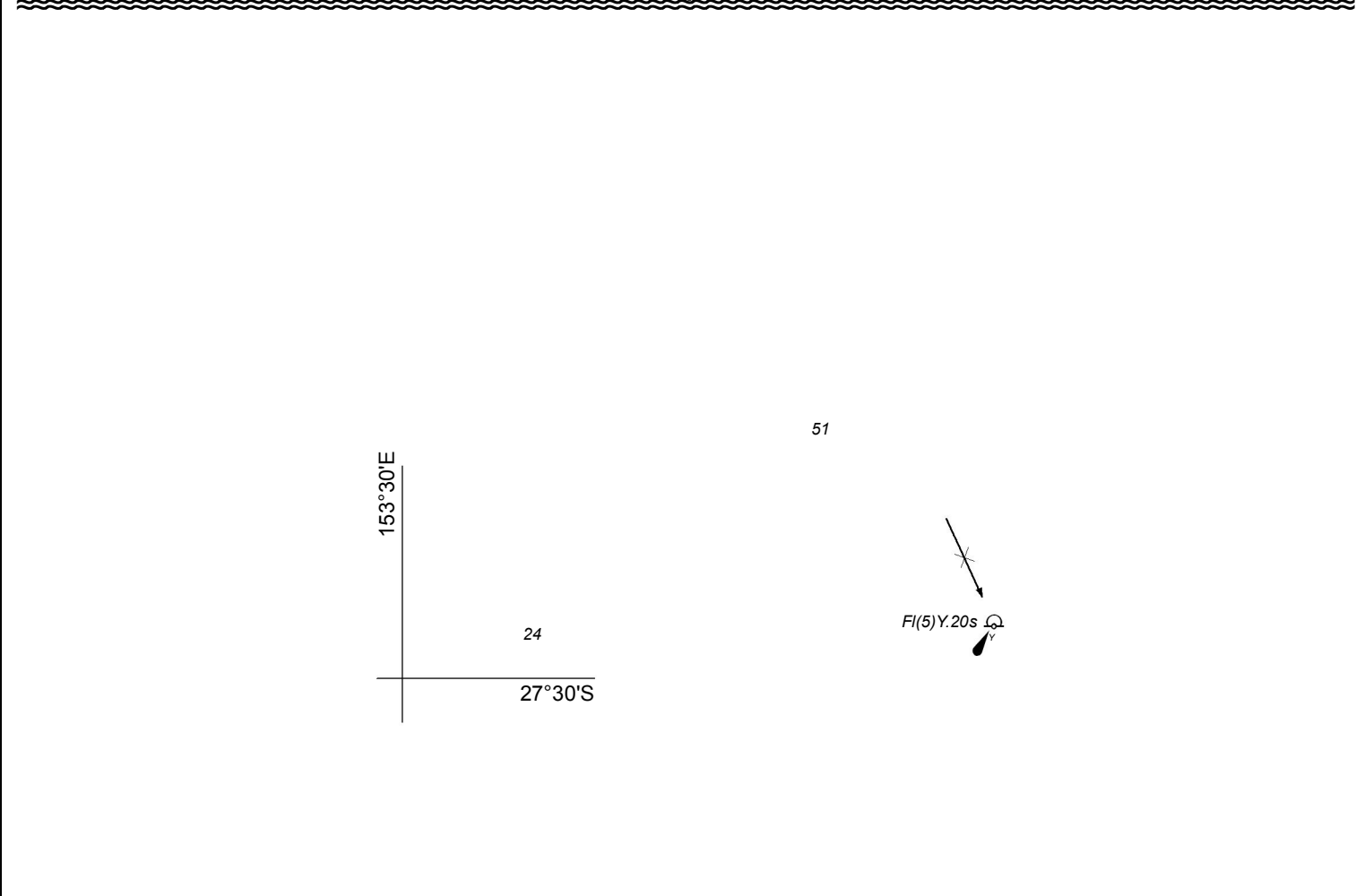
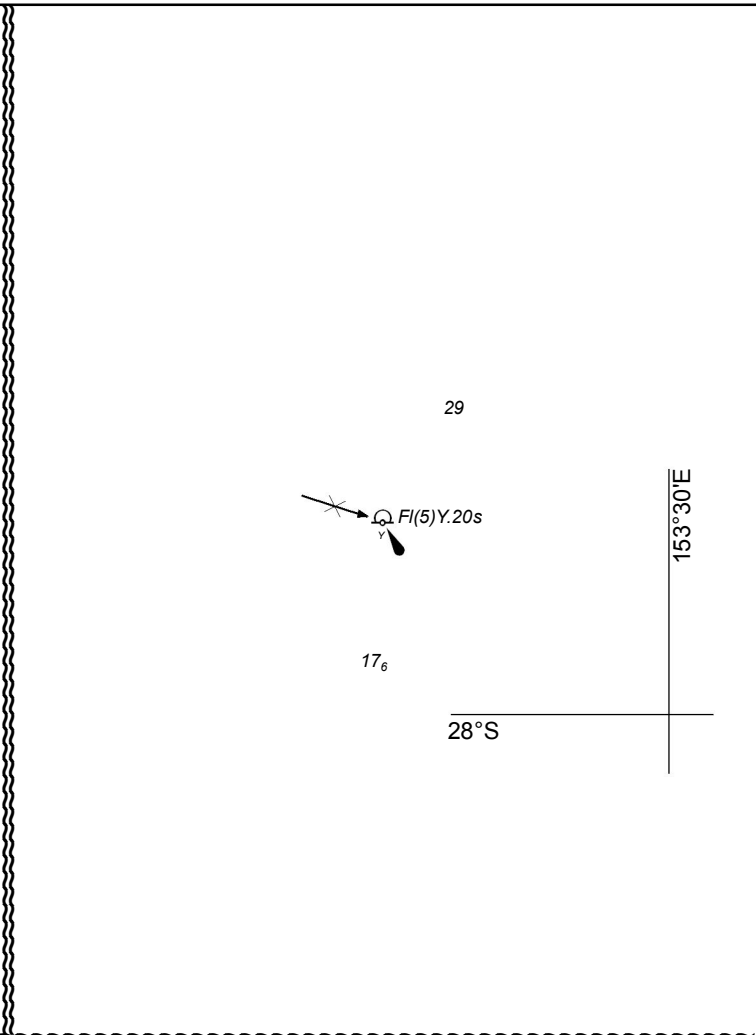
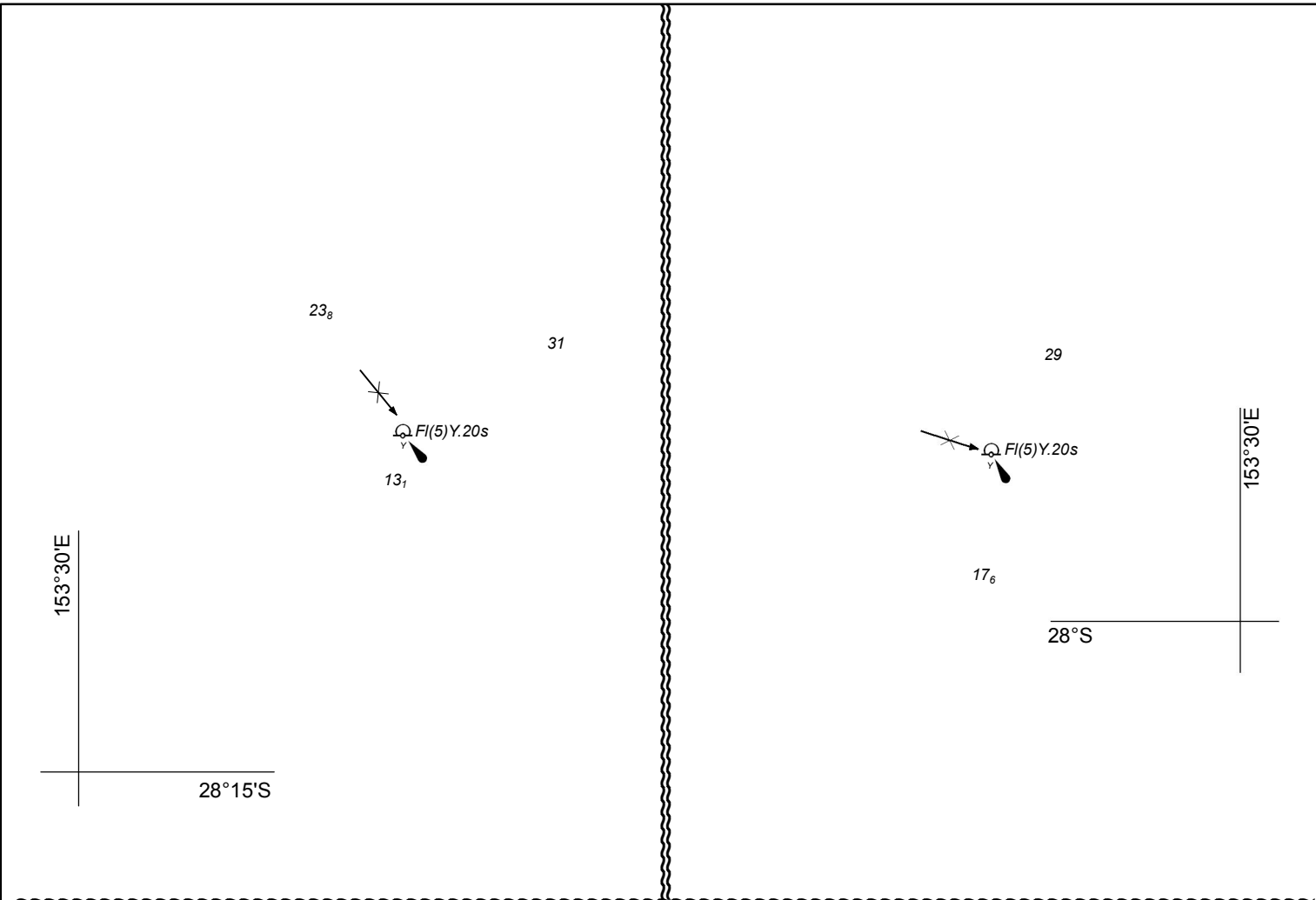
NTM 374 & 375/2012



Australian Government
Department of Defence

AUS 813

© Commonwealth of Australia 2012



Previous Notice 1059/2011

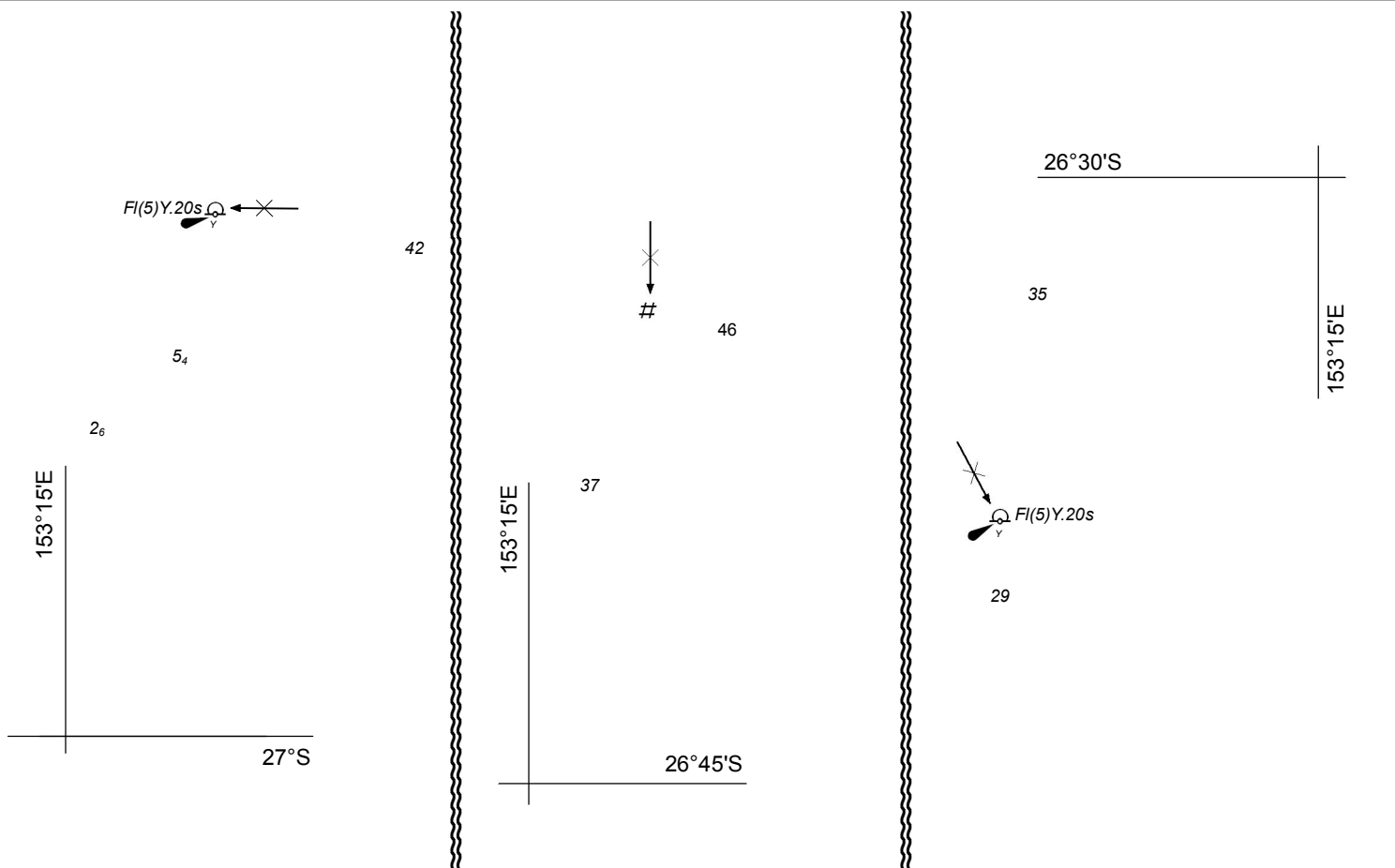
NTM 375/2012



Australian Government
Department of Defence


AUS 814

© Commonwealth of Australia 2012



Previous Notice 956/2011

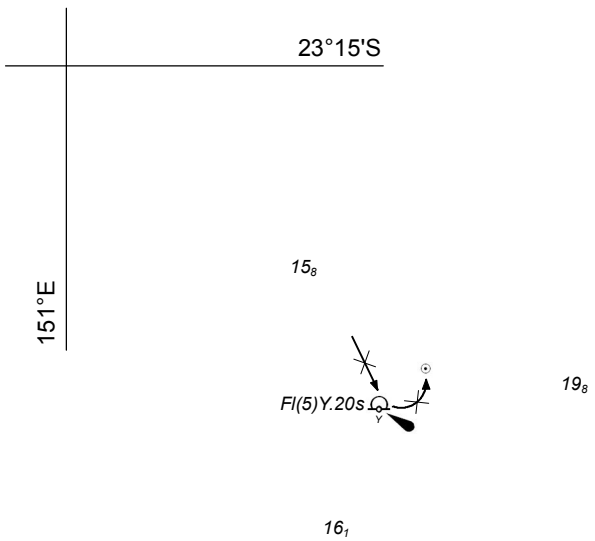
NTM 376, 377 & 378/2012



Australian Government
Department of Defence


AUS 815

© Commonwealth of Australia 2012



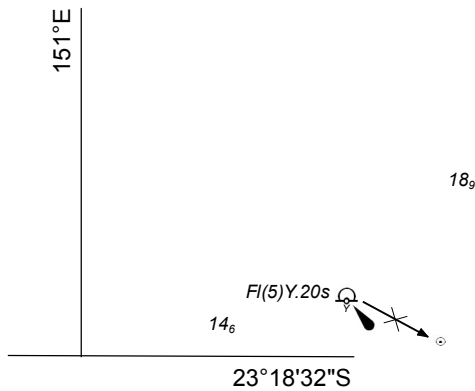
Previous Notice 91/2012

NTM 380/2012




AUS 819

© Commonwealth of Australia 2012



Previous Notice 91/2012

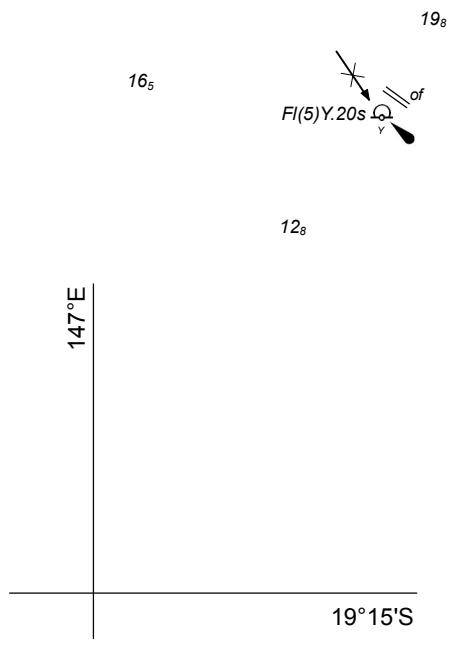
NTM 380/2012



Australian Government
Department of Defence


AUS 820

© Commonwealth of Australia 2012



Previous Notice 225/2012

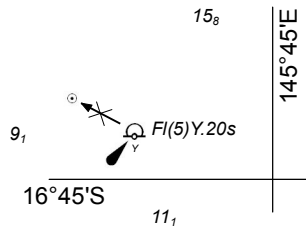
NTM 383/2012



Australian Government
Department of Defence

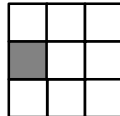
AUS 827

© Commonwealth of Australia 2012



Previous Notice 187/2012

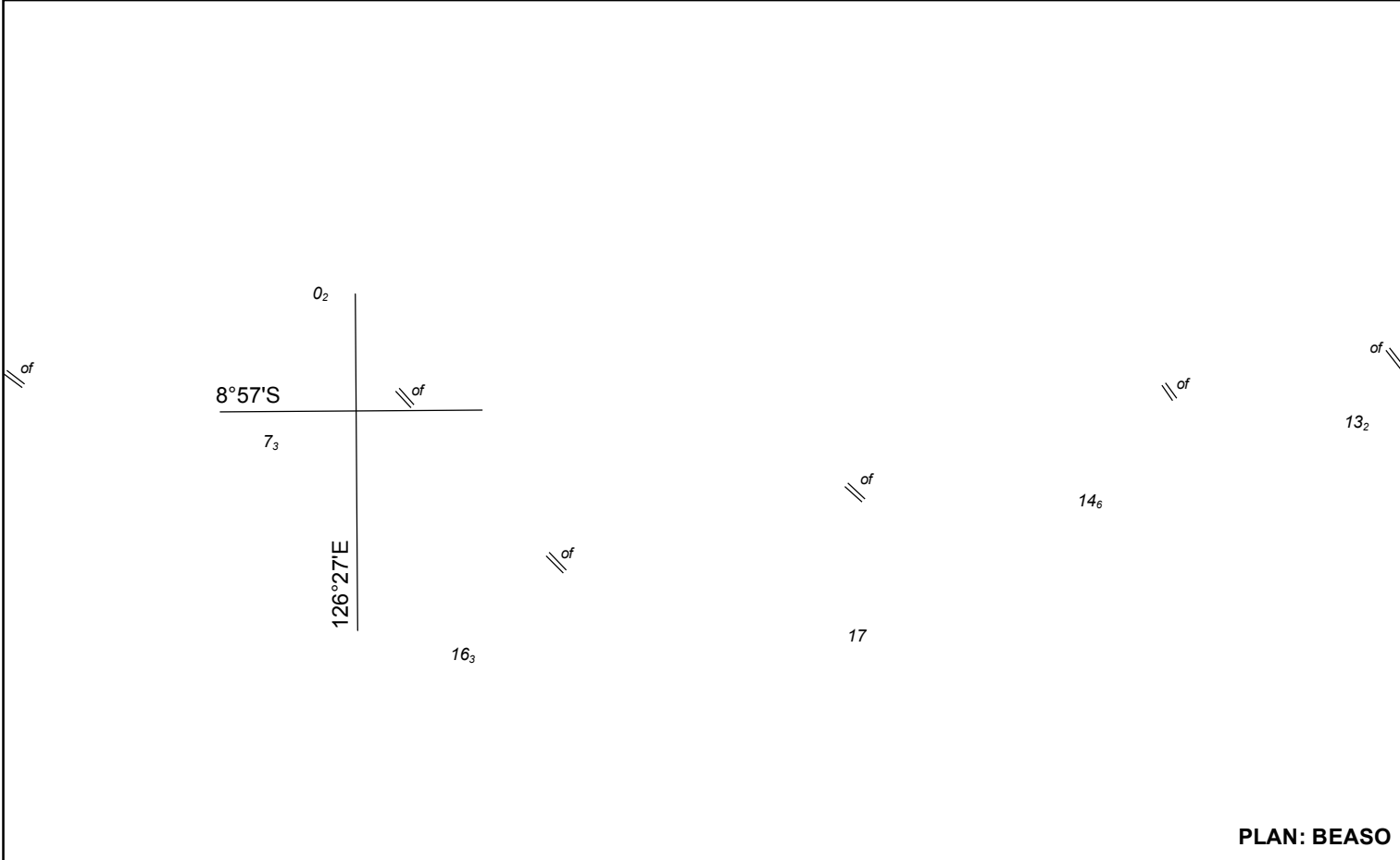
NTM 384/2012



Australian Government
Department of Defence

AUS 830


© Commonwealth of Australia 2012



PLAN: BEASO

Previous Notice 851/2005

NTM 390/2012



Australian Government
Department of Defence

AUS 903

© Commonwealth of Australia 2012

In lieu
C

D
In lieu
of

D
In lieu
of

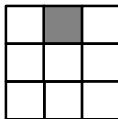
In lieu
D
of

125°18'E

9°16'S

Previous Notice 851/2005

NTM 391/2012



Australian Government
Department of Defence

AUS 905

© Commonwealth of Australia 2012