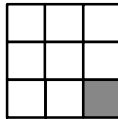


**PLAN: MILNER BAY**

*Previous Notice 905/2010*

NTM 31/2012



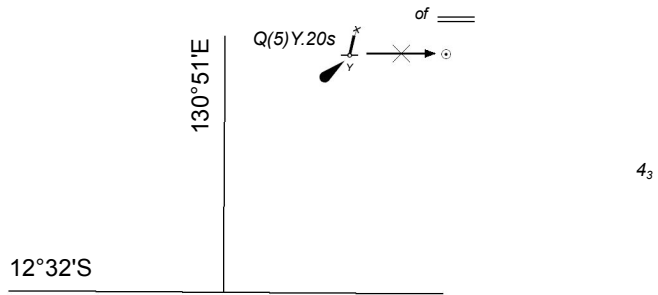
Australian Government  
Department of Defence

AUS 14

© Commonwealth of Australia 2012

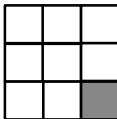
6<sub>2</sub>

13<sub>6</sub>



Previous Notice 1306/2011

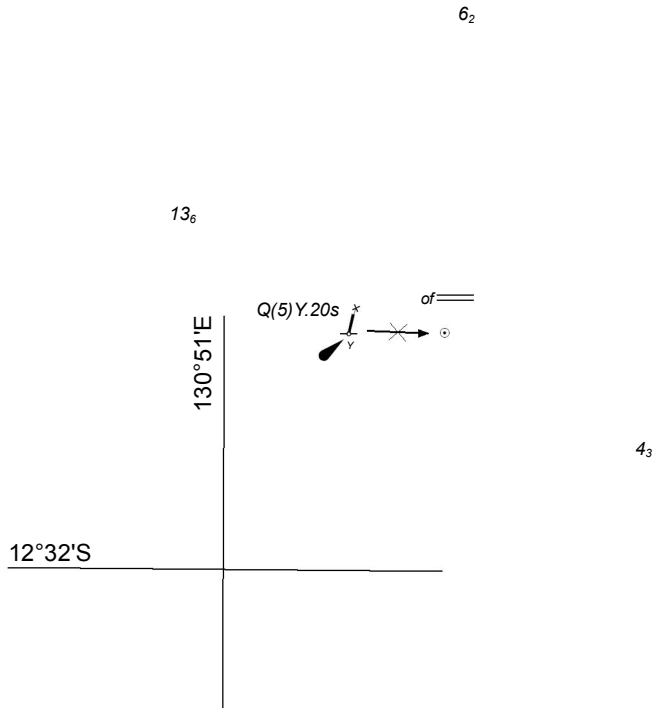
NTM 32/2012



Australian Government  
Department of Defence

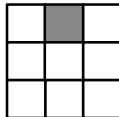
AUS 24

© Commonwealth of Australia 2012



Previous Notice 1306/2011

NTM 32/2012



Australian Government  
Department of Defence

AUS 27

© Commonwealth of Australia 2012

29<sub>1</sub>

of

27<sub>2</sub>

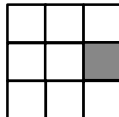
115°44'E

25<sub>4</sub>

20°40'S

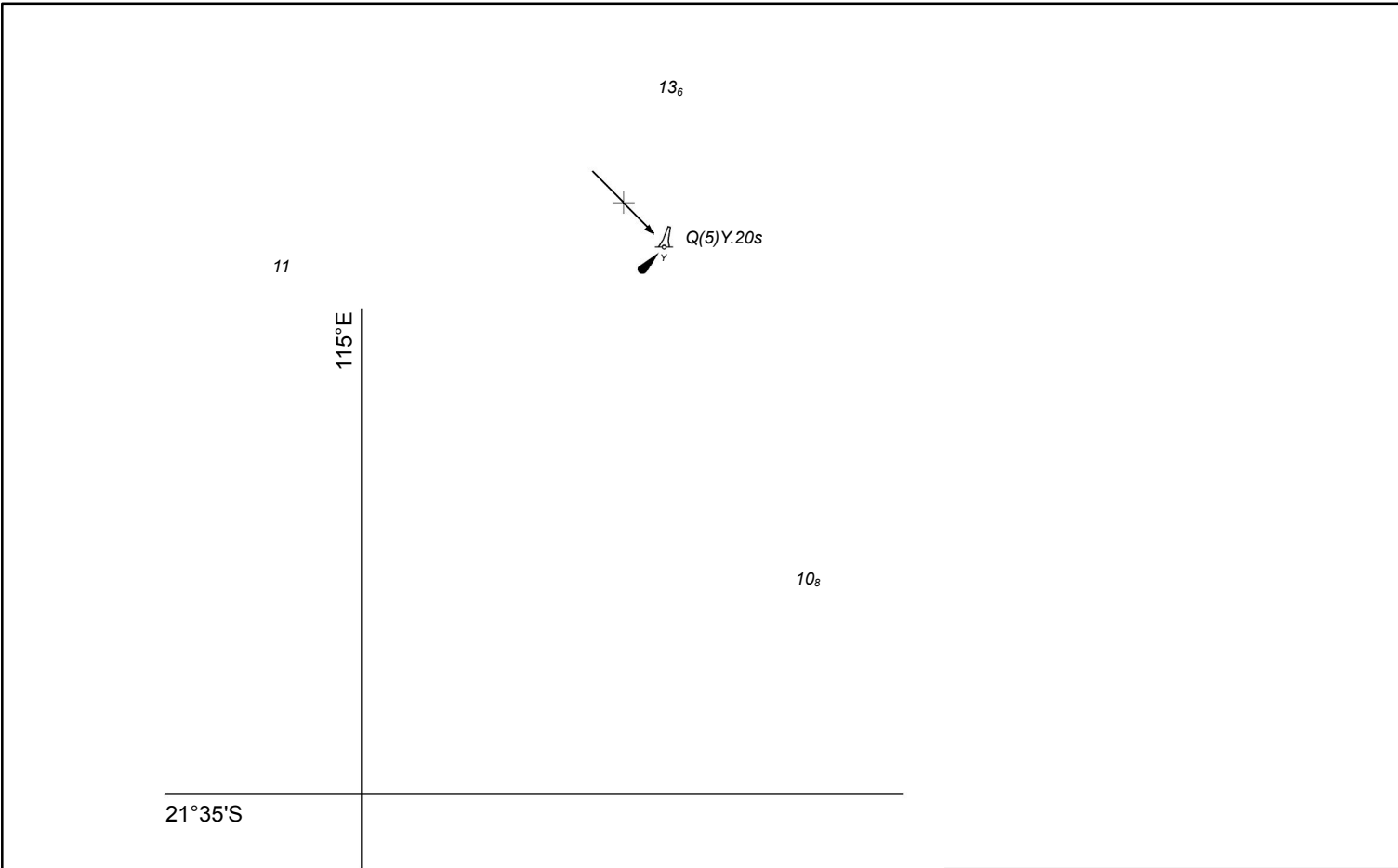
Previous Notice 1249/2011

NTM 33/2012




AUS 62

© Commonwealth of Australia 2012




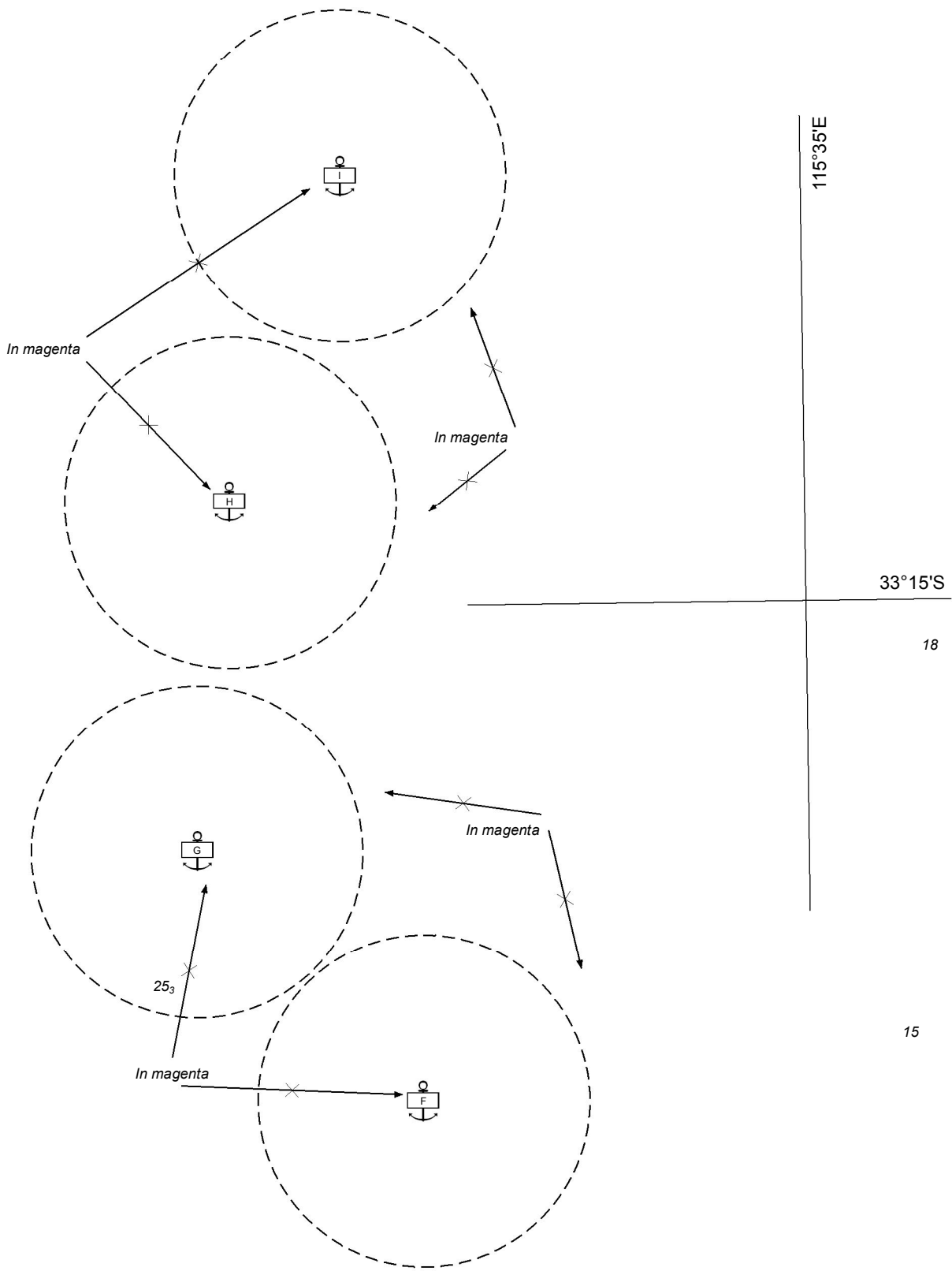
*Previous Notice 856/2011*

**NTM 34/2012**



**AUS 64**

© Commonwealth of Australia 2012



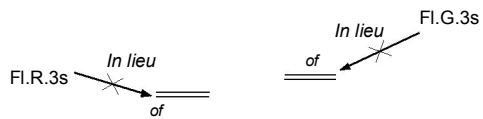
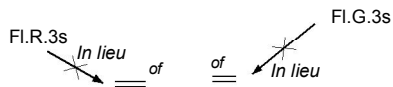
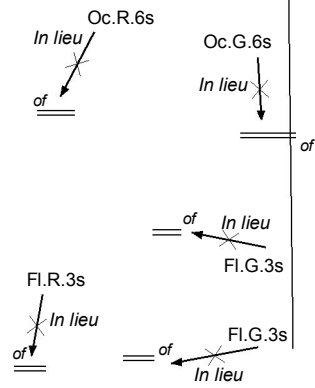
133° 38'E

4<sub>1</sub>

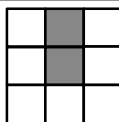
6<sub>2</sub>

= of  
= of

32° 9'S



6<sub>2</sub>



32° 09'S

9

133° 38'E

Oc.R.6s  
In lieu → of

8


of

↑  
In lieu  
Oc.G.6s

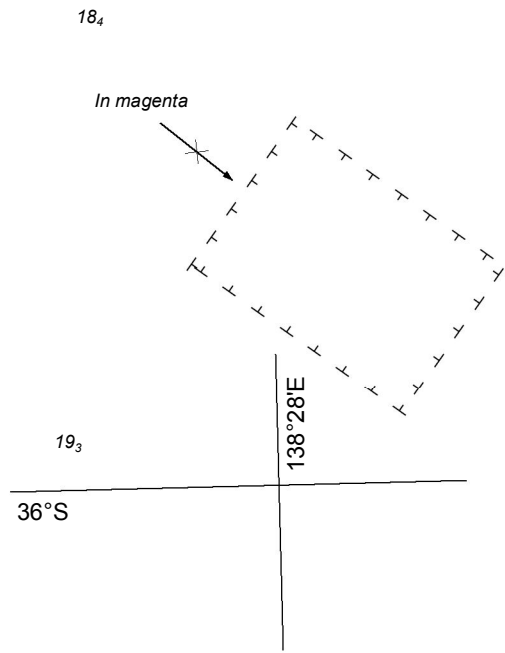
PLAN: THEVENARD WHARF

Previous Notice 966/2011

NTM 37/2012




AUS 122



**PLAN: PORT STANVAC**

*Previous Notice 1013/2011*

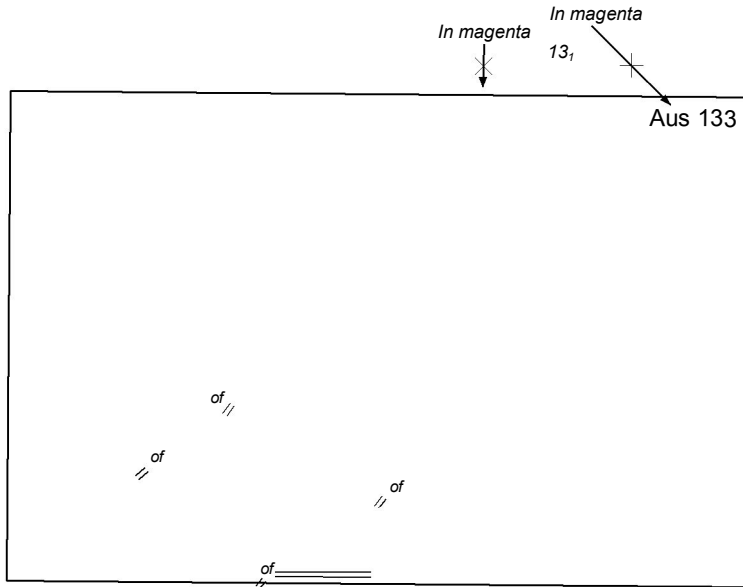
NTM 43/2012



Australian Government  
Department of Defence

AUS 125

© Commonwealth of Australia 2012



137°50'E

34°45'S

15<sub>2</sub>

135°52'E

9


7<sub>3</sub>

34°43.36'S

**CANCELLED**

Previous Notice 1133/2011

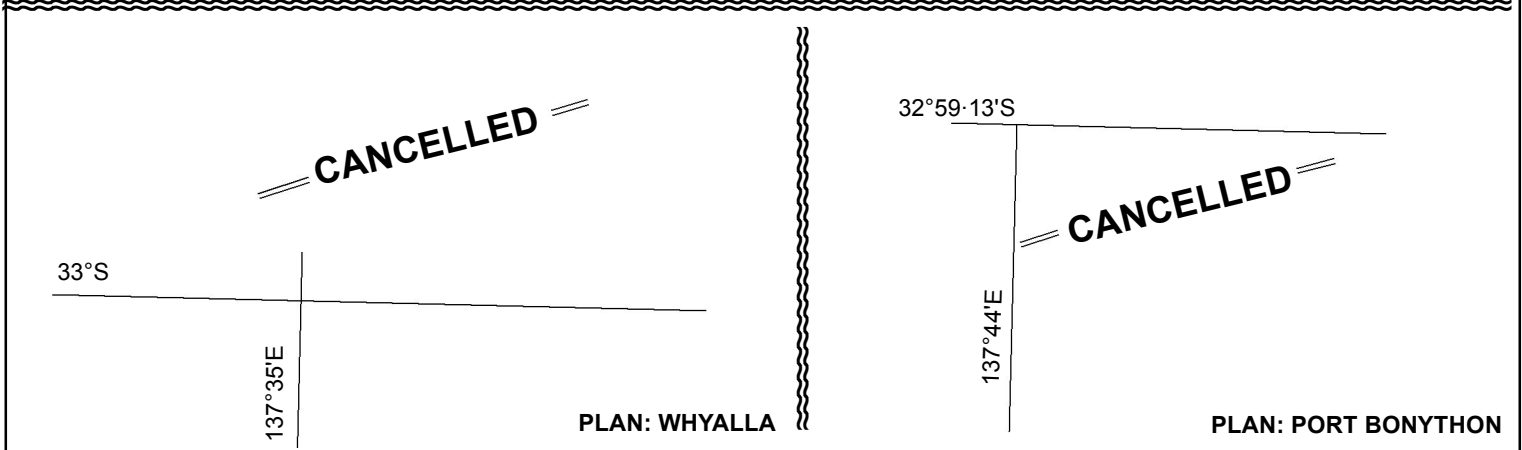
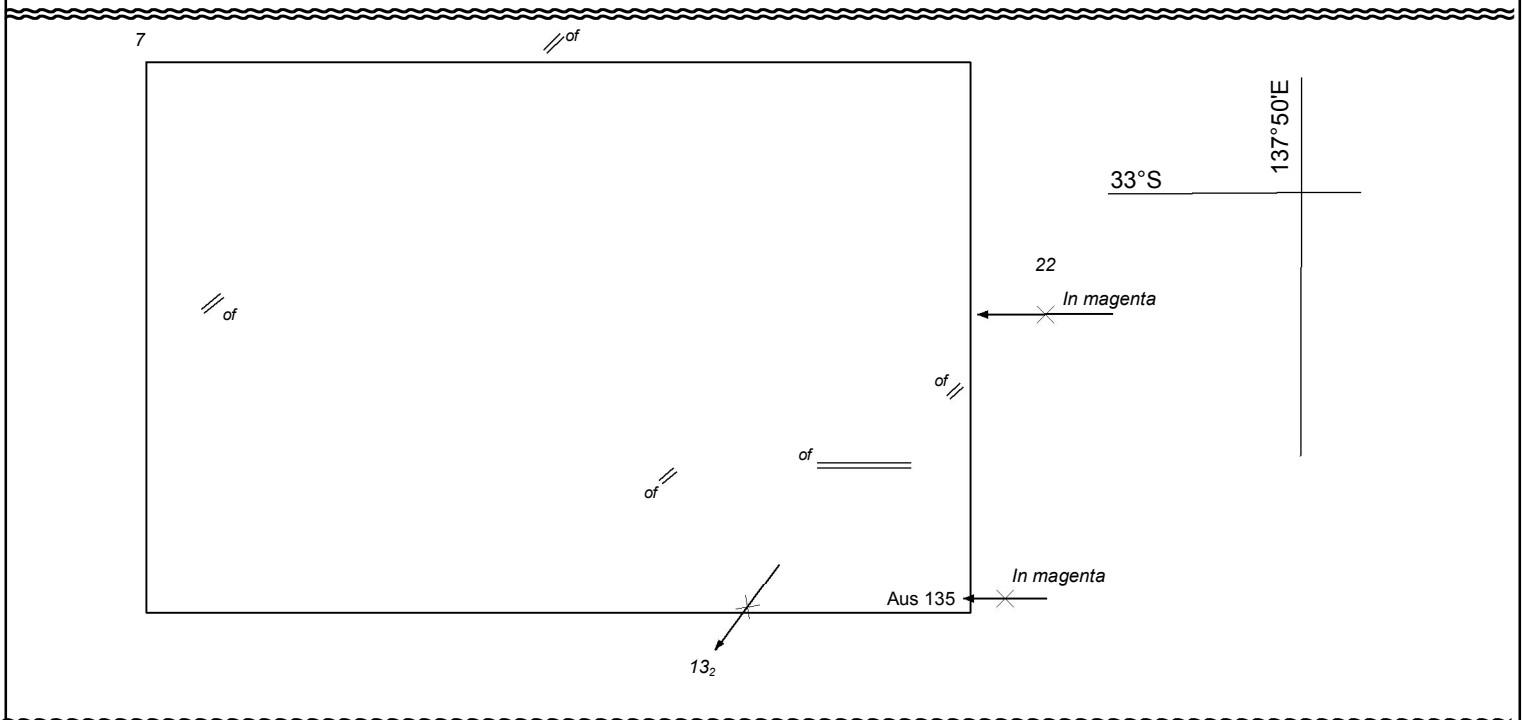
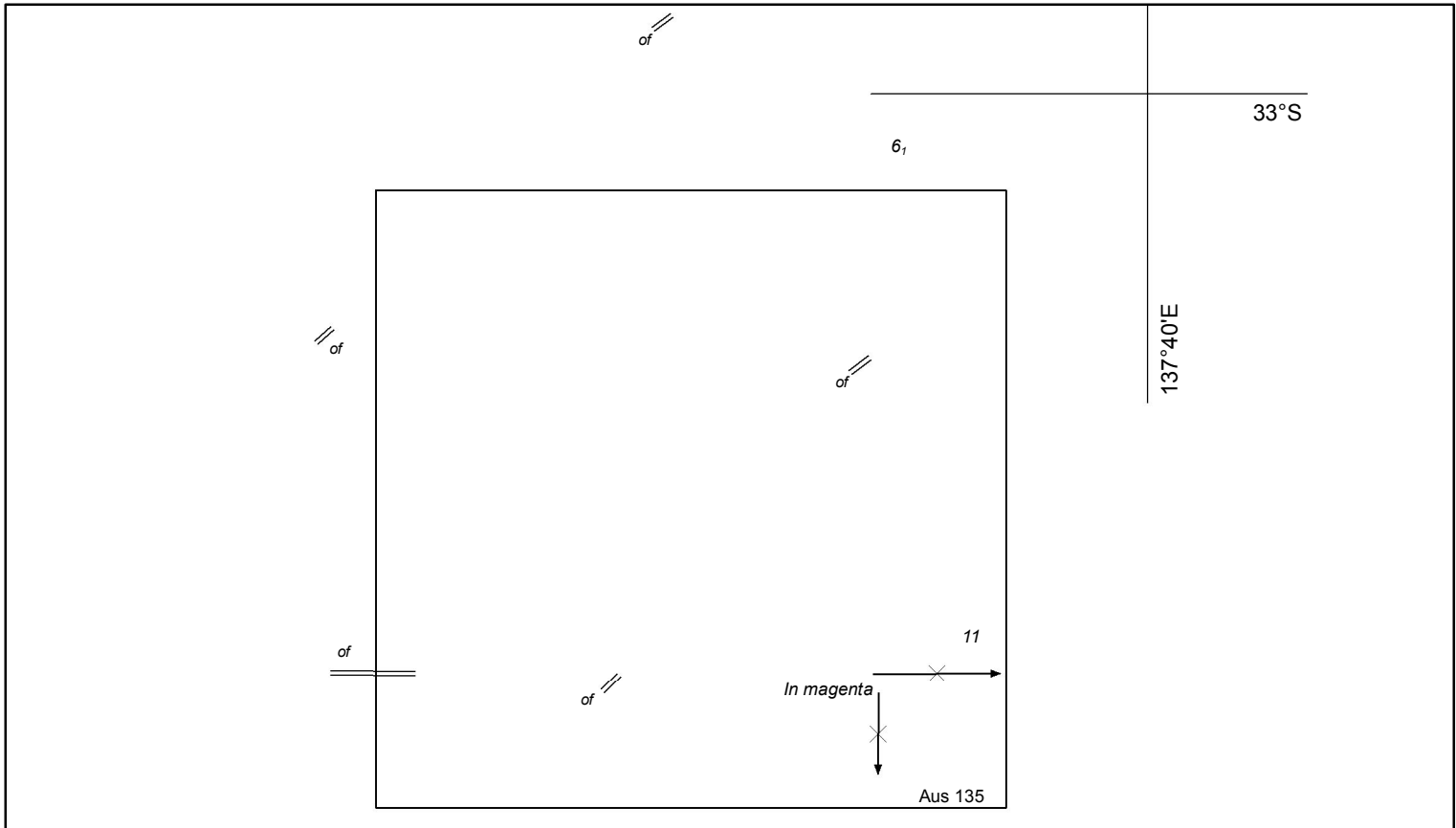
NTM 39/2012



Australian Government  
Department of Defence

AUS 134

© Commonwealth of Australia 2012



Previous Notice 1253/2011  
 NTM 40 & 41/2012



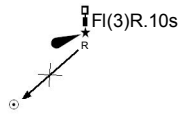
AUS 136  
 © Commonwealth of Australia 2012

144° 50'E

18<sub>9</sub>


17

38° 20'S



Previous Notice 1314/2011

NTM 44/2012



Australian Government  
Department of Defence

AUS 143

© Commonwealth of Australia 2012

13<sub>9</sub>

INSERT  
BLOCK



144° 56'E

12<sub>4</sub>

38° 20'S

*Previous Notice 1314/2011*

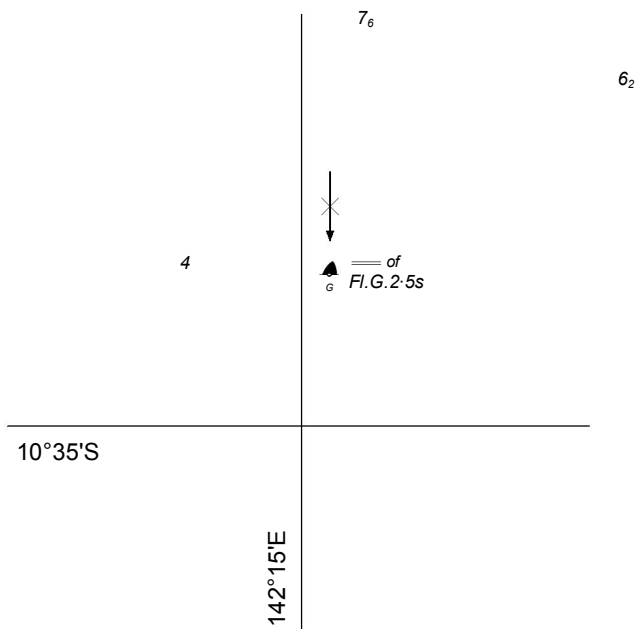
NTM 44/2012



Australian Government  
Department of Defence


AUS 158

© Commonwealth of Australia 2012



Previous Notice 1303/2011

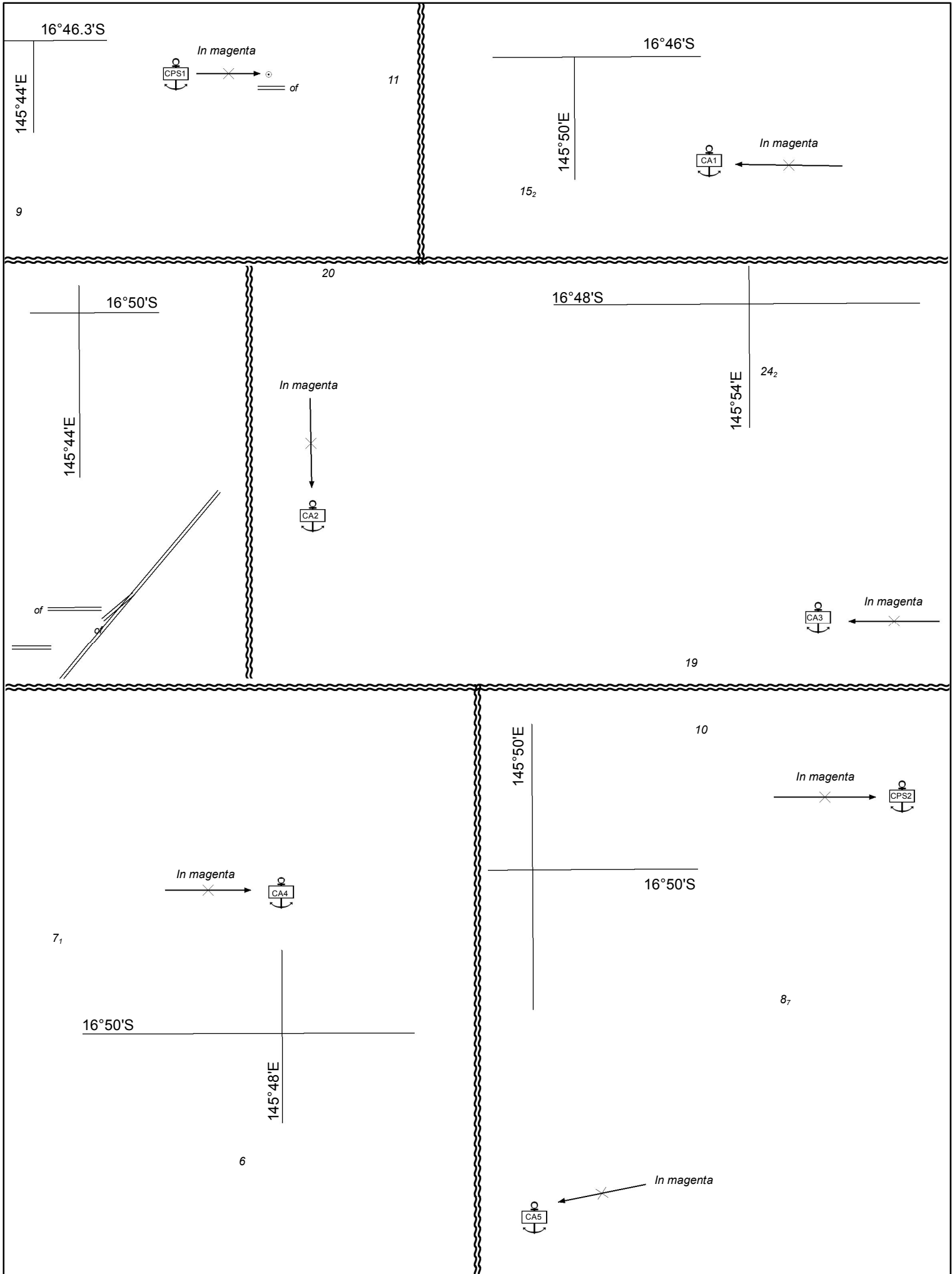
NTM 30/2012



Australian Government  
Department of Defence


AUS 292

© Commonwealth of Australia 2012



Previous Notice 892/2011

NTM 29/2012



Australian Government  
Department of Defence

AUS 262

© Commonwealth of Australia 2012

10°32'S

142°16'E

8<sub>1</sub>

7<sub>2</sub>

6<sub>2</sub>

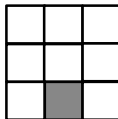


INSERT  
BLOCK



Previous Notice NC 18/11/2011

NTM 30/2012



Australian Government  
Department of Defence

AUS 293

© Commonwealth of Australia 2012

10°34'S

142°15'E

3<sub>5</sub>

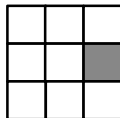
INSERT  
BLOCK

7

6

*Previous Notice 1121/2011*

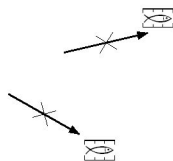
NTM 30/2012



AUS 299

© Commonwealth of Australia 2012

34° 40'S



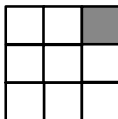
38

40

136° 30'E

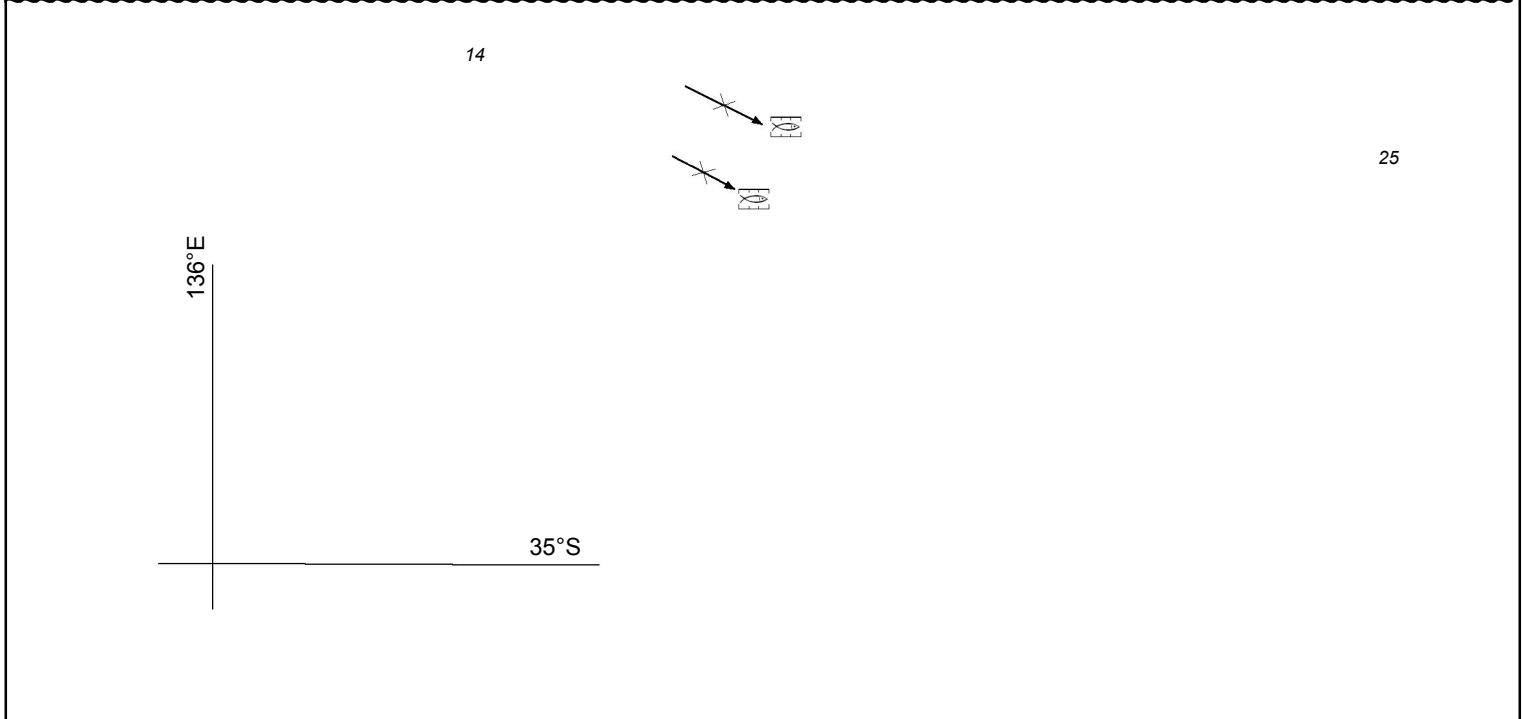
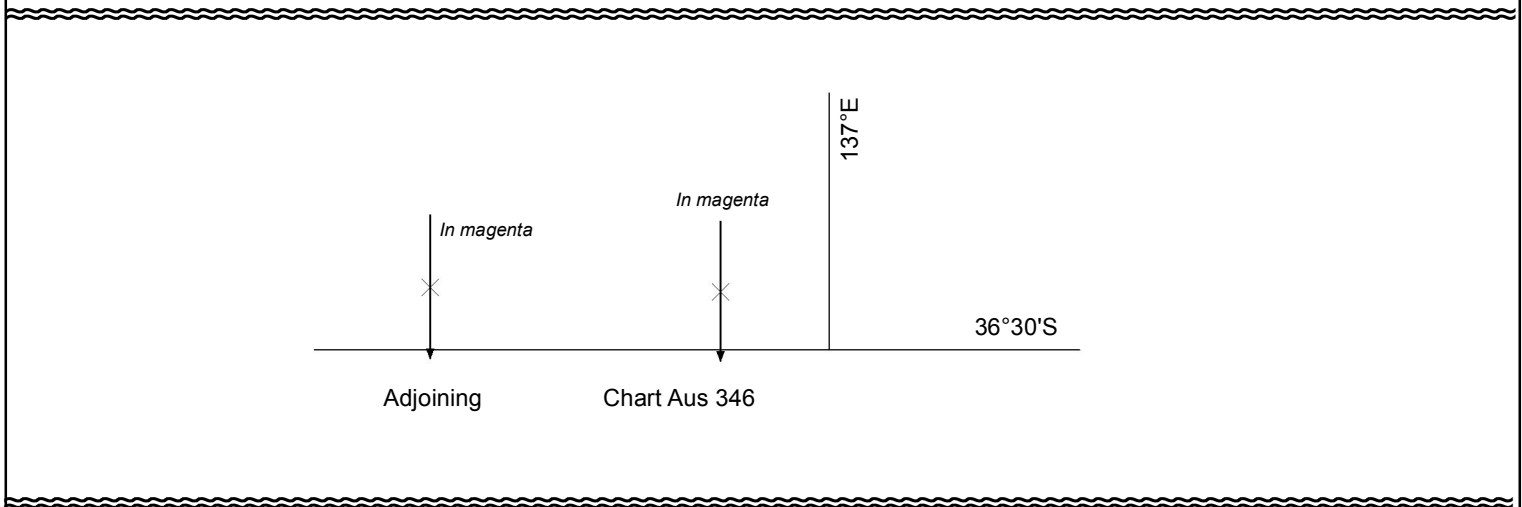
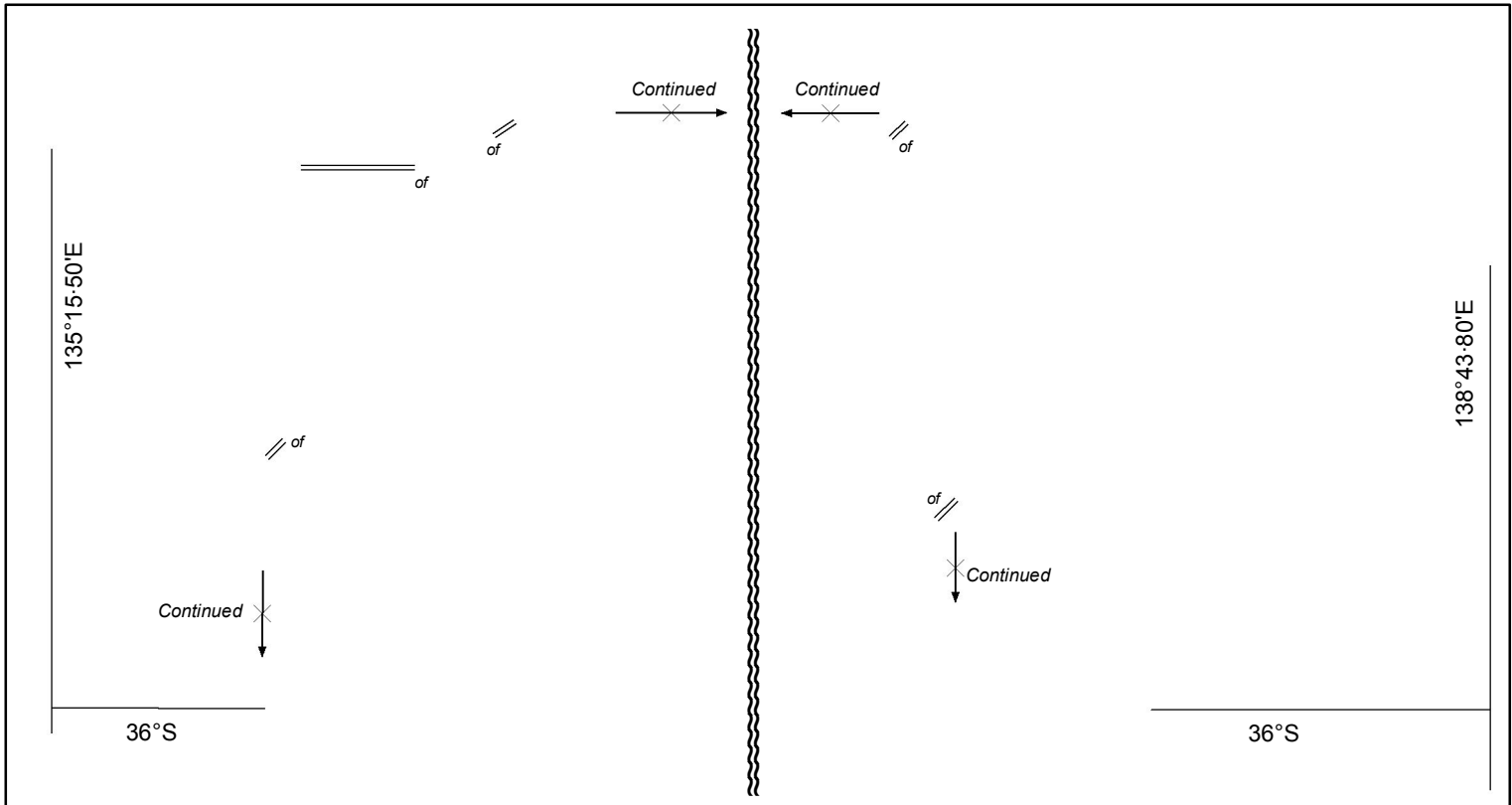
*Previous Notice 356/2011*

NTM 38/2012



AUS 343

© Commonwealth of Australia 2012



2786

In magenta  
→

Adjoining Chart INT 9038 (Aus 448)

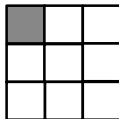
56° E

414

66° S

Previous Notice 361/2011

NTM 36/2012



AUS 449 (INT 9035)

© Commonwealth of Australia 2012

66°S

66°50'E

*In magenta*



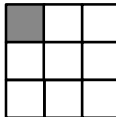
Adjoining Chart INT 9035 (Aus 449)

2798

2998

*Previous Notice 359/2003*

NTM 36/2012



AUS 450 (INT 9033)

© Commonwealth of Australia 2012

19<sub>6</sub>

27

of

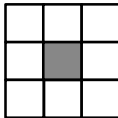
23<sub>6</sub>

115°45'E

20°45'S

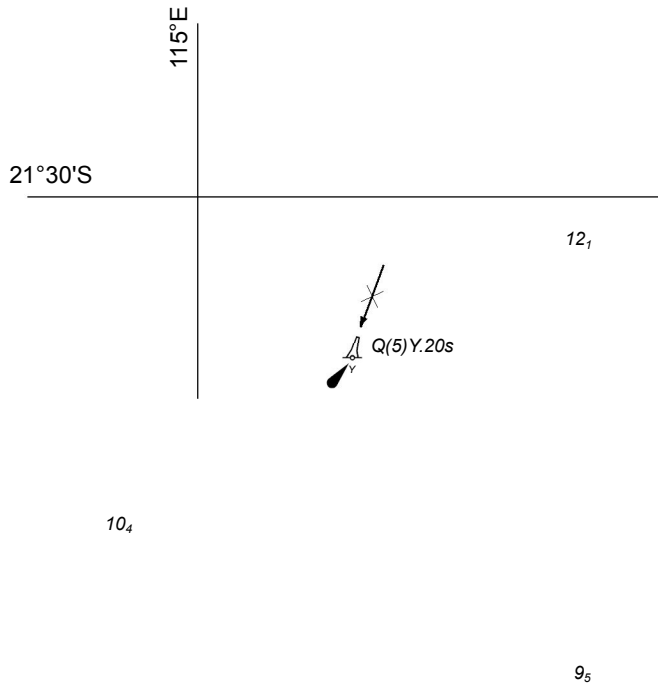
*Previous Notice 1248/2011*

NTM 33/2012



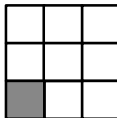
AUS 742

© Commonwealth of Australia 2012



*Previous Notice 1307/2011*


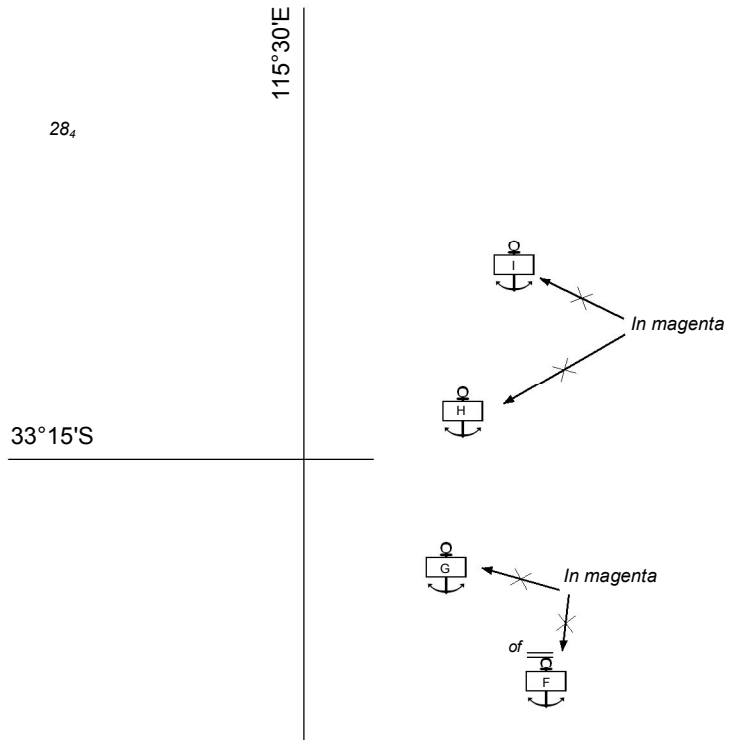
NTM 34/2012



Australian Government  
Department of Defence

AUS 743

© Commonwealth of Australia 2012

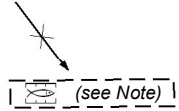


136°15'E

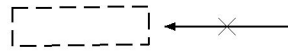
38

34°45'S

33




Marine farm (see Note)



Previous Notice 1253/2011

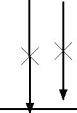
NTM 38/2012



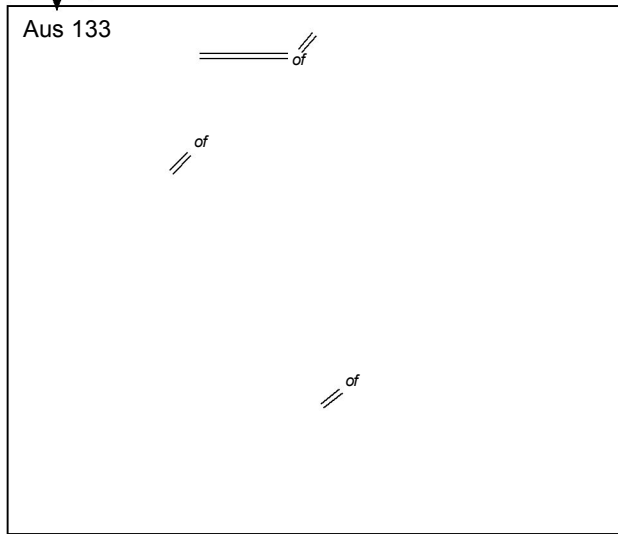
AUS 776

© Commonwealth of Australia 2012

In magenta



Aus 133



135°30'E

4<sub>3</sub>

34°S

In magenta

33°52'41"S





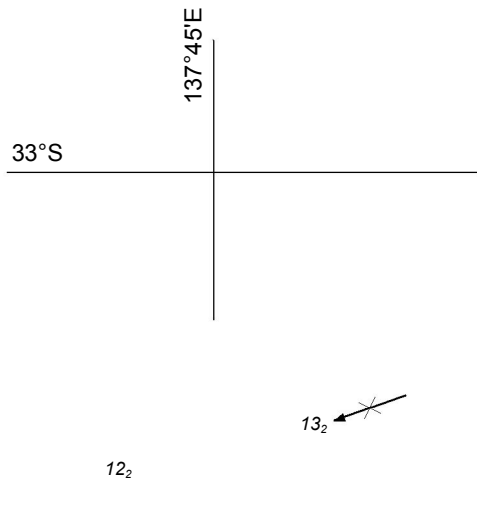
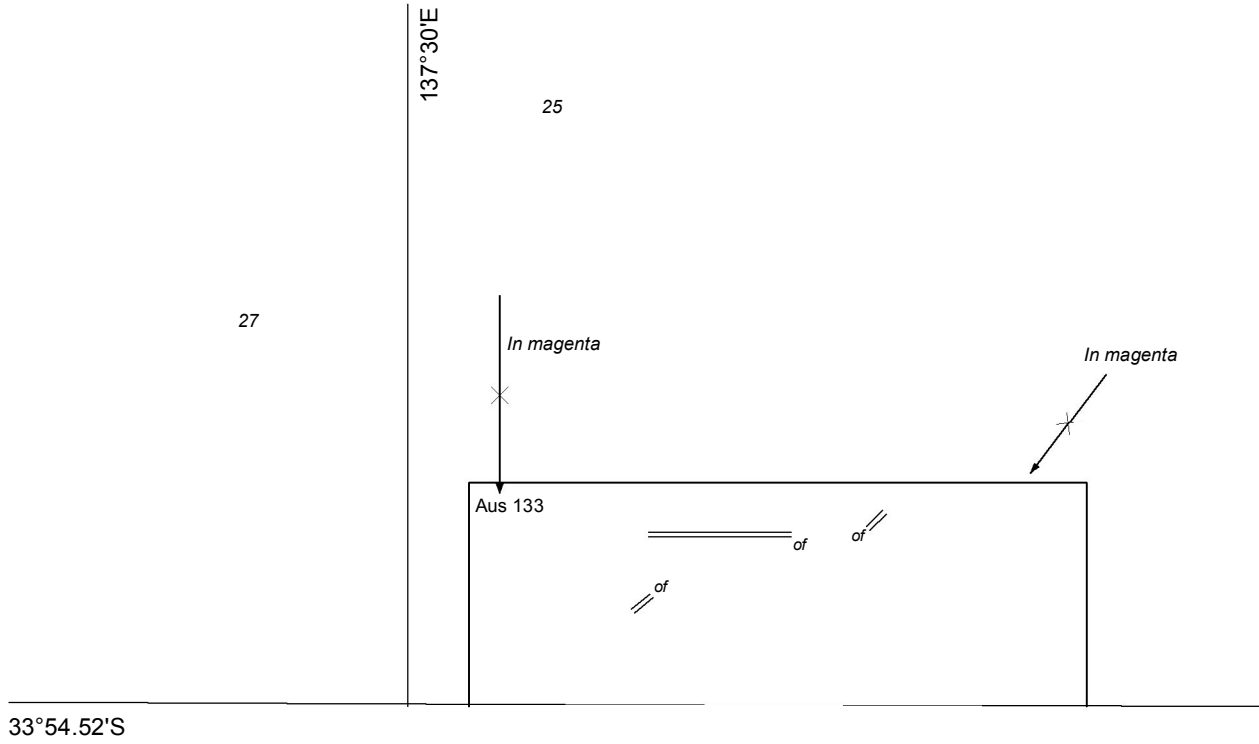
8<sub>7</sub>

137°35'E

**CANCELLED**

6

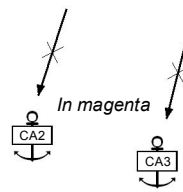
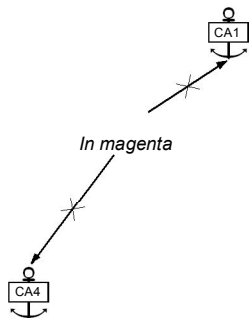
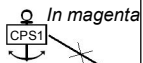




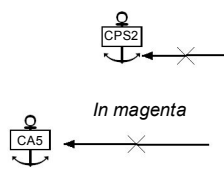
16°45'S

145°45'E

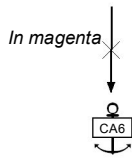
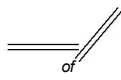
34



6<sub>5</sub>



12<sub>6</sub>



33

146°E

17<sub>3</sub>

17°S

